CENSUS OF INDIA 1961

PUNJAB

DISTRICT CENSUS HANDBOOK

No. 5

AMBALA DISTRICT

R. L. ANAND

Superintendent of Census Operations, Punjab, Haryana, and Union Territory of Chandigarh

Published by the Government of Punjab
1967

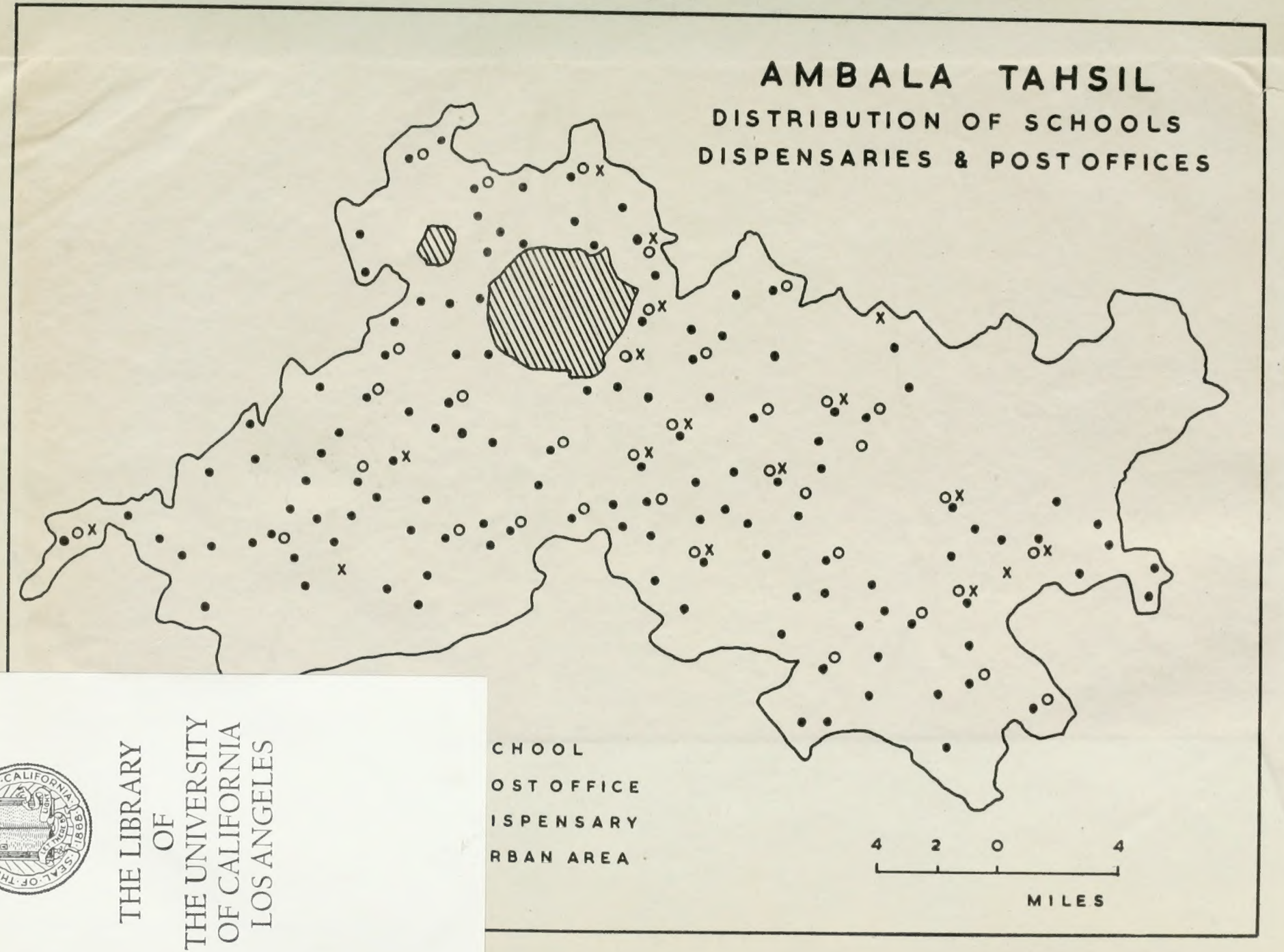

THE LIBRARY
OF
THE UNIVERSITY
OF CALIFORNIA
LOS ANGELES

CENSUS OF INDIA 1961

PUNJAB

DISTRICT CENSUS HANDBOOK

No. 5

AMBALA DISTRICT

R. L. ANAND

Superintendent of Census Operations, Punjab, Haryana, and Union Territory of Chandigarh

Published by the Government of Punjab
1967

CENSUS OF INDIA 1961

A—CENTRAL GOVERNMENT PUBLICATIONS

The publications relating to Punjab bear Volume No. XIII, and are bound separately as follows:—

Part I-A	General Report	Part IV-A	Report on Housing and Establishments
Part I-B	Report on Vital Statistics	Part IV-B	Tables on Housing and Establishments
Part I-C(i)	Subsidiary Tables	Part V-A	Special Tables on Scheduled Castes and Scheduled Tribes
Part I-C(ii)	Subsidiary Tables	Part V-B	Ethnographic Notes on Scheduled Castes and Scheduled Tribes
Part II-A	General Population Tables	Part VI	Village Survey Monographs : 44 in number, each relating to an individual village
Part II-B (i)	General Economic Tables (Tables B-I to B-IV, B-VIII and B-IX)	Part VII-A	Report on Selected Handicrafts
Part II-B(ii)	General Economic Tables (Tables B-V to B-VII)	Part VII-B	Report and Tables on Fairs and Festivals
Part II-C(i)	Social and Cultural Tables	Part VIII-A	Administrative Report : Enumeration (Not for sale)
Part II-C(ii)	Migration Tables	Part VIII-B	Administrative Report : Tabulation (Not for sale)
Part III	Household Economic Tables	Part IX	Socio-Economic Atlas

B—PUNJAB GOVERNMENT PUBLICATIONS

19 Volumes of District Census Handbooks:—

DCH-1	Hissar	DCH-11	Ludhiana
DCH-2	Rohtak	DCH-12	Ferozepur
DCH-3	Gurgaon	DCH-13	Amritsar
DCH-4	Karnal	DCH-14	Gurdaspur
DCH-5	Ambala	DCH-15	Kapurthala
DCH-6	Simla	DCH-16	Bhatinda
DCH-7	Kangra	DCH-17	Sangrur
DCH-8	Lahaul & Spiti	DCH-18	Patiala
DCH-9	Hoshiarpur	DCH-19	Mahendragarh
DCH-10	Jullundur		

HA
1728
P8A55
1961
no. 5

PREFACE

The reports and statistical volumes pertaining to the 1961-census fall under three broad groups on the basis of territory coverage. The All-India Reports and Tables compiled in the office of the Registrar General, India, encompass the entire country. The reports compiled by the State Superintendents relate to individual States and Centrally Administered Territories. The third group consists of District Census Handbooks, the scope of which is limited to individual Districts, and they give information for each town and village. The Handbooks were compiled by the Superintendent of Census Operations, Punjab, but the State Government has undertaken their publishing.

The District Census Handbooks were published for the first time at the 1951-census. They proved very useful with the officers working in Community Development Blocks, Tahsils and Districts, and were consulted in connection with elections, as also by students of social sciences interested in local problems. This Handbook contains the essential census data for each village and town (according to wards) in the District. Besides, some other useful information has been included in it, thus making it a self-contained book of reference for the District.

The book is divided into four parts. Part I consists of four chapters. Chapter I introduces the District, giving information on its location, physical features, climate, fauna and flora, towns and places of interest, a brief history of the District and its administrative machinery. In Chapter II are discussed the use of land, main crops and irrigation, industries, trade and commerce, and communications. In Chapter III the salient features of population are discussed. Chapter IV deals with social and developmental activities, and achievements during the First and Second Five-Year Plans.

In Part II are presented the statistics secured from various Government Departments relating to rainfall, temperature, land utilisation, irrigation, area and yield of principal crops, livestock, industry, co-operation, education, printing and publishing, entertainments, medical and health, births and deaths, transport and communications, community development activities, banks and insurance, and justice. At the end appears a Table on the fairs and festivals in the District.

The Tables relating to the 1961-census are presented in Part III. Part IV contains a Directory of Villages and Towns, showing which among them have educational institutions, hospitals and dispensaries, post and telegraph offices, electrification and protected water-supply; area; number of occupied residential houses and households living therein; population; persons belonging to Scheduled Castes and Scheduled Tribes; number of literate and educated persons; number of workers in nine broad 'industrial categories' ; and number of non-workers.

The book contains several maps. There is a map of the District showing the administrative boundaries, roads and railways, rivers and canals, and location of towns. Another map shows the distribution of population; the population of towns is shown by proportionate circles, and of rural areas by dots. For each Tahsil in the District two types of maps have been prepared, one showing the location of social amenities, and the second showing the boundaries of villages and towns. These maps were prepared by Shri J.R. Kalia.

This publication is the outcome of the joint efforts of a large number of workers and Government Departments, and grateful acknowledgement is made of the help received from them. Within the Census Organisation mention needs to be made of Shri Jaswant Singh Dilawary, Statistical Assistant, and Sarvshri Vishwa Mitter and Jaswant Lal, Asstt. Compilers, for preparing the Tables appearing in Part II, under the supervision of Shri T.P. Garg, P.C.S., Deputy Superintendent of Census Operations; and of Shri Goverdhan Dass Singla, Statistical Assistant, and Sarvshri Joginder Nath Suri and Dharam Paul Jain, Computors, for preparing the Tables appearing in Parts III and IV, under the supervision of Shri Pawan Kumar, Tabulation Officer. Sarvshri Joginder Nath Suri, Ajab Lal Kakkar and Om Parkash Malik helped in correcting the proofs in the press.

Shri Sita Ram, P.C.S., Deputy Superintendent of Census Operations, Punjab, paid a number of visits to the Ambala District, and after collecting information by personal observations and discussions with a large number of persons, produced the draft of this Handbook.

My thanks are due also to Shri K.C. Kuriyan, Controller of Printing & Stationery, and his Deputy, Shri Tara Chand, for their personal attention in the printing of the book.

R. L. ANAND
Superintendent of Census Operations,
Punjab, Haryana, and Union Territory
of Chandigarh

CHANDIGARH :
April 10, 1967.

1657517

CONTENTS

		PAGE
PREFACE	..	iii
PART I—INTRODUCTION TO THE DISTRICT	..	1—44
Chapter I — Introduction	...	3
Chapter II— Economy	...	17
Chapter III—Population	...	26
Chapter IV—Social and Developmental Activities	..	35
PART II—DEPARTMENTAL STATISTICS	..	45—147
Explanatory Note	...	48
Tables	...	53
PART III—CENSUS TABLES	..	149—314
Explanatory Note	..	154
Tables	..	182
PART IV—DIRECTORY OF VILLAGES AND TOWNS	...	315—505
Explanatory Note	...	316
Directory	...	318
Alphabetical List of Villages	...	473
MAPS		
Ambala District : Tahsil boundaries, Towns, Roads, Railways, Rivers and Canals	...	frontispiece
Ambala District : Distribution of Population, 1961	..	facing page 26
Location of Schools, Dispensaries and Post Offices :		
1. Rupar Tahsil 2. Nalagarh Tahsil 3. Kharar Tahsil 4. Naraingarh Tahsil 5. Ambala Tahsil 6. Jagadhri Tahsil	...	facing page 35
Boundaries of Villages :		
Rupar Tahsil	...	facing page 475
Nalagarh Tahsil	...	facing page 479
Kharar Tahsil	..	facing page 487
Naraingarh Tahsil	...	facing page 493
Ambala Tahsil	..	facing page 497
Jagadhri Tahsil	..	facing page 501

PART I

INTRODUCTION TO THE DISTRICT

CHAPTER I

INTRODUCTION

Ambala is one of the six Districts comprising Ambala Division. It lies along the Shiwaliks between the Jamuna and the Sutlej rivers and has an area of 2,300.2 sq. miles. Its population at the 1961-census was 1,373,477. Administratively it is divided into six Tahsils : Jagadhri, Ambala, Naraingarh, Kharar, Rupar and Nalagarh.

Name.– The District takes its name after its headquarters town, Ambala. The town is said to have been founded during the 14th century by one Amba Ram. Another version is that the name is a corruption of Ambwala or the village of mangoes. Still another version is that the town has taken its name after Bhiwani Amba the goddess whose temple still exists in the town.

Location and boundaries.—The District lies between 30°-02′-25″ and 31°-10′-35″ north latitude and between 76°-10′-55″ and 77°-36′-20″ east longitude. It is bounded by the river Jamuna and across it the Saharanpur District of Uttar Pradesh in the south-east; in the south by Karnal District; in the west by Patiala and Ludhiana Districts; in the north-west by Hoshiarpur District and the Sutlej river; and in the north-east by Shiwalik hills and the territories of Simla District and Himachal Pradesh.

Area.(Table A-I)*.—The area of the District comes to 2,358 sq. miles according to the Surveyor General of India and to 2,300.2 sq. miles according to the Director of Land Records, Punjab. The difference between the two sets of figures is due to the different methods of measurement adopted by the two agencies. The area figures as supplied by the Director of Land Records, Punjab, have been adopted in this book.

Tahsil	Area (Sq. miles)		
	Total	Rural	Urban
Rupar	284·7	281·5	3·2
Nalagarh	272·7	272·2	0·5
Kharar	415·1	399·9	15·2
Naraingarh	442·3	437·7	4·6
Ambala	398·3	380·9	17·4
Jagadhri	487·1	480·8	6·3
Total	2,300·2	2,253·0	47·2

Between 1951-56, the District gained by 343 sq. miles by transfer to it (i) seven villages from Kaithal Tahsil (11.0 sq. miles) of Karnal District (ii) Pinjore Kanungo Circle from Kohistan District of erstwhile PEPSU (60.0 sq. miles), and (iii) Nalagarh Tahsil from Kohistan District of former PEPSU (272.0 sq. miles).

PHYSICAL FEATURES

A strip of Patiala District jutting into the District from south-west, separates it into two parts which are connected only by a neck of land immediately below the hills near the Ghaggar. Of these two portions, the southern is larger and has the shape of an irregular square, two sides of which rest upon Jamuna and Shiwaliks. The northern portion stretches to north and west along the face of the hills as far as the Sutlej. In the former lie the Tahsils of Jagadhri, Ambala and Naraingarh and in the latter lie the Tahsils of Kharar, Rupar and Nalagarh.

The District is partly sub-mountainous and partly plain. All Tahsils, except Ambala, adjoin Shiwalik range and include a considerable area of hilly country. Generally speaking the soil is good alluvial loam, similar in character to, though not as rich as the soil in the corresponding Tahsils of Hoshiarpur District across the Sutlej. As in Hoshiarpur District much damage to land is done by the *chos* (hill torrents) which bring down sand from the Shiwalik hills and are to be found in the 80 miles belt from the Sutlej to the Jamuna. A large part of Ambala, and some blocks of villages in Nalagarh, Naraingarh and Jagadhri Tahsils are much poorer in quality. The hilly tracts have poor vegetation which is mostly rough scrub and grasses and shrubs. There are, however, some good tracts of forests in the *Pahar* circle of Nalagarh Tahsil, Morni tract in Naraingarh Tahsil and Kalesar area in Jagadhri

*Page 182.

Tahsil. The *Pahar* circle of Nalagarh Tahsil and the Morni tract of Naraingarh Tahsil differ very much from the rest of the District in physical features and reach an elevation of 5,000 feet and belong to the outer ranges of the true Himalayas. *Chir* is their distinguishing growth whereas in the much lower Kalesar area *sal* is the main tree.

Immediately below the hills there is a strip of undulating and broken ground varying gradually in extent in different Tahsils. The rest of the District is almost an alluvial plain sloping very slightly to the south-west, broken at short intervals by the beds of the mountain torrents. In the richer parts covering the north and the centre of the District, the aspect of the country is pleasing. For a highly cultivated District it is well wooded with fine mango groves in all the large villages. Towards the south is a comparatively desolate looking tract of much poorer country, mostly hard clay. The depth to the sub-soil water just below the hills is often 100 ft. or more. Elsewhere it varies from 30 to 60 feet, but the water in the wells is usually inadequate for irrigation purposes. On the whole the District is essentially dependent on rainfall for its crops. Good wells are common in the Dhaia tract of Rupar Tahsil and in Charsa circle in Kharar Tahsil. In these tracts as also in the *khaddar* area along the Jamuna, tube-wells are also gaining in popularity. In the hilly portion irrigation is done through water courses called *kuhls* taken off from the streams.

Rivers and Streams.—The three rivers passing along or through the District are the Sutlej, the Jamuna and the Ghaggar, and streams called Markanda, Tangri, Sarswati and Sirsa.

The Sutlej.—The river is the border of the District in the north-west for some 26 miles, starting from near Kiratpur where it leaves the Una Valley of Hoshiarpur District. It enters the plains at Rupar and forming an elbow turns west-ward and leaves the District to enter the Samrala Tahsil of Ludhiana District.

At Rupar the Sirhind Canal has been taken out of it. This canal was declared open in 1882. Its maximum capacity was 9,040 cusecs. Soon after Independence it was intended to increase this capacity still further to 12,625 cusecs. Another canal, the Bist Doab Canal, was to be taken off from its right bank. There was no bridge across the weir and only a cradle rope was used for crossing it. Chandigarh was being built up as the new Capital and it was necessary to link it with Hoshiarpur, Kangra and Gurdaspur Districts by the shortest road routes. Hence the Headworks at Rupar were re-modelled. The length of the barrage there is 2,695 ft. It has 32 bays of 60 ft. with 7ft. thick piers. The head regulator of Sirhind Canal consists of 13 bays of 21 ft. each. The total culturable commanded area of the Canal is 40.5 lakh acres and total irrigated area is 18 lakh acres.

The Bist Doab Canal is a *pacca* canal unlike the Sirhind Canal and takes off from the right bank of the barrage. Its total commanded culturable area is 4.5 lakh acres and the irrigated area 1.1 lakh acres. Both these canals do not irrigate any area in the District. The super-passages carrying the combined streams of the Sugh and Budki *nadis* at one point and of Siswan *nadi* at another point over the canal, and the large syphon passing drainage under the canal near Chamkaur Sahib, are constructions worthy of note over the Sirhind Canal within the area of the Ambala District.

The Jamuna.—The river separates the District in the east from Saharanpur District of Uttar Pradesh. It emerges from the hills at Kalesar as a swift and strong current with its bed covered with boulders. The headworks of the Eastern and the Western Jamuna Canals at Khara and Tajewala divert all the water of the river. To the south of Tajewala the main stream runs on the border of Saharanpur and Ambala Districts as far as Nawazpur. The Som stream joins the Jamuna at Kanalsi. Below that point the river has a sandy bed. Just above the railway bridge at Lapra, the river is joined by the Budhi Jamuna and a few miles lower down it leaves the District at Naharpur. Its floods do serious damage and a regular Drainage Division (Barara Division) looks after the flood protection work in the area.

A strong dam has been constructed across the Jamuna at Tajewala where the Western Jamuna Canal takes off. For most of its course in the District the Canal goes on or along the old bed of the Jamuna. It serves as a carrier of timber coming down the Jamuna from places upstream, from Tajewala to Yamunanagar, and the latter town has a flourishing timber market. The Canal also irrigates a number of villages in the Jagadhri Tahsil and leaves that Tahsil at Daurang.

The Ghaggar.—It rises in the territory of Sirmur District of Himachal Pradesh and, passing through Morni, leaves the hills a few miles above Manimajra. It then skirts the border of Kharar Tahsil for a few miles and crosses the District at its narrowest point. Then it passes on to Patiala District but again touches the border of Ambala District, a short distance to the west of Ambala town where its water is used for irrigation through *kuhls*. The bed is stony for a few miles. Below the hills it soon becomes a wide tract of sand. The upper portion of the course contains water throughout the year about a foot deep in summer but six to seven feet during the rains. A big *pacca* bridge across it on the Ambala-Kalka road is a post-Independence construction.

The tributaries joining the river are Sarswati, Chautang, Tangri, Kaushalia, Sukhna and Landra or Patiala *nadi*.

The Markanda.—It rises in the Shiwaliks near Nahan. In the first twenty miles of its course in the plains it is joined by Sadadani and Begna torrents. During the rainy season the floods come down the Markanda with extraordinary suddenness and violence, spreading silt and sand over vast areas.

The Tangri.—It is also a destructive stream rising in the Morni hills. It runs close to Ambala Cantt. Protection bunds have been constructed on its banks to prevent it from doing mischief. Below Ambala it is crossed by a large railway bridge and a *pacca* road bridge, and is then joined by Umla stream.

The Sarswati.—This river is considered to be very sacred throughout the country, next only to the Ganges. It does not rise in the hills but starts from a large depression at Kalawar to the north of Mustafabad. For the first twenty miles of its course it is a small stream and it is only after the Chautang joins at Bahni that it assumes some bulk.

The Sirsa.—This is the main stream in Nalagarh Sub-Division. It has its source in the hills above Kalka and runs north-west along the base of the Shiwaliks, eventually joining the Sutlej at Avankot in Rupar Tahsil. It is fed along its course by other streamlets descending from the hills, the principal among which are Ballad, Pali, Khari, Khokari, Chikni, Kundloo and Kanaham. It is crossed by a *pacca* bridge near Nalagarh and by a railway bridge near Ghanauli.

Geology.—The following account is reproduced from the District Gazetteer of Ambala (1923-24), page 14-15:—

"The Ambala district passes up from the alluvial plains through the Shiwalik system to the Himalayan foot-hills, and Sabathu, Dagshai, and Sirmur (Nahan) are all quite close to the District boundary.

The band of conglomerates, sandstones, and clays, which runs from end to end of the Himalaya along their outer margin is known to geologists as the Sub-Himalayan zone, and rocks of this zone fall into two well-marked sub-divisions known as Sirmur and Shiwalik series, respectively: these are again sub-divided as follows:—

Sub-Himalayan system	Shiwalik series	Upper Shiwalik stage Middle Shiwalik stage Lower Shiwalik stage (Nahan)
	Sirmur series	Kasauli stage Dagshai stage Sabathu stage

The upper and middle Shiwalik stages are well exposed in this District in the chain of low hills which runs from the river Jamuna to the river Sutlej. The uppermost stage consists of loosely aggregated conglomerates and soft earthy beds which are undertaken by a barely coherent sand rock lying upon a harder but otherwis very similar sandstone. These Shiwalik beds yield the bones and teeth of such animals as the elephant, rhinoceros and tiger, but these fossils are of very rare occurence in this district.

The uppermost stage of the Sirmur series is exposed at Kasauli and consists chiefly of sandstone of a grey or green colour with subordinate beds of clay. The underlying Dagshai stage consists chiefly of grey purple sandstone with beds of bright red or purple clay. These beds are well exposed and readily recognizable in the road and railway cuttings. The Sabathu stage consists chiefly of shales with bands of impure limestone and sandstone.

Both Shiwalik and Sirmur series belong to the tertiary stage. The upper Shiwaliks corresponds with the Pliocene of Europe, while the evidence afforded by fossils enables us to correlate the Sabathu stage with the Fecene and the Kasauli stage with the lower Miocene.

Minerals.—Gold is found in minute quantities among the sand washed down by many of the hill streams, especially those of the Kharar tahsil. There are kankar quarries at Patharheri and Patharmajra villages near Rupar, and limestone in the Morni hills. The block kankar quarries are a peculiar formation found in one small cluster of villages only. The limestone of Morni is found in considerable quantities in the beds of hill streams. The only other mineral industry of the district is in and about Manimajra and Kalka of the Kharar tahsil, where a few stone-masons earn a petty livelihood by the manufacture of millstones for small hand or water mills and of pestles and mortars."

Boulders and shingle found in the bed of the streams near Chandigarh, particularly that of the Ghaggar, are now being used for the constructions coming up at Chandigarh. The Mallah stone quarry opposite Surajpur is used for the manufacture of cement in the Cement Factory at Surajpur.

Archaeology.—The District is attracting archaeologists, the main centres of attraction being the village of Sugh and Buria town in Jagadhri Tahsil and Sadaura in Naraingarh Tahsil. The old coins found at Sugh lead back to 1000 B.C. The account of its fort has also been given by the Chinese pilgrim Huen Tsiang who visited the place sometime in 634 A.D. The Rang Mahal at Buria, the tomb of Shah Kumaish, the Saangni mosque and the two gateways at Sadaura are samples of Muslim architecture. Recently excavations were made at a mound in Rupar town and some coins, and pieces of pottery which are said to relate to the Harappa and Mahenjodaro civilisation, have been recovered.

CLIMATE

The climate of the District is fairly good. It is more bracing in the sub-mountainous region, and is typical of the Punjab plains in the region away from the hills, *i.e.*, quite hot in summer and sufficiently cold in winter. The temperature begins to rise in March, it goes on rising till the mercury touches 116°F or even more towards the middle of June. Hot winds blow over land but the heavy dust storms are rare. The rainy season sets in by the first week of July and continues till about the end of September. During this period the temperature comes down considerably when it rains but again shoots up when the rain stops. The atmosphere then is sultry and depressing. From October, the weather turns to fine and by the end of October mild cold season sets in. November and December are pleasing, generally free from rains. January and February are severe cold and may experience mild rains. Light frost may be experienced from about the middle of December till about the end of January. Towards the beginning of March the spring season sets in with the return of the pleasing weather.

Temperature.—Table 1* *inter alia* embodies record of temperature on monthly basis from 1951 to 1960 for Ambala town and from 1954 to 1960 for Chandigarh. It will be noticed that the hottest days are those of May and June. The highest maximum temperature at Chandigarh has been 113.5°F and 116°F at Ambala. January has recorded the lowest temperature though in some years December nights have recorded still lower temperature. The lowest minimum temperature both at Chandigarh and Ambala has been 32°F. There is much variation in temperature between the seasons and even within a span of 24 hours.

Rainfall.—In Table 2** are shown, among other things, monthly figures of number of rainy days and the amount of rainfall during 1951-60 for the Tahsil headquarter places except Nalagarh for which figures are available only for 1956 to 1960. The decennial average figures are given below:—

Place	*Average annual rainfall (Inches)*
Rupar	34·9
Nalagarh	51·1
Kharar	34·3
Naraingarh	44·4
Ambala	34·2
Jagadhri	38.6

Rainfall is more copious in places nearer the hills. It is, however, seasonal throughout the District, most of it occuring from June to October, and another small concentration is in January and February.

Fauna.—The District is rich in wild life, though the liberal grant of fire arms and shooting licences, reclamation of land and extension of agriculture are reducing their number. Panthers, hyaenas and wolves are to be found in the hills or broken ground just below the Shiwaliks. Bears are met within the high reaches of Nalagarh and Morni forests. Occasionally tigers are also shot in the reserve forest nearabout Pinjore, Morni and Kalesar. Wild pigs damage the crops in the hills and riverine tracts. Of the deer tribe, *sambar*, *chital* and *kakar* are to be found in the wild and hilly tracts; *chikara* in Rupar area, *neelgai* and *parha* along the rivers, black buck is found in all parts of the District, so also gray partridges, hares, ducks, snipes, peafouls and quails. Jungle foul shooting can be had in Nalagarh, Morni and Kalesar forests. From among the fish, *mahasir* can be caught at Dadupur and Tajewala in Jagadhri and in the Sutlej at Rupar. *Rohu*, *sewal* and *chilwa* are the other kinds of fish found in the rivers and hill streams. Among the deadly snakes are cobra and karait. Large black scorpions are by no means uncommon. The Sutlej has some small crocodiles.

*Page 53. **Page 58.

Flora.—Trees grow well in all parts of the District, the commonest being the mango, mulberry, *kikar* and *shisham*. Good mango groves are common in all Tahsils, especially in Kharar, but they are invariably old, and not being replaced since with the gradual sub-division of land, cash crops are more remunerative. There would also appear to be scope for mulberry cultivation. *Shisham* is favoured for canal banks, railway tracks and the roads, and some plantation are also being reared by the Forest Department. Other common trees are *jaman, jamoya, pipal, siras, dhrek, simbal* and *lasura*. *Dhak* jungles exist in wild tracts. Date palms are prominent in the *Nali* circle of Kharar Tahsil. The forest growth in the higher ranges of Nalagarh and Morni forest is dense, composed of miscellaneous scrub, inter-mixed in the upper portions with *chil*. Lower down in the valleys of these forests the scrub is mingled with *sandan, siris, sain, papri, kachuar, khair* and *biul*. In the lower reaches are to be found *jaman, mahwa, bahera, harrar, tun* and bamboos. *Sal* tree is a characteristic of the Kalesar forest. *Bhabar* grass is plentiful all over the low areas of that forest. Other grasses met within the District are *nara, anjan, dhaulu, khawi, dub, palwan* and *kana*. Of these, the most valuable grass is *bhabbar* which finds extensive use in paper manufacturing as well as in *ban* making.

HISTORY

Early History.—Ambala and its neighbourhood are intimately connected with the dawn of Indian History. The strip of land between the Sarswati and the Drishadvati (Ghaggar) is the holy land of the Hindus where the Aryans settlers first took abode and wrote the scriptures.

Medieval period.—Not much is known of the history of the tract during the medieval period. In those days the capital of this part of the country was the town of Srughna, the site of which has been identified by General Cunninghum with that of village Sugh close to Jagadhri. As already stated above, Srughna has been mentioned by the Chinese pilgrim Huen Tsiang who visited India in the 7th century, as the capital of a kingdom stretching from the mountains in the north to the Ganges in the east with Jamuna flowing in its middle. General Cunninghum thinks that the capital remained occupied down to the time of the Mohammadan conquest.

Mohammadan period.—Again not much is known of this tract during the Mohammadan period. During the Mughal days it formed part of the Sirhind *sarkar*. A mention has been made in the Ain-i-Akbari about the *mahals* of Ambala, Rupar, Khizrabad, Sadaura and Mustfabad. Ambala itself was probably founded in the 14th century, but the town was originally nothing more than a cluster of villages, and such importance as the place has, is of quite recent history. The territory, on account of its geographical location, was found to feel the effects of every important campaign in Northern India. It was the spot through or near which every hoard of invaders was bound to pass on the way to the battle ground of India at Panipat, with Delhi as the ultimate goal.

The Sikhs.—With the decline of the Mughal Empire the territory fell into the hands of the Sikhs. In 1763 the Sikhs of the Majha (Lahore, Amritsar and Ferozepur) combined their forces at Sirhind, routed and kill the Afghan Governor Zain Khan and occupied the whole country stretching from the Sutlej to Jamuna. The whole area was divided by the Sikh Chiefs among themselves. They were, however, never united and were constantly at war against each other. The British left them alone keeping Jamuna the farthest limit of their political enterprise. But the rising power of Ranjit Singh across the Sutlej alarmed both the British and the Cis-Sutlej Sikh Chiefs and made them reconsider the situation. Ranjit Singh crossed the Sutlej and conducted raids for three successive years 1806 to 1808 in Ludhiana, Naraingarh and Ambala.

British period.—The Cis-Sutlej Sikh Chiefs approached the British for help and the latter readily obliged them. In 1809 a treaty was signed between the British and Maharaja Ranjit Singh according to which Ranjit Singh agreed to limit his domain and authority up to the right bank of the Sutlej and the British took the Cis-Sutlej Sikh States under their protection. With the Agent to the Governor General exercising general authority over them from Ambala, the numerous Cis-Sutlej principalities exercised absolute powers within their jurisdiction. The territories of such of these chiefs as died without heirs lapsed to the British Government by escheat. It was in this way that the British District of Ambala gradually grew up, each successive lapse being made an occasion for extension of British rule.

The First and Second Sikh Wars tested the loyalty of these Sikh Chiefs and they were found wanting except the Chiefs of Patiala, Jind, Nabha, Faridkot, Malerkotla, Chhachhrauli (Kalsia), Raikot, Buria and Mamdot. With the treaty of Lahore in 1849 as the annexation of Punjab came about, these Chiefs except for those mentioned before were either deprived of their territory, or were deprived of their powers and reduced to the position of *jagirdars* entitled only to cash revenues assigned to them in perpetuity subject to the doctrine of lapse. Thus the District of Ambala with its five Tahsils of Ambala, Jagadhri, Naraingarh, Kharar and Rupar came into shape. A Commissioner was appointed in place of the Political Agent, at Ambala, who looked after the Districts of Ludhiana, Ambala and Simla.

The Mutiny.—The proximity of the area to the focus of the revolt made it extremely sensitive for the authorities to hold, but the Commissioner and other British officers subordinate to him proved equal to the task and in it they were more helped by the rulers of Patiala, Nabha, Jind and Malerkotla. Other loyal *jagirdars* also did not lag

behind in their loyalty to the British and helped them with men, money and material. The forces of the Chiefs were readily available to secure the Grand Trunk Road, to protect the lives of the Britishers at various places, to ensure supplies and reinforcement to the besieged garrison at Delhi, and to keep rebellious elements in check. at the various strategic points. The Fifth and Sixth regiments of the Indian infantry mutinied at Ambala but they were quickly dealt with. Many of the mutineers who managed to join the rebels at Delhi and still many others were shot dead or executed.

The District soon returned to normalcy and began sharing with the rest of the country the benefits of settled regime and administration. The settlements carried out from time to time made the peasantry conscious of their rights in land, and law and order secured, they felt happy and contented. The canals, railways, roads, posts and telegraphs, hospitals, schools and colleges gave them a fair share in prosperity.

Lapses on account of the failure of heirs of *jagir* estates added to the area of the District, the notable among them being the failure of heirs in Sialda estate in 1866 and the Manimajra in 1875. With the break-up of the Thanesar District in 1862 the parganas of Shahbad, Ladwa and a portion of Thanesar came to Ambala District, but these areas were transferred to Karnal District in 1897. The Ambala Division was abolished in 1886 and the District was incorporated with the Delhi Division, but in 1911 Ambala once more became the headquarters of a Division. Kalka, Kurali, Sanawar were added to Ambala District from Simla District. Pinjore Kanungo Circle and Nalagarh Tahsil, which during the British period was an independent state under a *raja* and had merged with PEPSU on its formation in 1948, came to the District, after the merger of PEPSU with Punjab, in 1959. The Partition witnessed the emigration of a vast Muslim population from the District as from various others. In their place a large number of Hindus and Sikhs, uprooted from West Pakistan, were settled.

TOWNS AND PLACES OF INTEREST

Ambala Cantt. [Area 14·0 sq. miles: Pop. (1961)105,543]—The cantonment lies four miles south-east of Ambala town. It dates from 1843 when the Karnal Cantonment was abandoned on account of prevalence of Malaria, and was shifted to this place.

It is the largest cantonment in the country at present. Being the headquarters of the Punjab and Himachal Pradesh Area, on the military side, and the headquarters of Ambala Division on the civil side, besides housing other army and air force installations and formations, it is the centre of much administrative activity and attracts considerable attention.

A Class I Cantonment Board functions with 14 members. The 1960-61 budget of the board showed an income of Rs. 1,904,000 and expenditure of Rs. 1,627,000. It maintains one high school and ten Primary schools. Eight high schools, five middle schools and thirty primary schools are run by private bodies. There are two Degree colleges: the S.D. College and the Gandhi Memorial National College. The Board is running one hospital and four dispensaries. Besides, there is a big military hospital. The general sanitation of the cantonment is satisfactory despite the surface drains. A big sewerage scheme is under consideration. There is a regular piped water-supply which, though satisfactory, needs to be further augmented. There is a wholesale vegetable and fruit market, 5 mutton markets, a slaughter house and a piggery. The board maintains a fire brigade. Electricity is being supplied by the Ambala Cantonment Electricity Supply Company Ltd., and the Military Engineering Service. The Gandhi Park and Patel Park are there for the recreation of the general public. The Military Diary Farm, the Military Grass Farm, the Military Poultry Farm, the aerodrome and the Garrison Church extend over vast areas. The Sirhind Club here was founded in 1891 and has a large membership. The cantonment has a railway junction from where broad gauge lines run towards Kalka in the north, Amritsar in the west, Saharanpur in the east and Karnal-Delhi in the south. The manufacture of scientific instruments and appliances has taken a strong footing here, and there is also a big roller flour mill.

Ambala.—[Area 3.36 sq. miles : Pop. (1961) 76,204].—The town is termed as Ambala city to differentiate from Ambala cantonment. It lies in an open plain between the Ghaggar and the Tangri streams, on north latitude 30°-21′ and east longitude 76°-52′. It is a railway station and is well connected with *pacca* roads with Chandigarh, Kalka, Rajpura and Naraingarh. It is the headquarters of the District. Being centrally located in the region, the town has a big grain market, and another for bamboos. The town is known for *durrie* manufacture since long, and among its other industries are scientific instruments, cotton goods, electric cables and agricultural implements. The Imperial Flour Mill is an important industrial concern since 1913. There is also a cold storage in the town.

The civic affairs of the town are being looked after by a Class I Municipal Committee of 22 members. Its budget for 1960-61 bore an income of Rs. 1,206,000 and expenditure of Rs. 1,118,000. Octroi, municipal property, professions tax and water-supply were the main sources of income. Medical, public health, water-supply, education and public safety were the main items of expenditure. The committee maintains a fire brigade. The water-supply is still inadequate and will improve when a scheme costing 24 lakh rupees starts operating. The sanitation arrangements also have much to be desired. Among places of public utility are a civil hospital,

and a Philadelphia Mission Hospital. The town has become a seat of education, and the following institutions are in the field : —

Colleges

1. D.A.V. College.
2. S.A. Jain College.
3. Dev Samaj College for Girls.
4. Sohan Lal Training College.

Schools

1. S.A. Jain High School.
2. Khalsa Higher Secondary School.
3. A.S. Higher Secondary School.
4. S.D.G.R. High School.
5. Government Higher Secondary School for Girls.
6. Dev Samaj High School for Girls.
7. K.P.A.K. Mahavidyala.
8. Pujya Kashi Ram High School for Girls.
9. Shri Sohan Lal High School for Girls.
10. Shri Kalgidhar Refugee Kanya Pathshala.
11. A.P. Mission Middle School for Girls.
12. Government Girls School, Model Town.
13. S.D. High School, Model Town.

Industrial Training Institutes

1. The Polytechnic Institute.
2. The Margret Irwin Industrial School for Girls.
3. The Government Vocational Training Centre.
4. The Government Industrial Training Institute.

The places of historical importance in the town include the Badshahi Bagh Gurdwara, Sis Ganj Gurdwara and Manji Sahib Gurdwara ; the first is associated with Guru Gobind Singh ; the second with Guru Teg Bahadur ; and the third with Guru Hargobind. The muslim shrines of Lakhi Shah and Tawaqul Shah are also famous where annual celebrations are held and offerings in the form of *pankhas* (fans) are made. The temple of Bhiwani Amba, from whom the town is said to have derived its name, is visited by large number of devotees.

Chandigarh [Area 12.23 sq. miles: Pop. (1961) 89,321].—Chandigarh is a tribute to the enterprising spirit of the people of Punjab. The independence of India in 1947 also brought partition of Punjab province which lost 16 out of 29 Districts including capital city of Lahore to Pakistan. Hurriedly the headquarters of the new State of East Punjab were moved to Jullundur and shortly thereafter to Simla. Its severe winter and none to comfortable approach from the plains stood in the way of making Simla permanent seat of the State Government. After a thorough survey of the existing towns and possible sites, it was decided in early 1948 to build the new capital for the Punjab at the present site, named after a nearby village of Chandigarh, having an old shrine dedicated to Chandi, the goddess of Power. The new city planned from a scratch attracts a continuous stream of admiring visitors from within the country and abroad. The city was inaugurated as the Capital of the Punjab by Late Dr. Rajendra Prasad, the President of the Indian Union, in October, 1953.

The plan for Chandigarh was drawn in great detail by a team of architects, led by the great French architect, Le Corbusier, incorporating the good points of Indian and western architecture, for a stretch of some 15 square miles of land gently sloping from the hills. In this town there are no gorgeous towers, no gigantic domes and cupolas and no ornate sculpture lattices. Instead, the planners have built a city which responds to the actual needs of men by providing convenient and safe circulation, open spaces and organised distribution of buildings according to their functions.

Chandigarh has a natural setting of great beauty. There is the double chain of the Shiwalik hills in the north and the frills of the two seasonal rivers on either side of the city.

It is, however not its ideal location, but the principles on which this young metropolis has been planned have aroused widespread interest. Chandigarh is among the few towns in India which have been completely planned-right from the selection of the site to the type of trees and shrubs that beautify their boulevards and promenades. It comprises self-sufficient sectors where the basic needs of the residents are fully met. It has no slums. And the segregation of different types of traffic ensures speed and safety in movement.

Chandigarh has been planned as a living organism. The Capital, the city centre, the university and the cultural zone, the industrial area and the 'leisure valley' are important limbs of this organism. Like the feet which give support to the human body, the industrial sector gives sustenance to the city's population. These centres are joined by all-purpose traffic roads. Thus, the molecular structure of the new town is transformed into a full-blooded body with arteries, lungs, brain, head and heart.

The Capitol.—Spread out in a 250-acre enclave at the foot of the hills, the Capitol, comprising the Secretariat, the High Court, the Governor's residence and the Assembly Chambers, is the commanding head of the town. In designing them, Le Corbusier rejected the old idea of locating Government buildings in the centre of the town. He assigned them to the northern-most corner where the Government can function undisturbed by the din and bustle of the city. As they are situated at the head of a gentle slope, they have an air of dignity about them.

The composition of the Capitol group of buildings gives the impression of units held together by some remote magnetic force. At first glance, the intervening spaces appear to be immense. But Le Corbusier has reduced the apparent distance by skillfully modelling the ground. As in Marseilles, small artificial hillocks of excavated earth have been introduced by him at Chandigarh also. They will give scale to the scene and link it with the hills behind.

Roads.—The road system evolved at Chandigarh marks a distinct advance, based on the segregation of traffic fast and slow. A grid of fast traffic roads divides Chandigarh into 'Sectors'. Fast traffic thus plies outside the sectors, and the slow traffic is catered for inside. This differentiation of various types of traffic goes for freedom of movement and safety. The roads for the pedestrians or the footpaths in the central greens are completely free from vehicular traffic.

Sectors.— So that the normal daily requirements are available within a convenient distance, the city has been divided into sectors by the intersection of roads for fast-moving traffic. Each sector is 1/2 mile × 3/4 mile, in the centre of which are located the police station, the post office, the cinema and the shops, etc. The sectors are interlinked by the continuity of greens and the streets. In each sector, a green belt runs from north to south, opening up an unobtrusive view of the mountains to the north. There are 30 such sectors of which 24 are residential, each designed to accommodate about five thousand persons.

The City Centre.—The city centre has been planned both as a commercial and civic centre, the idea being very Indian that of a central *chowk* with the most important buildings such as the Town Hall, the Central Library, the General Post and Telegraph office, banks, etc. grouped around it. The *chowk* is open only to pedestrian traffic. Ample parking place for vehicles has been provided outside the *chowk*.

Landscaping.—The architects have planned even the landscape. Their blue print shows what trees should grow and where. For insance, a particular avenue has only one kind of trees and even an illiterate person can identify a road from the type of trees that grow along its sides.

All open spaces along the lanes, streets and roads are being grassed. At suitable points, water basins and fountains are being laid. Along the main boulevard of the town, a 'leisure valley' is being created. Close to the educational and cultural zone, it will be a place for relaxation and recreation. Chandigarh, thus, promises to become a garden city of the Punjab.

The Lake.—On the north-eastern fringe of Chandigarh, a huge artificial lake, three-quarters of a square mile in expanse, has been created by damming a seasonal river. Bordered by hillocks, which are but tapering spurs of the non-too-distant Shiwalik range, the lake presents a perfect picture of environmental harmony, particularly in moonlight. House-boat hotels and restaurants, like those in the Dal Lake of Kashmir, will one day float on this lake, which has already become an attractive picnic spot. A lovely park is to be laid out near the lake.

Housing.—What lends Chandigarh a special charm is the variety of its residential buildings. The Government has built for its employees 13 categories of houses. In the houses built by the Government for its lowest-paid employees each house consists of two ventilated rooms, a verandah, a kitchen , and a small plot of land at the back.

In the densely populated sectors, housing has been planned in the form of 'villages'. These groups of houses form precincts away from the internal sector motor roads. They are approached through covered arches which have open spaces to serve as playgrounds and parks for the residents.

Shelter from heat and rain in the houses has been provided in a novel way. Ordinarily, verandahs going round the houses would solve the problem. But, these days, considerations of economy do not permit such extravagance. Architects have, therefore, found a solution in what they called 'sun-breakers'. They have been used on a largescale in the facades of the buildings.

Another feature of Chandigarh housing is the extensive use of the traditional *jali* work. A variety of patterns have been evolved to give a pleasing effect. Yet another feature of the Chandigarh houses is the use of natural grey stone collected from the local river beds in harmonious proportion with bricks. The striking effect thus created is characteristic of the local and the adjoining rugged hills. It eliminates monotony and introduces an element of novelty.

A number of factories have sprung up in the industrial area of Chandigarh which extends over 230 acres. The more important among them are Modella Woollen Mills (wool tops and yarn), Pfizers Ltd. (antibiotics), Meters and Instruments (electric meters), Chandigarh Paper Board (card board), Avery Cycles Ltd. (cycle freewheels), Groz Backort Saboo (hosiery machine needles), New Capital Industries (screws and nails), Metal Products of India (sanitary and electrical goods), Premier Electrical Industries (electric heaters and table lamps), and Sharma Engineering Corporation (radio parts). There is a proposal to bring Chandigarh on the main railway line by linking it with Ludhiana. This would give great encouragement to industries, and add to the prosperity of the city with its new and superior standards of town planning, architecture and civic amenities.

Yamunanagar [Area 4.00 sq. miles : Pop. (1961) 51,700].— It is an off-shoot of Jagadhri and is situated on the western bank of the Western Jamuna Canal. It is connected by rail and road to Ambala and Saharanpur. Formely known as Abdullapur, Yamunanagar has led into prominence after the Independence because of its heavy industries. Its population increased from 15,681 in 1951 to 51,700 in 1961 registering a phenomenal increase of 229.64 per cent. Among the big concerns here are the Saraswati Sugar Mills and the Shri Gopal Paper Mills. The Indian Sugar and General Engineering Corporation manufactures sugar machinery parts like vacuum pans, evaporators, crystalizers, lime kilns and filtering equipment. There is a big railway workshop here. Besides, there are a large number of industrial concerns producing auto-parts and springs, elastic works, vegetable ghee, starch and diesel engines. Yamunanagar is a big timber market, where timber is floated down the Jamuna from Himachal Pradesh, Tehri and Chakrata forests and then diverted to the Western Jamuna Canal from Tajewala. Wood-packing industry and saw milling are based on timber, large quantities of which are also sold to other towns.

A Class II Municipal Committee, consisting of 12 members, functions here. Its income, mainly coming from octroi, house tax and professions tax amounted to Rs. 781,000 and the expenditure amounted to Rs. 659,000 in 1960-61. The committee has a scheme of starting its own hospital. It is running a maternity home and health centre. It has its own fire brigade. Town planning, sewerage, and water-supply schemes are in force in the town. There are two colleges, six high schools and 5 primary schools here. One industrial training institute is also functioning.

Jagadhri [Area 1.36 sq. miles : Pop. (1961) 32,637].— This town is 37 miles south-east of Ambala and three miles to the north-east of Yamunanagar railway station. It is the headquarters of the Sub-Division and Tahsil of the same name. The old name of the place was Ganga Dhari, so called from a store of Ganges water and shrine at the place of its foundation. It came ito prominence in the Sikh times when Rai Singh of Buria conquered it and encouraged commercial and manufacturing classes to settle here. Nadir Shah destroyed it but it was rebuilt by the same Rai Singh in 1783. It lapsed to the British in 1829 together with the territory of which it was the capital.

Jagadhri is famous all over India for its brass utensils. It is the biggest centre for the industry. Metal ignots are pressed into sheets which are made into utensils of various types. In 1963-64, there were 175 units in the line giving employment to some 3,200 workers whose annual production was estimated at four crore rupees. During this decade the manufacture of utensils from stainless steel and aluminium has also been taken up on a fairly large scale.

A Class II Municipal Committee looks after the civic affairs of the town, and its revenue in 1960-61 was Rs. 332,600. Electric supply in the town comes from Bhakra-Nangal. A water-supply scheme of some 11 lakh rupees is in the process of implementation, and sewerage scheme of some 7 lakh rupees has also been drawn up. Places of public utility in the town include a civil hospital run by the Municipal Committee which has bought a very good X-Ray plant. The Mission Hospital, Shiv Shankar Trust Hospital, Shibbu Mal Dharamarth Aushudhayala and the Veterinary Hospital are also worth notice. There is a telephone exchange here. The educational institutions include a college for girls, two higher secondary schools, seven primary schools, a sanskrit sanatan dharam vidayala and two Kanya Pathshalas. The small fortress of the family of the local chief is worth seeing, and so are Gauri Shankar Temple and Devi Bhavan.

Kalka [Area 1.10 sq. miles : Pop. (1961) 18,068].— Kalka is a small town at an elevation of 2,270 ft. on the Ambala-Simla highway which forms the main street of the town. It is a terminus of the broad gauge railway line from Ambala and the starting point of the narrow gauge Kalka-Simla railway line. It forms the gateway for Simla hills and the territory of Himachal Pradesh and most of the traffic and trade between those hills and the plains passes through it. It forms a good market for the export of hill products. It is also a good market for

bamboo and bamboo products and stone-wares like mill stones, mortars and pastles. It is the headquarters of a Sub-Tahsil of its name. In the town are located a civil hospital, a veterinary hospital, a railway hospital, and a fairly big railway workshop.

The town is administered by a Municipal Committee of Class II with an income of Rs. 213,700 and expenditure of Rs. 217,200 in 1960-61. The town is well served with water-supply, underground drainage and electricity.

Rupar [Area 2.21 sq. miles: Pop. (1961) 14,136].—Rupar is situated on the bank of the Sutlej, 59 miles from Ambala. It has a railway station on the Ambala-Nangal railway line and is connected by metalled roads with Chandigarh, Sirhind, Nalagarh, Hoshiarpur and Jullundur. It is the headquarters of the Rupar Sub-Division and Tahsil. It is the site of the headworks of the Sirhind Canal and the Bist Doab Canal which is a post-independence construction, as also a cement concrete bridge along the headworks. There is a government college here besides two higher secondary schools for girls and three privately managed high schools. There is also an industrial training institute, a civil hospital and a veterinary hospital. The town was famous for its locks but the industry is now languishing because of the keen competition with places like Aligarh and Calcutta.

There is a Class II Municipal Committee of nine members functioning here, with an annual income of Rs. 387,600 and expenditure of Rs. 391,400 (1960-61). The water-supply scheme for the town was completed in 1960-61 and a sewerage scheme is under consideration.

The town was founded by Raja Rokeshar and named Rup Nagar after his son Rup Sen. In the times of the Sikhs it formed part of the dominion of the Sikh Chief, Hari Singh, and in 1792 came to his son Charat Singh whose estates were confiscated in 1846 in consequence of the part taken by the family in the Sikh War of 1845. It was at Rupar on a spot near the canal headworks that the celebrated conference took place in 1831 between Maharaja Ranjit Singh and the British Governor General, Lord William Bentick, whereby the Maharaja agreed not to extend his influence on the eastern side of the Sutlej. A recent excavation of a mound near the government college has yielded some coins, pieces of pottery and images which are said to relate to the Harappa and Mahenjodaro civilisation.

Kharar [Area 0.29 sq. mile : Pop. (1961) 8,216].—It is situated some 8 miles to the south-west of Chandigarh at the junction of Rupar-Chandigarh and Ludhiana-Chandigarh roads. Still another *pacca* road leaving the place connects it with Rajpura. It is the headquarters of the Sub-Division and Tahsil of that name. Its civil administration is in the hands of a Class III Municipal Committee. The Committee's budget in 1960-61 had Rs. 107,800 as income and Rs. 106,800 as expenditure. The Committee has not made arrangements for water-supply. Places of public utility here are a civil hospital, a health centre and a veterinary hospital. There are two higher secondary schools for boys and one for girls, two high schools for girls and one for boys, one basic school for boys and another for girls, one industrial training school for girls, and an adult education centre for women. A Christian Mission (New Zealand) is working here and is running a press and two higher secondary schools, one for boys and one for girls. There are two temples here called Sat Narain and Imli Wala temples. Kharar has recently come on the industrial map with the establishment of the Panipat Woollen and General Mills and the Kharar Textile Mills producing wool tops, wool yarn, woollen cloth, blankets and shawls.

Murinda [Area 1.00 sq. mile: Pop. (1961) 7,540].—The town is situated on the Chandigarh-Ludhiana road some 16 miles west of Chandigarh. It is a railway station on the Ambala-Nangal railway line, a Class III Municipal Committee which in the budget of 1960-61 had an income of Rs. 43.700 and expenditure of Rs. 47,600. The town has gained in importance with the establishment of a co-operative sugar mill.

Sadaura [Area 4.56 sq. miles: Pop. (1961) 7,775].—The town is reputed to be the birth place of famous Sheikh Chilli about whom so many amusing anecdotes are prevalent. It is a small town situated near the hills on the Nakti or Sadhaurawali *nadi*. It is connected by a metalled road with Kala Am and Nahan in the north and Barara in the south, and by unmetalled roads with Jagadhri, Naraingarh, Shahzadpur and Ambala Cantt. It is a Class III Municipality with an income of Rs. 79,000 and expenditure of Rs. 71,000 (1960-61). The place has the Hindi A.S. High School, B.S. Saini High School, Adarsh Jain Kanya Mahavidyala and Basic Training School, Jain Kanya Pathshala and Guru Nanak Kanya Pathshala. A cattle fair is held here every month.

There are two important muslim shrines in the town, one built by the Qadianis in memory of their founder, Shah Qumin-a-Azam, and the other of another saint, Shah Kumaish. Fairs are held at both the shrines annually. The fair at the shrine of Shah Kumaish is reported to have been started by Bairam Khan in 1556 A.D.

Kurali [Area 1.31 sq. miles: Pop. (1961) 6,390].—It is a small town situated ten miles from Rupar on the Rupar-Chandigarh road. It is a railway station on the Ambala-Nangal railway line. It has a good grain market and is administered by a Class III Municipal Committee which has a small budget and showed an income of Rs. 4,600 and expenditure of Rs. 3,000 (1960-61). There are some units manufacturing *Rupari* locks here.

Buria [Area 0.75 sq. mile: Pop. (1961) 3,988].—The town is situated near the west bank of the Jamuna Canal, 3½ miles to the north of the railway line. It is an ancient town built in the time of Emperor Humayun. Raja Bir Bal, one of the nine Ministers of Akbar, was born here. It remained the headquarters of a Sikh Chief since about 1760, and a little fort still forms the residence of that family. Besides some old temples, there is a gurdwara to commemorate the visit of Guru Gobind Singh to this place. A Class III Municipal Committee functions here with an annual income of Rs. 17,500 and expenditure of Rs. 15,600 (1960-61).

Nalagarh [Area 0.51 sq. mile : Pop. (1961) 3,096].—Nalagarh is a small town nestling at the foot of the Shiwalik hills in beautiful surroundings, 11 miles from Rupar. It is connected by *pacca* roads with Rupar, Kalka and by a *kacha* road with Simla *via* Ram Shahar. It is the headquarters of a Sub-Division and Tahsil of the same name and is a police station. Before Independence it was the capital of the Nalagarh State which first got merged with the PEPSU and then finally with Punjab. The small fort and the palace of the *Raja* of Nalagarh perched on a spur command beautiful view of the town below and the valley beyond.

The town has a Class III Municipal Committee with an annual income of Rs. 24,000 and expenditure of Rs. 26,000 (1960-61). The town is electrified from the Bhakra-Nangal Project, and has piped water-supply under a rural water-supply scheme being run by the Public Health Department. There is a government hospital, a primary health centre, a government aushudhayala and a veterinary hospital. The government higher secondary school for girls and the government high school for boys have J.B.T. units, and there is also an industrial school where crafts like sewing and embroidery are taught. Two cattle fairs of local importance are held in the town annually, one in March and the other in September.

Naraingarh [Area 1.76 sq. miles: Pop. (1961) 5,687].—Naraingarh derives its name from its founder, Raja Lakshmi Narain of Sirmur. It is now the headquarters of the Naraingarh Sub-Division and Naraingarh Tahsil and has a police station. It is situated 21 miles north of Ambala and is connected by *pacca* roads with Ambala, Nahan and Chandigarh. Access to the town is difficult during the rainy season on account of many hill torrents which are not bridged. The town has one higher secondary school for boys and another for girls, a civil hospital, a veterinary hospital and a post office.

Pinjore [Area 0.53 sq. mile: Pop. (1961) 1,438].—Thirteen miles from Chandigarh, on the Ambala-Kalka road, lies what is perhaps the loveliest and oldest garden in northern India, the garden of Pinjore. Its layout is unique. The main gateway opens on the highest terrace and seven terraces descend gradually into the distance. Situated on a mildly cultivated hillside, it is encircled by an embattled wall, so that the monumental gateways, masses of Shiwalik foliage inside the garden, and the immaculately trimmed lawns and flower beds cannot be seen by the passerby. From the main road none can guess what hidden beauty is enclosed within the garden. The exterior is unostentatious and unexciting.

The history of Pinjore is legendary. It is said that, attracted by the loveliness of the spot which was then called Panchpura, the Pandvas spent a portion of their twelve years of exile here.

The credit for the present pattern of the garden goes either to Jahangir, or to Fadai Khan, the Governor of Punjab in Aurangzeb's time. Whoever the builder, the surrounding hill *Rajas* are said to have played a ruse on him through his harem, prompted of course by the fear of the mighty authority virtually at a stone's throw from them. They made hill women suffering from goitre enter the premises as vendors of fruits or as labourers. When the *begums* enquired about the reason for their swollen necks they were told that this was due to the effect of water and climate of the place. This terrified the *begums* and the Emperor/Governor left the place to the great relief of the hill *Rajas*.

The garden thereafter fell on evil days. The credit for its restoration goes to the rulers of the erstwhile Patiala State. It is now a picnic spot for the residents of surrounding areas, especially Chandigarh. Special buses ply between Chandigarh and Pinjore on holidays where a cafeteria is run in the gardens. For those who wish to stay for the night, there is a dak bungalow with two suits and the office for its reservation is within the garden itself.

At Pinjore there is also a small tank called Dhara Mandal with a temple on its one side. It is fed by a perennial spring and has association with the Pandvas. It is the venue of a fair on the Baisakhi day when some 10,000 persons assemble there to have a dip in it. A Forest Training Institute has also been set up in Pinjore. There is a police station as also a civil dispensary and a veterinary dispensary here. The Government is establishing a rural industrial estate nearby. A railway workshop for the repair of diesel engines is in the course of construction. One of the Hindustan Machine Tools Factories is located in the neighbourhood of Pinjore.

Mansha Devi Temple.—The shrine of Mansha Devi lies in Bilaspur village, about two miles east of Manimajra. There are two temples dedicated to the goddess here. The older one is said to have been built by Raja Gurbax Singh of Manimajra near about 1872 Bikarmi. The legend is that originally the shrine was in Nahan State territory, but the stream which supplied water to the pilgrims visiting the temple, was cut off by some hill

tribes, causing great distress to the pilgrims. There upon the goddess appeared in dream to Raja Gurbax Singh and asked him to construct a temple for her at this place. The other temple which is reported to have been constructed by Maharaja Karam Singh of Patiala near about 1861 A.D. on his success in the battle against the Gurkhas. According to mythology, the goddess is said to have killed the giant demon Maheshasur in this area. The shrine is the venue of big fairs during Nauratas in *Asoj* and *Chet* , particularly the latter. Some 40 to 50 thousand pilgrims assemble here during these fairs though there is a constant stream of visitors to the temples all the year round.

Kotla Nihang and Chamkaur Sahib.—These two villages are situated in the neighbourhood of Rupar and are associated with Guru Gobind Singh. While fleeing from Anandpur Sahib the Guru, pursued by the enemy, reached Kotla Nihang and asked the *Pathans* there to give him shelter. The latter jestingly pointed to a live kiln as the only fit place for him to stay in. The story goes that the Guru led his horse into the kiln and on his approach the fire went out. Wonder-struck by his miracle, the *Pathans* gave refuge to the Guru in their house. A Gurdwara was built at the site of the kiln in 1914.

From Kotla Nihang Guru Gobind Singh left for Chamkaur Sahib with his pursuers close on his heels, and camped there in the garden of Raja Vidhi Chand. The *Raja* was not hospitable to the Guru, his two sons and 40 followers. They had to enter his fortress forcibly and establish themselves in a portion of the fortress. While departing from the place, he nominated one of his followers, Sant Singh, as his successsor. Shortly after his departure the pursuing Mughal forces attacked the fortress, and his two elder sons Baba Ajit Singh and Baba Jhujar Singh and 37 followers of the Guru died fighting. The place is now the site of an imposing Gurdwara in Chamkaur Sahib, and is called the Katalgarh or Shaheedgarh. Chamkaur Sahib is the venue of two big fairs, one is held in the month of *Poh* to commemorate the martyrdom of the two elder sons of Guru Gobind Singh, and the other on the occasion of Dussehra.

Kapal Mochan.-- Some ten miles from Jagadhri and about 1½ miles to the north of Bilaspur town, along the Jagadhri-Danaura road, lies Kapal Mochan where the biggest fair of the Ambala District is held . The fair is held annually on the full moon night of *Kartik* and about a lakh of pilgrims from all parts of the country collect to have a dip in the tank of Kapal Mochan which is believed to wash all sins. The tank is said to have been produced by Brahma himself. Even Shiva took bath in this tank to absolve himself of the sin of beheading Brahma in a fit of rage. Shiva is said to have renamed the place as Kapal Mochan in place of its original name of Somsar Tirath, because a bath there effaced (mochan) the impression of skull (kapal) of Brahma's head from his hand. A little distance towards the north, Shiva is said to have created his *Lingam* (phallus) which is now worshipped by the people as Sudheshwar. Other places of pilgrimage within the precincts of Kapal Mochan are the Pin Mochan Tank, Suraj Kund and Gurdwara Kapal Mochan which is dedicated to Guru Gobind Singh. There are a number of other places of pilgrimage in the neighbourhood of Kapal Mochan Tirath, like Plakshsar tank, Vyas Kund, Sudheshwar temple, Agasteya Muni Ashram, Moudgil Sarowar, Adi Badri temple and Panch Mukhi Hanuman temple.

ADMINISTRATIVE MACHINERY

Ambala is one of the six Districts of Ambala Division. It is in the over-all charge of a Deputy Commissioner.

Deputy Commissioner and his Assistants.— The Deputy Commissioner continues to be the hub of the District administration. As District Magistrate, he is responsible for maintaining law and order, and is head of the District Police, Magistracy (executive) and Prosecuting Agency. As Collector, he is in charge of the revenue administration and is responsible for the collection of land revenue and other Government dues. He is the highest revenue judicial authority in the District. He is the Registrar of all transaction in immovable property. He is the executive head of the civil administration and all departments in the District, which otherwise have their own officers, look to him for help and co-ordination. He plays an important role in the administration of the Municipal Committees, Market Committees, *Panchayats*, *Panchayat Samitis*, Community Development Blocks and *Zila Parishad* which are coming into shape with the decentralisation of authority and expansion of the *Panchayati Raj*. He guides and helps all these agencies of local self-Government in the discharge of their functions and explains to them the Government policies. He is responsible for the execution of development and planning schemes in the District, and, as Chairman of the Standing Committee of General Administration and Development, he co-ordinates the activities of the various nation-building Departments. He has to keep his fingers on the pulse of the people and presents such of their grievances to Government as he himself cannot redress.

In these multifarious duties, the Deputy Commissioner is assisted by a number of Assistant Commissioners and Extra-Assistant Commissioners. The General Assistant helps him in executive and administrative functions. He controls the office of the Deputy Commissioner and is in charge of the establishment, English and Vernacular ecord Rooms, Copying Agency, Nazarat Branch, Passport and Licensing Branch, Relief Work, Red Cross and the Election Work. He is also an Executive Magistrate and deals with security cases.

The District Development and Panchayat Officer looks after the work relating to community development, Panchayats, Municipal Committees and Market Committees.

The Revenue Assistant assists the Deputy Commissioner in the revenue work where it has not yet been transferred to the Sub-Divisions. He supervises the maintenance of the land record and the land revenue accounts. He controls the revenue establishment, and also works as an Executive Magistrate.

The Settlement Officer of Consolidation of Holdings is a revenue trained Extra-Assistant Commissioner who works under the dual control of the Deputy Commissioner and the Director of Consolidation of Holdings.

The Deputy Commissioner is also the Registrar of the District for the registration of all the documents pertaining to the transfer of immovable property in the District and also for the performance of all other duties laid upon him by the Indian Registration Act. The Tahsildars and Naib-Tahsildars work as Sub-Registrars within their respective jurisdiction.

Sub-Divisions and Tahsils.—There are six Tahsils in the District, and all of them have been converted into Sub-Division. A Sub-Division is in the charge of a Sub-Divisional Officer (Civil) who is of the rank of an Assistant or an Extra-Assistant Commissioner. His powers vis-a-vis the Sub-Division are analogous to those of the Deputy Commissioner vis-a-vis the District, though he exercises them in consultation with and without detriment to the authority of the Deputy Commissioner. The Tahsildars and Naib-Tahsildars in the Sub-Division work under him assisted by Office Kanungos and number of Field Kanungos, *Patwaris* and Assistant *Patwaris*. A *Patwar* Circle is the smallest unit of revenue administration and is in the charge of a *Patwari*. At present (1964) there are 341 *patwar* circles in the District.

The Revenue Agency is helped in villages by *lambardars* and village *chaukidars*. The *lambardar* collects the land revenue and deposits it in the Tahsil Sub-Treasury or the local branch of the State Bank of India, and helps the administration generally assisted by the village *chaukidar*. In return he gets *panchotra*, which is a sum equal to five per cent of the land revenue collections made by him.

Judiciary.—Judiciary was separated from the Executive recently on October 2, 1964, under the Punjab Separation of Judiciary and Executive Functions Act, 1964, and the administration of justice both on the civil and criminal side is now headed by the District and Sessions Judge, Ambala. He is assisted by an Additional Sessions Judge. The Chief Judicial Magistrate and Judicial Magistrates work under him primarily on the criminal side and the Senior Sub-Judge and Sub-Judges on the civil side.

Government cases in the Civil Courts and in the Sessions' Courts are represented by District Attorney and Assistant District Attorney who are controlled by the Legal Remembrancer, Punjab. They are assisted by Public Prosecutors appointed by the Government from amongst the members of the Bar. The Prosecuting Agency conducts the cases for the State in the Courts of the Magistrates. There are well organised Bars at the District and the Sub-Divisional headquarters.

Police.—The District Police administration is under a Superintendent of Police who functions under the administrative control of the Deputy Inspector General of Police, Ambala Range. The sanctioned strength of the staff under him as on 31st December, 1960, was one Assistant Superintendent, three Deputy Superintendents, 12 Inspectors, 47 Sub-Inspectors, 72 Assistant Sub-Inspectors, 181 Head Constables, 1,528 Foot Constables, *see* Table 46*.

The smallest unit of Police administration is Police Station serving a number of villages, or a town, or part of a town. It is in the charge of a Sub-Inspector and in some cases an Inspector. On the 31st December, 1960, there were 22 Police Stations and 8 Police Out-posts in the District.

The C.I.D. staff in the District works directly under the Deputy Inspector General, C.I.D., Punjab.

Jails.—There is a Central Jail at Ambala and a sub-jail at Rupar. The central Jail is under the charge of a Superintendent who is assisted in his work by his Deputy Superintendent, six Assistant Superintendents, one Welfare Officer, one Medical Officer and a number of Head warders and warders. The authorised accommodation available in the jail is for 1,420 prisoners. The jail has its own hospital with a separate T.B. ward. One medical officer assisted by two assistant medical officers is in charge of the hospital. There is a canteen, a library and a radio set for use of the prisoners. Arrangements also exist to give the prisoners adult education. Vocational training in different crafts is also given to them and the factory section, where the prisoners work, produces furniture, chicks, nawar, druggets, bed sheets, tents, ironwares and leather goods. There is a 74 acre farm attached to the jail where tractor cultivation has been introduced and various crops are grown, the main being sugarcane and paddy. *Gur* and *khandsari* are also manufactured.

The Sub-Jail at Rupar is under the superintendence of the local S.D.O. (Civil) and has accommodation available for 18 prisoners.

*Page 110.

Community Development.—The District stands divided into 13 National Extension Service Blocks, each in charge of a Block Development and Panchayat Officer. This officer works under the general supervision of the Deputy Commissioner and the Sub-Divisional Officer (Civil) concerned. He has no administrative functions and is mainly concerned with the promotion and execution of development schemes, besides being Panchayat officer under the Gram Panchayat Act in his Block. A number of Extension Officers work under him though they belong to different departments like *Panchayats*, Co-operation, Agriculture and Industries. At the lowest rung of the Extension Service Scheme are the Village Level Workers and Lady Social Workers who handle the activities of the department at the village level.

Zila Parishad, Panchayat Samitis and Panchayats.—Formerly a District Board constituted under the District Board Act used to look after the construction of roads, maintenance of public buildings and general development of the country-side. Now it has been abolished and in its place a *Zila Parishad* with a non-official Chairman has been formed. Members of the *Zila Parishad* are elected by the *Panchayat Samitis*. There is a *Panchayat Samiti* looking after the development programme in each N.E.S. Block. Its members are elected from amongst the members of the village *panchayats* which form the basic units of the decentralised form of authority in the country-side. Working and sphere of activities of these organisations will be discussed further in the fourth chapter.

Other Departments.—Practically all State Government Departments have their units in the District. The District Industries Officer with his headquarters at Ambala and assisted by an Assistant District Industries Officer at Chandigarh, and another at Jagadhri looks after the industrial activities in the District. The District Education Officer, with separate wings for girls education and boys education looks after the education of boys and girls at the school stage in the District. The Medical and Public Health activities are supervised by the Chief Medical Officer of the District. There is also a District Animal Husbandry Officer in the District. The District Food Controller looks after the procurement, movement and distribution of food supplies and other controlled commodities. The District Welfare Officer looks after the social and economic development of Scheduled Castes and Backward Classes. The District Public Relations Officer acquaints the people with the various schemes of the Government. There are three Forest Divisions covering the District, one at Ambala, the other at Rupar and the third at Chandigarh.

The District Agriculture Officer is there to guide the farmers in the proper cultivation of land, to supply chemical manures and to provide good quality seeds. The different systems of canals are under the charge of separate Superintending Engineers and Executive Engineers. Similarly different drainage systems are working under different Superintending Engineers and Executive Engineers. An Executive Engineer is working for roads and buildings in the District. The Assistant Registrar, Co-operative Societies, looks after the co-operative societies in the District. The District Excise and Taxation Officer looks after the Excise administration and the collection of such taxes as Entertainment Duty, Sales Tax and the like.

Local Bodies (Table 39)*.—Municipal Committees under the Punjab Municipal Act of 1911 are working in 12 towns in the District. Only that for Ambala town is Class I. Those at Rupar, Kalka, Jagadhri and Yamunanagar are Class II; those at Murinda, Nalagarh, Kurali, Kharar, Sadaura, Buria and Chhachhrauli are Class III. Ambala Cantt. is being looked after by a Class I Cantonment Board.

*Page 101.

CHAPTER II

ECONOMY

This chapter is divided into four sections, dealing with : A-Agriculture, Irrigation and Livestock; B-Industries; C-Trade and Commerce; and D-Communications.

A—AGRICULTURE

The economy of the District is based primarily on agriculture. At the 1951-census 57.82 per cent of the population was classed as dependent upon agriculture; at the 1961-census 46.39 per cent of the total working force were cultivators and agricultural labourers. The lower figure for 1961 is due partly to non-cultivating landowners not being classed as workers, if they do no other work.

Land in the District is fairly fertile and irrigation facilities are on the increase. The potentialities for production of paddy, maize, wheat, groundnut, *sarson* and sugarcane are great. The peasantry consists of hard working Jat Sikhs, Rajputs, Gujjars, Labanas and Sainis and they are exploiting the opportunities to the full within the limits of their financial resources and knowledge. The holdings are small and the farmers try to make best use of them by raising two crops in a year wherever it is possible. They are making increasing use of improved seeds, implements, fertilizers and the know-how which the Government is making available to them through its various agencies.

There are three economic groupings among the farmers: peasant-proprietors, tenants and labourers. Most of the cultivators are peasant-proprietors, owning and cultivating their own land. Accretion to their number has accrued of late as a result of the various land reforms introduced in the post-Independence period. Feudal institutions like *jagirdari* and *biswedari* have been liquidated. The occupancy tenants have become full-fledged proprietors. Similarly such of the tenants-at-will who were able to purchase land under the law have also become proprietors. Ceilings on holdings are being enforced and the surplus land with the bigger owners is being made available to the landless cultivators on payment of compensation prescribed by law.

For fear of being deprived of their land many landlords have taken to self-cultivation and as they would like to avoid tenants, they are adopting mechanical means of farming which augurs well for the future of agriculture in the District. This tendency of avoiding tenants has resulted in turning many former tenants into mere agricultural labourers because they cannot afford to buy land even when the law affords them the opportunity and there is no other means of earning livelihood befitting their taste and training.

LAND UTILISATION

Total geographical area.—Table 3* shows the geographical area of the District and its classification according to use in terms of quinquennial average figures from 1901 to 1961. The difference in the total area figures over a period of time has been due to inter-District transfers, alluvium and diluvium and re-measurement of land.

The average total geographical area of the District increased from 1,188,039 acres in 1901 to 1,426,746 acres in 1961 (according to village papers). The latest increase has primarily been due to the inclusion of Nalagarh Tahsil in the District consequent to the merger of PEPSU with Punjab.

Forests.—Not much area remained under forests between 1901 and 1951. In 1951 there were only 13,287 acres of land under forests, *i.e.* a little more than 1/100th of the total geographical area. By 1961 there was a steep increase to 153,108 acres which formed 10.7 per cent of the total area. This increase has come about by the addition to the District of Nalagarh Tahsil which has a considerable portion of its area under forests. Besides the canal banks, road sides, strips of land along the railway lines have now been passed on to the Forest Department for plantation and conservation, in pursuance of the general national policy of making good the deficiency of forests in general.

The forest area in the hills may be divided into three portions: that lying in the mountainous region of Nalagarh Tahsil, the Morni forest area of Naraingarh Tahsil and the Kalesar forest area of Jagadhri Tahsil. The Kalesar forest is situated on the right bank of the river Jumna between two long ranges of Shiwalik hills running west of the Jumna. The principal produce of the forest is *sal* and babar grass. In the high ranges of the Morin forest there is miscellaneous scrub mixed with *chil* (Pinus longifolia) and chal (Conocarpus latifolia). Lower down in the valleys the scrub is chiefly mingled with sandan (Ougeinia Dalbergioides) siris (Albizzia Stipulata), sein (Pentaptera Tomentosa), papri (Ulmus integrifolia), kachnar (Bauhinia variegata), khair (Acacia catechu), biul (Grewia oppositifolia), jingan (Odina wodier), aonea (Phylanthus Emblica), amaltas (Cassia Fistula), sohanjna (Moringa Pterygosperma), bael (Aegle marmelos)

*Page 62.

jaman (Eugenia Jambolana), mahwa (Bassia Latifolia), bahera (Terminalia Bellerica), tun and harrar. The forests partake of the characteristics of lower Himalayan region alongwith the other scrub and grass, chil is the main tree. In the plains the forest plantation consists of shisham, kikar, jaman and nim trees.

Resin is extracted from chil trees and brings a handsome income to the Government. Khair trees are sold after regular intervals for the manufacture of *katha*. Babar grass finds its way into the paper mills at Yamunanagar for the manufacture of paper. The Forest Department also leases out areas having abundance of grass for grazing purposes. A considerable quantity of stone is also extracted from the quarries in the forests for building and road construction work. The Cement Factory at Surajpur is fed by quarry at Mallah.

Land not available for cultivation.—This includes absolutely barren and uncultivable land which cannot be brought under plough except at exorbitant cost (195,227 acres), or, the land covered by buildings, roads and railways and water or otherwise appropriated for non-agricultural purposes (107,962 acres). The total area in this category is 303,189 acres or 21.25 per cent of the District. New roads and canals and new buildings will go for the increase of this category of land.

Other uncultivable land excluding fallow lands.—This denotes land available for cultivation, whether not taken up for cultivation, or abandoned later, and includes culturable wastes, grazing lands and lands under tree growth not included in the net sown area.

The area in this category is sharply decreasing; over the past 20 years or so, it has come down from 115,233 acres in 1941 to 92,902 acres in 1961. The decrease is most conspicuous since 1951 and the farmers would appear to be extending cultivation under the impetus provided by the Five-Year Plans. The area rendered waste by water-logging and the appearance of *kallar*, though not considerable in the District, appears to be included in this category of land. The vast construction of drains and sinking of tube-wells and other methods adopted by the Government and the people alike are resulting in the reclamation of waste areas.

Cultivated area.—In revenue terminology land is called cultivated if it has had even one sowing during the previous four harvests. As such the cultivated area would consist of (i) current fallows and (ii) net sown area. The position of the cultivated area in the District may be studied with the help of the following figures:—

	Quinquennial Average	
	1948-53	1958-63
Current fallow (acres)	60,438	63,091
Percentage to total area	4·87	4·42
Net sown area (acres)	723,278	814,456
Percentage to total area	58·25	57·08
Cultivated area (acres)	783,716	877,547
Percentage to total area	63·12	61·51

In the State as a whole, cultivated area forms 65 per cent of the total area. The corresponding smaller figure of 61.51 for the District is due to a portion of the District lying in hills. However, the net sown area has shown an increase. The practice of taking crops from the same land for a number of years is coming into vogue; and there is nothing wrong in it, for agriculture research has proved that with good manuring and judicious rotation of crops, it is seldom necessary to allow lands to lie fallow.

IRRIGATION

A major portion of the crops in the District depends for maturity on rain. The area covered by irrigation is small, the net area being only 12 per cent of the net sown area in the five years 1958-63. On account of the sub-mountainous nature of the northern part, canal irrigation is confined only to some parts of Jagadhri, Rupar and Ambala Tahsils. In the hilly portion irrigation is restricted to *kuhls* (channels), here and there.

The net irrigated area in the District more than doubled during the last sixty years: it was 45,170 acres in 1901 and 97,780 acres in 1961. The increase has been note-worthy under the impact of the first two Plans, the net irrigated area in 1951 being only 59,436 acres (Table 5)*.

*Page 64.

Wells.—Percolation wells are the chief means of irrigation. Barring the hilly portion, they are found all over the District, but mostly in Rupar, Kharar and Ambala Tahsils. Water level is fairly high and not much difficulty is experienced in sinking wells. The Government advances loans generously for the purpose and well irrigation has extended from 41,863 acres (net) in 1951 to 58,960 acres in 1961. Water is lifted mainly by persian wheels and *charsas*. *Dhinglis* are to be seen few and far between.

Tube-wells and pumping sets are post-Independence introduction. They are becoming popular in Ambala, Jagadhri and Rupar Tahsils and the Government has established separate Sub-Divisions to run and popularise them. Government also gives financial and technical assistance for private tube-wells.

Canals.—Though three canal systems, viz. Western Jumna Canal, Sirhind Canal and Bhakra Canal system, traverse the District, they do not irrigate much area in the District. In 1961, only 8,700 acres (net) were irrigated which formed about 1/12 th part of the net irrigated area of the District.

Tanks.—Tanks are also not an important means of irrigation in the District. Most of them are village ponds collecting rain water and are found in Jagadhri, Kharar and Ambala Tahsils. Some are also found in the hilly portion but in that portion *kuhls* (water channels taken out from the hill torrents) are the main source of irrigation.

Crops irrigated (Table 6)*Though both food crops and non-food crops share in the irrigation facilities, the former are having a loin's share. During the quinquennium 1958-63, out of the total irrigated area under crops of 97,807 acres, as much as 80,000 acres were under food crops. Among the food crops, foodgrains occupied the largest acreage (54,895 acres), wheat being the foremost (24,287 acres). Next to wheat come sugar-cane (16,553 acres) and rice (14,803 acres). Among the non-food crops, cotton occupied a small acreage of 3,465 acres. The other non-food crops like fodders and groundnut occupied 14,321 acres.

MAIN CROPS

As elsewhere in the country, there are two main harvests in the District : *rabi(hari)* and *kharif (sawani)*. The *rabi* or spring harvest consists of wheat, gram , barley, some types of oilseeds, and fodders. It is sown in October-November and is harvested from mid-March to mid-May. The *kharif* or autumn harvest consists of rice, maize, *jowar*, *bajra*, most pulses, sugar-cane and cotton. It is sown in June-August and is reaped from early September to late December. Sugar-cane and cotton are sown a little earlier. Some crops come in between the two harvests. For example, *toria* matures late in December and is classed as *zaid* (extra) *kharif*. Similarly tobacco and melons are harvested late in June and are classed as *zaid* (extra) *rabi*.

As between the two harvests, *kharif* is dominant in this District, because cultivation being mostly dependent on rains which for the most part are restricted to the monsoon months.

Wheat.—Among food crops, wheat is the most important. It is the staple diet of the people and is sown all over the District. Only 1/9th of wheat area receives irrigation. The acreage under the crop averaged 557,600 acres during 1948-53; it went down to 246,389 acres during 1958-63 (Table 7)†.

Ambala does not feature prominently in wheat production. The crop estimated at 77 thousand tons in 1960-61 and the yield per acre working out to 766 lbs. gave Ambala a very low ranking among the Punjab Districts.

Rice.—Paddy cultivation in the District is increasing due to increasing irrigation facilities, heavy rains in recent years and swamps along the river and canal banks. The crop is extensively sown all over the District but more so in Ambala, Jagadhri and Naraingarh Tahsils. During 1948-53, the average annual acreage under the crop was 61,049 acres; it rose to 92,220 acres during 1958-63 showing 51 per cent increase. In 1960-61, the total production of the crop in the District at 72 thousand tons gave it the 3rd position among all the Districts of the State. The per acre yield (1,480 lbs.) is also better than that the State average (1,400 lbs.), though Simla produces 1,642 lbs. per acre.

Other cereals.—Maize, *bajra*, *jowar* and barley are other cereals cultivated in the District. Maize is a major *kharif* crop next to rice. *Jowar* and *bajra*, however, occupy a minor *kharif* position and are mostly grown in *barani* areas. Barley too is a minor *rabi* crop.

Pulses.—The pulses grown in the District are gram, *mash*, *moong*, *moth* and *massar*, and gram is grown mostly barani.

Fruits and vegetables.—Mango trees of desi type are to be found all over the area, particularly nearer the hills. Oranges, lemon and guava are other fruit trees.

*Page 64. †Page 65.

Among the vegetables, potatoes and onions are good cash crops; 3.12 thousand acres of land were devoted to potatoes in 1960-61.

Sugar-cane.—Sugar-cane cultivation is increasing fast in the District. It almost doubled from 40 thousand acres in 1948-53 to 78 thousand acres in 1958-63. One factor for the popularity of cane is the existence of two sugar mills in the District, at Yamunanagar and Murinda which are its ready buyers. Sugar-cane gives a good return even when made into *gur* and the increasing swamps make cane cultivation a better proposition. In 1960-61, the area under the crop in the District was 84 thousand acres. The only other two Districts in Punjab with larger acreage under cane in that year were Rohtak (101 thousand acres) and Karnal (88 thousand acres).

Condiments and spices.—Chillies is a good cash crop grown mostly in Ambala, Kharar and Naraingarh Tahsils.

Oilseeds.—The main groundnut producing Tahsils are Kharar, Rupar and Naraingarh. Rape and mustard are mostly grown in Naraingarh and Ambala Tahsils. Sesamum and linseed are grown in a small measure in all the Tahsils.

Cotton.—The District is not a cotton producing area. In recent years the erratic rains have further discouraged its cultivation.

LIVESTOCK

The District cannot boast of cattle wealth to the extent the neighbouring District of Karnal can. One of the reasons for it is the lack of grazing facilities which are shrinking in the face of extending cultivation. The local breed of cattle is non-descript and poor. Good bulls of the Hariana breed obtained from the Government Livestock Farm, Hissar are being distributed to the *Panchayats* and now there is a fair number of such bulls working in the District, but promiscuous breeding by scrub bulls is a great handicap in improving the breed of cattle. Artificial insemination centres opened at Chandigarh, Jagadhri and Ambala Cantt. are, however, doing good work in the key village centres and sub-centres attached to them. A mass castration scheme introduced in the State in 1961, if implemented successfully, will produce lasting results in the improvement of animals.

Attention is also being paid towards the improvement of mule and horse breeds. At every Tahsil headquarters, horse and donkey stallions have been stationed. Government is also encouraging poultry farming. There is a Government Poultry Sub-Station at Ambala City which supplies eggs of improved breed like white leghorn and Rhodes Island Red to the breeders.

Cattle.—Table 12* shows the results of various livestock censuses held from 1920 to 1961.

The cattle population did not show any marked fluctuation. As between 1956 and 1961, their number went up from 332,607 to 370,004. Bullocks constitute a major portion of the animals. The approved breeding bulls in the latter year counted 338 as against 97,256 cows above three years of age.

Buffaloes.—There was a sharp increase in buffaloes from 187,859 in 1956 to 240,841 in 1961. Female buffaloes made up for most of this number. The buffalo can stand stall feeding much better than the cow and gives better return for her upkeep. Male-buffaloes are sluggish and sensitive to heat and are not liked by farmers for cultivation work. Since there is no sanctity attached to the buffalo, the male calves are neglected to perish or sold to dealers who collect them for sale towards Saharanpur where they are slaughtered for meat.

Horses and ponnies.—With the introduction of the speedier modes of travel, there has been an overall decrease in the population of these animals. In 1920, their number was 8,054 but declined to 3,124 in 1961.

Donkeys and mules.—There was a constant decrease in the number of donkeys between 1920 and 1956, but the number of mules kept fluctuating. Between 1956 and 1961, both these categories of animals registered some increase; donkeys from 5,391 to 5,922 and the mules from 921 to 949.

Sheep and goats.—The rearing of sheep and goats was done mostly by the Muslims prior to Partition and with their migration to Pakistan this vocation received a set-back. Sheep came down from 31,499 in 1945 to 22,895 in 1951 and goats from 104,421 in 1945 to 74,492 in 1951. Subsequent figures show an improvement in the case of goats. This may be due to goat giving milk besides yielding meat.

Camels.—The camel does not occupy the position in the economy of the District which it does in the dry and sandy Districts of Hissar, Bhatinda and Ferozepur.

Pigs.—With the going out of the Muslims on Partition the religious taboo on pork has disappeared. The number of pigs in the District doubled from 8,681 in 1945 to 16,336 in 1961.

*Page 72.

Poultry.—Poultry increased from 83,505 in 1945 to 175,497 in 1961. The number of poultry per thousand human beings was 128 in 1961 which gave the District 2nd position among the Districts of the State, only Patiala leading it with a corresponding figure of 192. Not only has there been increase in number but the quality of fowls has improved with many persons taking to poultry farming in scientific way, availing of the advice and financial aid provided by Government.

Livestock diseases.—Except for the swampy areas, the District is healthy for the upkeep of the livestock. Seasonal inundations in the various rivers and streams bring about diseases like ***gal-ghotu*** (Hamorrhagic Septicaemia) and ***phar sujan*** (Black Quarter). Foot and Mouth disease also appears at times as an epidemic. Goiter and liver-rot are common among sheep and goats and ***surra*** among the camels. Fowl-pox is a common disease among the poultry.

The prevention and cure of the livestock diseases are in the hands of the Veterinary Department, and on 31st March, 1961, there were 2 Veterinary Hospitals and 4 outlying dispensaries in the District in addition to the first-aid centres at the headquarters of Gram Sewaks. The hospitals and dispensaries were manned by one Doctor, 6 Compounders and 15 other staff.

B—INDUSTRIES

Even before Partition the District had some big factories. There was a paper mill and a sugar factory at Yamunanagar and a cement factory at Surajpur. Jagadhri was a very big centre for making utensils, and making of durries was well established at Ambala City. Besides, there were two roller flour mills one each at Ambala Cantonment and Ambala City. After Partition the industries in the District gained in volume and diversity. With the influx of displaced industrialists from Pakistan many new concerns sprang up in woollen goods, electrical engineering, automobile parts, diesel engines, cycle parts and sewing machine parts, scientific and surgical goods, agricultural implements, rubber goods and steel re-rolling. Some important industries are described in the following paragraphs.

LARGE SCALE INDUSTRIES

Woollen textiles.—There are three woollen mills in the District, two at Kharar under the management of M/s Panipat Woollen and General Mills, Kharar, and the third named Modella Woollens at Chandigarh, all established after Partition. They produce woollen and worsted yarn, wool tops, jerseys, sweaters, blankets, shawls and wool and worsted cloth. The Modella Woollens have been set up with the collaboration of a British firm and produced wool tops worth Rs. 1.30 crores in 1963-64 giving employment to 194 persons. The Panipat Woollen Mills, Kharar, produced goods mostly for the requirements of Defence forces and employed 1,400 persons during 1963-64.

Sugar industries.—There are two mills running in the District, Saraswati Sugar Mills, Jagadhri and Murinda Co-operative Mills, Murinda. Started in 1933 in the midst of a sugar-cane growing area, the Saraswati Sugar Mills have made a great progress in the post-Independence period and have greatly increased their crushing capacity. In 1963-64 they produced 349,200 quintals of sugar and molasses and employed 1,345 workers. The Murinda Co-operative Sugar Mills works on co-operative basis and has given a big impetus to sugar-cane cultivation in the surrounding areas. It produced 165,670 quintals of sugar and employed 700 workers during 1963-64.

Cement.—The Bhupindra Cement Works at Surajpur had been set up in the erstwhile Patiala State. It engaged 1,700 workers and produced 446,810 tons of cement in 1963-64.

Paper mill.—Originally started as the Punjab Pulp and Paper Mills Limited, Abdullapur in 1929, the factory was bought in auction by the present firm, M/S Shree Gopal Paper Mills in 1936, a public limited concern. It has steadily developed its activities, its subsidiary units being the Capital Stationery Works and S.G. Printing Press. The mill gave employment to 3,266 workers and produced about 36,900 tons of paper of various grades during 1963-64.

Flour mills.—There are three flour mills in the District, one in Ambala Cantonment, one in Ambala City and the third in Chandigarh. During 1963-64, they together employed 413 workers and produced 57,508 M. tons of products.

Scientific Industries.—The manufacture of scientific instruments is an industry of old standing, mostly located in Ambala Cantonment. It has shown considerable progress after the Independence. Three large units in the line are M/s Oriental Scientific Apparatus Workshop, Ambala Cantonment, M/s Hargolal & Sons, Ambala Cantonment and M/s Instruments and Chemicals, Ambala City. Their major production is of microscopes,

projectors, meters of different kinds and all kinds of scientific and laboratory goods. In 1963-64, their total production amounted to Rs. 45.38 lakhs and they employed in all 503 workers.

Electrical Engineering.—There is one large scale factory in Chandigarh in the line, styled as M/s Meters and Instruments Private Ltd. They are producing electrical meters. In 1963-64, they produced 123,433 meters and had 300 workers in their employ.

Automobile Parts.—M/s Jamna Auto Industries, Yamunanagar, produced automobile parts worth Rs. 18 lakhs in 1963-64.

Diesel Engines.—M/s Oriental Engineering Works, Yamunanagar, are engaged in the production of complete oil engines. They produced 85 engines and employed 166 workers in 1963-64.

Cycle Parts.—M/s Avery Cycle Industries, Chandigarh, are manufacturing cycle parts. In 1963-64, their production valued Rs. 644,000 and they employed 41 persons.

Medium and Small Scale Industries.—There were 149 units in the District engaged in the production of machine tools and light engineering goods (1963-64). They mostly produced lathes, drill grinding machines and rivet making machines, which find easy market. They produced goods worth Rs. 25 lakhs and had 322 persons in their employment in 1963-64.

Agricultural Implements.—There were 13 units in the line in 1963-64, produced goods worth Rs. 14.40 lakhs and employed 300 workers. The smaller units mainly cater to the needs of small agriculturists in regard to supply of *kasies*, *rambas*, persian wheels and buckets and the like. A few units produced American style ploughs, tube-well accessories, wheel burrows, bullock power attachments, approved type of juice boiling pans, seed drillers and furrow turning ploughs.

Sewing machines and parts.—There were nine units manufacturing sewing machines and parts. They produced 590 machines and sewing machine parts worth Rs. 4.44 lakhs and gave employment to about 90 workers.

Non-ferrous metals.—Jagadhri is known throughout the country for producing brass utensils. Consequent upon the Partition those engaged in the industry in Gujjaranwala, also settled in Jagadhri and now the town is the biggest centre of brass rolling mills and machine made utensils. The set-back which the industry received during the days of the Second World War owing to the discontinuance of imported brass sheets has been made good by allotment of copper and zinc quotas. In 1963-64, there were about 175 units and 905 *thathiaras* in the line and they produced utensils worth about four crores of rupees and employed 3,200 workers.

Steel re-rolling mills.—There are four re-rolling mills in the District located at Chandigarh, Jagadhri and Murinda. Their total production amounted to 3,700 tons and they employed 130 persons in 1963-64.

Electrical goods.—Goods like heaters, kettles and electric presses, are being produced by 11 units. They were estimated to have produced goods worth Rs. 5,200 employing 146 workers in 1963-64.

Scientific industries and surgical goods.—As already stated the industry is concentrated in Ambala and it has expanded so much that the industrialists have combined to set up an industrial area there near which the Government is also setting up an industrial estate for their use on functional basis. Some 400 units working in the line produced scientific goods well under one crore of rupees and employed 1,300 workers in 1963-64. Two units are manufacturing surgical goods.

Other industries.— In 1963-64, four units were engaged in the production of nuts and bolts, 11 in the manufacture of glass apparatuses, three in the production of rubber goods and one unit each in the production of straw and mill board, edible oils and cakes and hosiery needles. M/s Parkash Engineering Works, Jagadhri, manufactures refrigerators, and with 32 workers produced 65 refrigerators in 1963-64 worth about 91,000 rupees. Lock making is an old industry localised at Rupar. It has suffered due to migration of Muslim artisans to Pakistan and competition from the manufacturers at Aligarh and Calcutta. Some units, mostly on family basis, are still working at Rupar and Kurali. Durrie making industry for which Ambala City was an important centre in undivided India also suffered a set-back due to the migration of the Muslim workers to Pakistan on Partition. The deficiency has more or less been made good and the industry is going strong. In 1955-56, there were 36 units in the line consisting of two registered factories, 8 unregistered factories and 26 family units. Their capacity was estimated at about 16 lakhs of rupees and they produced goods worth about Rs. 5 lacs.

Village Industries.—Shoe-making, *khadi*, carpentry, blacksmithy, agricultural implements, handicrafts, durrie making, ban and rope making and composite units (flour milling, rice husking, cotton carding, wood sawing) are some of the village industries. The maximum number of persons was engaged in making *Juties* (country

shoes) for local demand and export to U.P. Weavers produce *khaddar* and coarse cloth on their pitlooms. Blacksmiths manufacture and reapir crude type of implements for the farmers. The carpenters manufacture bullock carts, woodden agricultural implements besides catering to the building work requirements. Bag tanning with kikar bark is carried on in some villages. Palm leaf articles, *ban* and basket-making provide employment to a large number of families. With a view to encouraging village industries, the Government have opened training centres in the various Blocks where the trainees are given stipends for the period of their training.

STATE AID TO INDUSTRIES

The State aid to industrial enterprises is given in various ways :

(i) *Financial assistance.*—The Industries Department provides financial assistance in the form of loans, subsidies and grants-in-aid under the provisions of the State Aid to Industries Act, 1935. Besides, the Government has established the Punjab Financial Corporation which gives financial assistance to large and medium-scale industries. The State Bank of India also advances loans to small scale industries against the security of raw materials, and finished goods.

(ii) *Supply of machinery on hire purchase basis.*—The National Small-Scale Industries Corporation of the Government of India supplies machinery to small scale units on hire purchase basis with easy terms on the recommendation of the State Government.

(iii) *Supply of raw material.*—The supply of raw material like iron and steel, steam coke, hard coke, copper, zinc and cement, etc., is regularly made to quota holders and deserving industrialists. Import licences for raw material and equipment are also recommended to the Union Government in deserving cases.

(iv) *Marketing assistance.*—Marketing facilities to cottage and small scale industries are provided by the various emporia established by Government. The Government also organises industrial exhibitions from time to time.

(v) *Quality Marketing.*—Quality Marking Scheme has been introduced by Government with a view to creating special taste among buyers to purchase only standard goods. The Quality Marketing Centre set up in Jagadhri helps the brass utensils units registered under the Scheme.

(vi) *Industrial Training.*—A number of institutes have been set up in the District to impart industrial training and technical education in various crafts. They include the Industrial Training Institute, Ambala, the Industrial Training Institute, Yamunanagar, the Government School of Arts, Chandigarh, M.C. Government Industrial School, Ambala Cantonment, M.I. Government Industrial School for girls at Ambala, Nalagarh, Chandigarh and Rupar, and the S.D. Industrial School for girls at Ambala. In addition, a number of peripatetic parties and training centres have been set up in various Blocks and they spread technical know-how among rural artisans. Three such common facility workshops are working at Ghanauli in Rupar Block, Chamkaur Sahib in Chamkaur Sahib Block and Sadaura in Naraingarh Block.

(vii) *Provision of plots and factory accommodation.*—The provision of two industrial areas at Jagadhri and Chandigarh has been responsible for the establishment of a number of factories in those areas. The Government is also helping in acquiring land for the industrial area at Ambala where the industrialists want to set up their units by organizing themselves into a Co-operative Society. An Industrial Estate has also been set up at Pinjore, so also a functional industrial estate for scientific instruments in Ambala town. It is also proposed to set up similar industrial estates at Murinda, Nalagarh and Mubarakpur.

C—TRADE AND COMMERCE

The District serves as a link between the hills and the plains for trade. Transport facilities, both by rail and road, are fairly good except perhaps in the upper hilly areas. By and large the District is surplus in wheat and rice. Among manufactured articles, the brass wares of Jagadhri, paper from Yamunanagar, sugar from Murinda and Yamunanagar, durries and scientific instruments from Ambala, cement from Surajpur factory and the woollen cloth from the factories at Chandigarh and Kharar are the more important items of export. Yamunanagar is an important sale market for timber. The principal imports of the District are salt, coal, kerosene oil, iron machinery and cloth.

Table 11* shows various agricultural produce brought for sale in the regulated markets of the District during the year ending 30th June, 1961. Wheat is the principal commodity in all markets with Ambala City leading them. Other important arrivals are :—

Rupar	Maize, *gur* and potatoes.
Murinda	Gram and *gur*.
Kurali	Gram, maize, *gur*, *shakkar*, *tara mira* and groundnut.

*Page 71.

Kalka	Gram, *gur* and potatoes.
Kharar	Maize, paddy, *gur* and groundnut.
Ambala	Gram, maize, paddy, *gur*, *sarson*, *massor*, potatoes and onion.
Ambala Cantonment	Gram, maize, paddy, potatoes and onion.
Jagadhri	Paddy, gram and potatoes.

D—COMMUNICATIONS

The District is fairly well served with railways and roads, though the position is, for the obvious reasons, a little more difficult in the sub-mountainous regions than in the plains. Postal, telegraph and telephone services are also fairly extensive.

Railways.—The District is served by the broad gauge lines and Ambala Cantonment is the main railway junction. It is connected with Delhi through two main lines, one passing through Karnal and Panipat which serves Ambala Tahsil and the other passing through Jagadhri and Saharanpur which serves the eastern part of Ambala Tahsil and Jagadhri Tahsil. In the north, Ambala Cantonment is connected with Kalka which passes through the northern portion of the Ambala Tahsil and eastern portion of Kharar Tahsil. To the west Ambala Cantonment is connected with the Ambala-Amritsar line. Kharar and Rupar Tahsils are also served by the Railway lines connecting Sirhind with Nangal through Kurali and Rupar.

Roads.—(Table 34*) The District has made good progress during the first two plans period, as the following figures show :—

Year	*Road Mileage*		
	Total	Metalled	Unmetalled
1950-51	574	242	332
1955-56	627	371	256
1960-61	800	435	365

Road Transport.—Though motor vehicles are becoming increasingly popular, yet bullock carts still hold sway in the country-side both for conveyance and carriage of goods. They are eminently suited for the rugged country-side where the sophisticated modern vehicles dare not tread. An improvement in them effected in the recent past is the use of pneumatic tyres in place of the traditional wooden wheels, but this innovation has yet to popularise itself.

With the expansion of road construction and the increasing indigenous cycle industry, cycles are used extensively in villages as much as in towns. A remarkable feature of the post-Indepenence period has been a rapid decline in tongas and *ekkas* driven by horses. This is primarily due to the emergence of cycle rickshaws which are cheaper and more easier to maintain. Tongas and *ekkas*, however, still continue to be used on the roads in the country-side, though in the towns very few of them are to be seen. Auto-rickshaw is a late innovation.

The increase in the use of motor vehicles is a marked feature of the post-Independence period. The number of those registered in the District rose from 271 in 1951 to 799 in 1960. Noticeable increase was in the registration of cars and jeeps, motor cycles, buses and trucks. Their respective figures were 70, 20, 33 and 99 in 1951 and 136, 387, 65 and 159 in 1960. The total number of different types of motor vehicles on roads in the District as on 31st March, 1960 was 4,725 as against 33,795 in the entire State.

The road mileage per 1,000 population in the District in 1959-60 was 0.63 as against the corresponding figure of 0.75 for Punjab as a whole. Per 100 sq. miles, the road mileage in the District in the same year was 31.47 as against 25.65 for Punjab.

The roads are maintained by the State Public Works Department, *Zila Parishad*, Municipal Committees and Ambala Cantonment Board. Most of them are, however, maintained by the Public Works Department and they include the National Highways, the State Highways and the District major and minor roads.

*Page 95.

13.86 miles of Grand Trunk Road (National Highway No. 1) lies within the District. The other National Highway in the District is the Ambala-Kalka road (19.58 miles). The Tangri Bridge (480 ft. span) and the Jhajjar *Nadi* Bridge (579 ft. span) are major bridges on the G.T. Road and the Ambala-Kalka road, respectively (Table38).*

A total length of 94.02 miles of State Highways lies within the District of which 90.33 miles are metalled. Rupar-Chandigarh road and Rupar-Nangal roads are important State Highways. The Major and Minor District roads are maintained by theState P.W.D. covering a length of 249.87 miles, out of which 148.65 miles are metalled. The roads maintained by the *Zila Parishad* are village roads, covering a length of 224.30 miles. Most of them (184.63) are unmetalled. The Ambala Cantonment maintains 30.70 miles of roads (13.53 miles metalled and 17.17 miles unmetalled). The various Municipal Committees maintain a total length of 76.88 miles of roads (10.20 miles of metalled, and 66.68 miles of unmetalled).

Post, Telegraph and Telephones (Table 35)†—The District has a net work of post offices, telegraph offices, and telephone connections. The number of post offices as on 31st March, 1961, was;—

Rupar Tahsil	38
Nalagarh Tahsil	14
Kharar Tahsil	52
Naraingarh Tahsil	32
Ambala Tahsil	47
Jagadhri Tahsil	34
Total	**217**

Telephone exchanges operate at Ambala Cantonment, Ambala City, Chandigarh, Jagadhri, Kalka, Kharar, Kurali, Murinda, Naraingarh, Rupar and Yamunanagar.

*Page 100. †Page 97.

CHAPTER III

POPULATION

Part III of this book contains Tables relating to the 1961-census. These Tables are preceded by an exhaustive note explaining their arrangement, and the terms used. Only the broad facts thrown up by these statistics are stated below.

On the sunrise of 1st March, 1961, Ambala District had 1,373,477 persons. This gives the District 7th position among the districts of Punjab where Ferozepur District occupies the first position (1,619,116) and Lahaul & Spiti District the last (20,453).

Growth of population (Table A-II)*.—The area now constituted as Ambala District had 920,896 persons in 1901. During the next sixty years (1901-61), the population increased by 49.1 per cent. The population of Punjab, as at present constituted, during the same period increased by 53.1 per cent. The smaller increase in the District can be attributed to ravages of plague, malaria and influenza during the period 1901 to 1921 and partly to the migration to the canal colonies now in West Pakistan especially from Kharar and Rupar Tahsils during the same period.

The rates of decennial increase since 1901 are placed side by side for Ambala District and Punjab.

	Percentage decade variations	
Decade	Ambala	Punjab
1901—11	(—) 16·13	(—) 9·96
1911—21	(—) 1·61	(+) 4·35
1921—31	(+) 9·11	(+) 9·64
1931—41	(+) 14·13	(+) 17·81
1941—51	(+) 7·50	(+) 0·21
1951—61	(+) 35·02	(+) 25·86

It will be noticed that out of the six decades the rate of growth was faster in the District than in the State as a whole, only in the last two decades. The decade 1901-11 was marked by severe ravages of plague and malaria which took a heavy toll of population. The percentage loss was much higher in the District than in the State. During 1911-21 occured the great influenza epidemic ; plague also visited the District; and the net result of these calamities was decline in the population whereas the overall population in the State increased. The decade 1921-31 was generally healthy. The population expanded faster during 1931-41 but not so much as in the State as a whole. The decade 1941-51 bore the holocaust of unprecedented communal trouble and mass migration in the wake of Partition. Most of the Muslim population migrated to Pakistan and their place was taken up by a much larger number of non-Muslim immigrants uprooted from West Pakistan. The years 1951-61 were free from disease and the health measures taken by the Government considerably reduced the death rate while the birth rate remained almost constant. The rapid extension in agriculture and industry during the post-Partition period, under the Five-Year Plans, have also contributed to this high rate of growth in population, and should this rate persist it would be a matter of great concern for the country at large.

Density of population.—Punjab has on an average 429 persons to a square mile. The Jullundur District is the most densely populated (914) and Lahaul & Spiti District the sparsest (6). The number of persons per square mile in Ambala District works out to 597 and it ranks 6th among the 19 districts of the State.

The relative density of the Tahsils for the census years 1951 and 1961 is as follows:—

	Persons per square mile	
Tahsil	1951	1961
Rupar	398	548
Nalagarh	99	229
Kharar	453	801
Naraingarh	460	349
Ambala	600	920
Jagadhri	454	619

*Page 185.

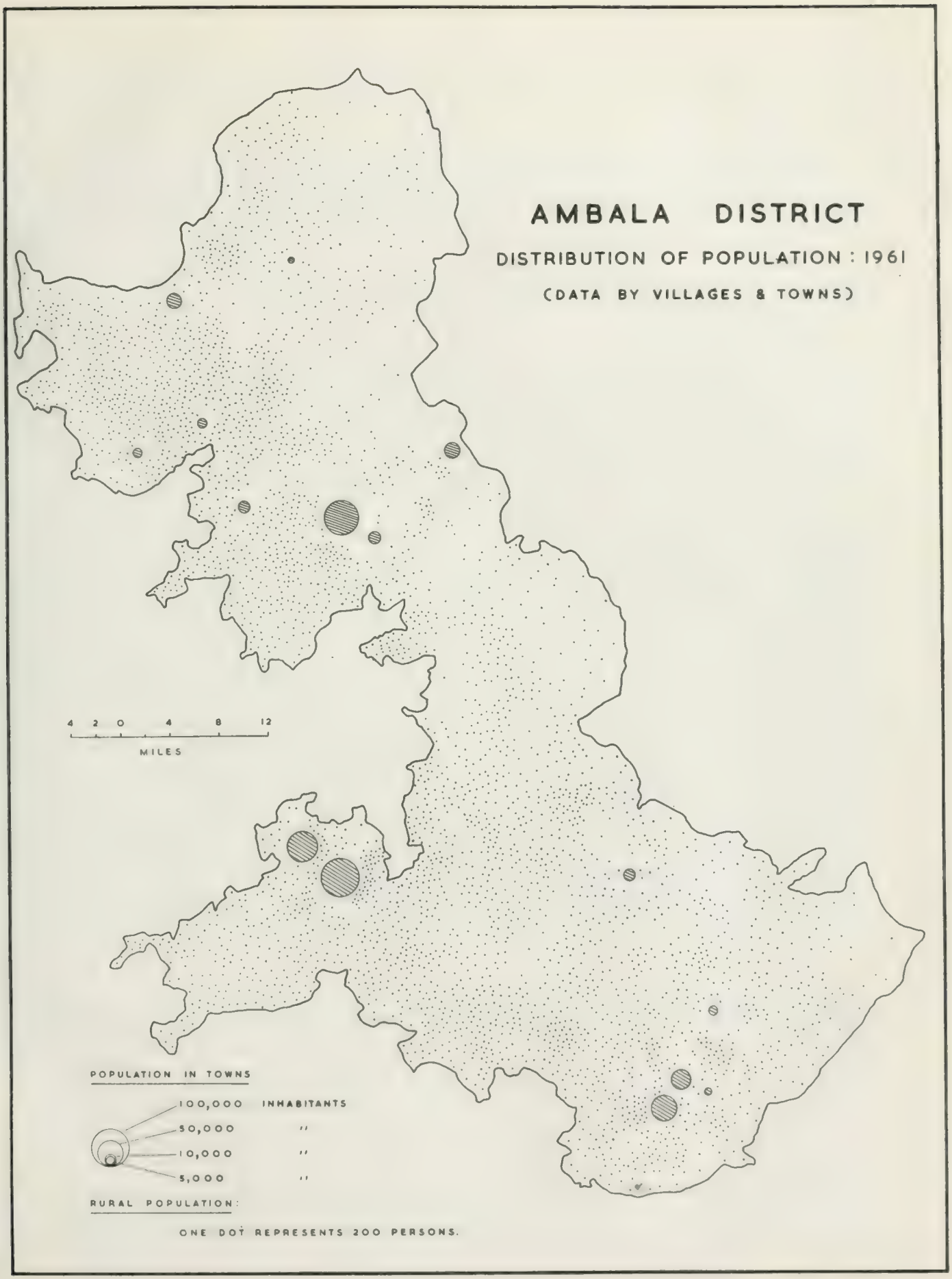
AMBALA DISTRICT
DISTRIBUTION OF POPULATION : 1961
(DATA BY VILLAGES & TOWNS)
4 2 0 4 8 12
MILES
POPULATION IN TOWNS
100,000 INHABITANTS
50,000 "
10,000 "
5,000 "
RURAL POPULATION:
ONE DOT REPRESENTS 200 PERSONS.

The accelerated growth of the density over the decade is self-evident in respect of all Tahsils except Naraingarh which has registered a decrease because of erosion of soil by the *chos* and lack of communication and industries have encouraged emigration.

Villages.– There is a smaller gap in the density of human population as between rural and urban areas in Ambala District than in Punjab as a whole. The mean density in Punjab is 429 persons per square mile: 346 in rural areas and 9,476 in urban areas. The corresponding figures for Ambala District are 597, 415 and 9,319, respectively. As between the Tahsils, Nalagarh has the lowest rural density (218) owing to its being mostly mountainous and sub-mountainous region. Corresponding figures for Kharar, Ambala, Rupar, Jagadhri and Naraingarh Tahsils are 501, 485, 478, 433 and 335, respectively. (Table A-I)*.

The District has in all 2,665 villages of which 198 are uninhabited (*Be-charag*). The distribution of these uninhabited villages Tahsilwise is: Nalagarh Tahsil 67, Rupar Tahsil 47, Kharar Tahsil 29, Jagadhri Tahsil 26, Naraingarh Tahsil 15 and Ambala Tahsil 14. The uninhabited villages are mostly in areas subject to ravages of the hill torrents.

The number of persons per inhabited village works out to 369 in the District as compared to 763 in Punjab as a whole. The average population per village in the Tahsils is: Ambala 600, Naraingarh 464, Jagadhri 454, Kharar 453, Rupar 398 and Nalagarh 99. The preponderance of smaller units in the District in general and in Nalagarh Tahsil in particular is self-evident. The reason for this again being the sub-mountainous nature of the region and the action of the hill torrents. There are only three big villages in the district, one each in Naraingarh, Ambala and Jagadhri Tahsils where population ranges between 5,000 and 9,999. The population of as many as 1,029 villages out of a total of 2,467 is less than 200, and half of them (515) are in Nalagarh Tahsil. There is no village in Nalagarh Tahsil whose population exceeds 999.

Towns.-- In Table A-IV** particulars are given of the 15 towns of the District. Six of them are lumped into three Town groups: the Ambala Towngroup consisting of Ambala Cantonment and Ambala; Chandigarh Town group consists of Chandigarh and Manimajra; and Jagadhri Towngroup has Yamunanagar and Jagadhri. The Ambala Towngroup (181,747) comes in the category of Class I towns (one lakh and above). As a matter of fact Ambala cantt. by virtue of its population of 105,543 is, by itself, entitled to that category. Its population has shown constant upward trend. It increased from 62,419 in 1941 to 94,043 in 1951 and 105,543 in 1961. The population of Ambala town rose from 44,964 in 1941 to 76,204 in 1961. The Ambala Civil Lines, with its Notified Area Committee, had been treated as a separate urban unit in 1951-census. Subsequently it was merged in Ambala Municipal Committee and has been shown as a part and parcel of that town at the 1961-census. Chandigarh Towngroup (99,262) and Jagadhri Towngroup (84,337) come in the category of Class II towns (50,000 to 99,999). Chandigarh and Manimajra have been treated as urban units for the first time at the 1961-census. The remarkable thing about Jagadhri and Yamunanagar is their advancement in industrialisation in the post-Independence period, resulting in swelling up their population. The population of Jagadhri has increased from 23,943 in 1951 to 32,637 in 1961, and that of Yamunanagar from 15,684 in 1951 to 51,700 in 1961. Kalka and Rupar come in the category of Class IV towns (10,000 to 19,999). Kalka's population is maintaining its upward trend but Rupar's population has shown (for reasons unknown) a slight decline over the last decade; it was 14,213 in 1951 and 14,136 in 1961. Kharar, Sadaura, Murinda, Kurali and Chhachhrauli are Class V towns (5,000 to 9,999). Of them Sadaura and Chhachhrauli do not appear to be making headway industrially or otherwise and this is reflected in their population figures. The number of Muslim emigrants was not made up by the non-Muslim immigrants and there was decline in the population of these towns in 1951 as compared to 1941. In the decade 1951-61, there has been an increase in their population but not much particularly in the case of Sadaura. Kurali was classified as town for the first time at the 1961-census. Buria and Nalagarh are Class VI towns (below 5,000). They are also not making any progress. As compared to 1941 their population decreased by 1951 though in 1961 they registered a moderate increase.

The towns in the District are generally less congested than an average town of the State, the urban density of the District being 9,319 as against 9,476 of Punjab. Manimajra has the highest density of 35,504. Then come Kharar (28,331), Jagadhri (23,998), and Chhachhrauli (23,990). Sadaura is the least congested town with its density of 1,705.

68.0 per cent of the total population of the District lives in villages and 32.0 per cent in towns, the corresponding figures for Punjab being 79.9 and 20.1.

Sex ratio.– Out of a total population of 1,373,477 of the District, 758,127 are males and 615,350 are females, *i. e.*, a ratio of 55: 45.

The number of females per thousand males comes to 812 as against 864 for Punjab and 941 for the Indian Union. This gives 17th position to the District among the Districts of Punjab, where Kangra comes on top with its figure of 987 and Simla at the bottom with its corresponding figure of 731.

*Page 182. **Page 187.

During the last fifty years there has been an over-all improvement in favour of females as the following figures show:—

Year	*Females per thousand males*	
	Ambala District	Punjab
1911	755	807
1921	778	821
1931	787	830
1941	799	850
1951	818	858
1961	812	864

Among the six Tahsils, Nalagarh leads with 905 females per 1,000 males followed by Naraingarh (838), Rupar (835), Jagadhri (825), Ambala (817) and Kharar (744).

The sex ratio for rural areas of the District works out to 842 and for urban areas 750. The corresponding figures in 1951 were 839 and 756, respectively. Thus, there is increase over the decade in the case of rural areas but a decrease in the case of urban areas.

Age composition.—In Table C-II*, the 1961 population of the District is distributed into various age groups. With a view to comprehending the comparative strength of these groups, a table is placed below in which totals have uniformly been taken as 1,000.

DISTRIBUTION OF 1,000 PERSONS OF EACH SEX BY AGE GROUPS

Age group	*Total*			*Rural*		*Urban*	
	Persons	Males	Females	Males	Females	Males	Females
1	2	3	4	5	6	7	8
All ages	1,000	1,000	1,000	1,000	1,000	1,000	1,000
0—9	297·67	284·40	314·02	301·33	318·30	250·26	304·32
10—14	121·13	118·08	124·88	125·77	127·36	102·56	119·29
15—19	90.06	90·93	88·98	88·03	86·23	96·78	95·22
20—24	89·54	88·37	90·98	73·24	85·07	118·89	104·37
25—29	82·01	81·44	82·72	71·74	79·10	101·02	90·92
30—34	64·51	65·41	63·42	58·61	61·63	79·12	67·46
35—39	52·23	53·55	50·59	49·38	50·35	61·99	51·14
40—44	48·44	50·00	46·52	48·80	47·58	52·41	44·13
45—49	37·29	39·39	34·71	40·15	35·38	37·84	33·21
50—54	36·44	39·71	32·41	41·87	33·37	35·35	30·22
55—59	18·66	19·86	17·18	21·11	17·97	17·33	15·39
60—64	25·91	28·69	22·49	32·47	23·94	21·07	19·20
65—69	11·33	12·76	9·56	14·86	10·36	8·53	7·74
70+	24·25	26·96	20·91	32·15	22·75	16·48	16·72
Age not stated	0·53	0·45	0·63	0·49	0·61	0·37	0·67

*Page 264.

Too much reliance cannot be placed on the inferences to be drawn from the figures given in this Table, since a District is a small geographical area where the inflow and outflow of population can produce abnormal conditions. With this reservation, some inferences are mentioned below.

The age pyramid has a broad base and tapers rather obliquely: 298 persons per thousand of the population are below the age of 10 and only 60 of the age 60 years and above. Roughly speaking, four out of every ten persons are below the age of 15, five in the age groups 15 years to below 55, and only one past the age of 55.

Males below the age of 15 years are 403 per thousand males : corresponding figure for females is 439. For ages between 15 and below 55 years the males count 509 per thousand males and the females 490. In ages 55 years and above, the males are 88 and females 70.

It is a daily observation that a large number of persons shift from villages to towns for study and livelihood, and they are mostly males. When past the age of useful work, some among them return to their villages. The effect of this type of movement is reflected in rural and urban age composition. For age groups below 15, 15 to below 55, and 55 and above, the distribution among males is 427, 472, and 101 per thousand males in the rural area, and 353, 583 and 63 in the urban area. The corresponding figures for females in the rural area are 446, 479 and 75, and in the urban area 424, 517 and 59.

In Table C-II, Persons in different age groups are further classified accordiug to their marital status. To comprehend the significance of these figures, one thousand males and one thousand females for the District as a whole and for rural and urban areas are distributed according to their marital status as below.

1,000 MALES AND FEMALES CLASSIFIED ACCORDING TO MARITAL STATUS

Marital Status	*Total*		*Rural*		*Urban*	
	Males	Females	Males	Females	Males	Females
Total	1,000	1,000	1,000	1,000	1,000	1,000
Never married	562·13	480·93	567·75	473·33	550·79	498·18
Married	388·48	450·14	375·47	455·99	414·72	436·89
Widowed	47·96	67·93	55·29	69.93	33.18	63.40
Divorced	1.07	0.50	1.34	0.49	0.51	0.50
Unspecified status	0.36	0.50	0.15	0.26	0.80	1.03

It will be seen that in the District as a whole some 56 per cent of males and 48 per cent of females are unmarried. The higher number of unmarried males is due to shortage of females, which aspect has been studied earlier. Correspondingly there is a higher proportion of the married among females than among males.

The proportion of married females is slightly lower in urban areas than in rural areas which might be indicative of the fact that it is easier and less costly to marry girls in villages than in towns.

Marriage in this country is universal, and there is always an explanation for an old bachelor or spinster. In the table appearing on the next page unmarried males and females, numbering 426,166 and 295,941 are classified according to age in terms of 1,000 males and females.

It will be seen that there are only 51 never married males per thousand males in villages who are past the age of 34 years, and there are only 2 spinsters per thousand females who are past the age of 24 years in the rural areas. The corresponding figures for urban areas are 20 and 6, respectively.

AGE COMPOSITION OF 1,000 NEVER MARRIED MALES AND FEMALES

Age group	Never Married			
	Rural		*Urban*	
	Males	Females	Males	Females
All ages	1,000	1,000	1,000	1,000
0—9	530·74	672·48	454·35	610·86
10—14	215·85	242·78	184·29	233·99
15—19	119·45	75·47	159·99	120·13
20—24	48·27	6·26	126·92	28·31
25—29	21·27	0·82	41·66	3·07
30—34	12·37	0·51	11·98	0·98
35—39	8·53	0·16	5·56	0·53
40—44	8·01	0·08	4·45	0·38
45—49	6·42	0·10	3·01	0·27
50—54	6·62	0·09	2·93	0·27
55—59	3·97	0·03	1·18	0·06
60—64	8·60	0·04	1·58	0·08
65—69	4·04	0·03	0·53	0·05
70+	5·09	0·03	1·08	0·12
Age not stated	0·77	1·12	0·49	0·90

Literacy.—Three Tables labelled as C-III* give information on literacy by age groups, sex, and for rural and urban areas of the District. The position is summarised below.

LITERATES PER THOUSAND POPULATION ABOVE THE AGE OF FIVE YEARS

	Ambala District		*Punjab*	
	Males	Females	Males	Females
Total	1,000	1,000	1,000	1,000
Illiterate	552	768	611	831
Literate	448	232	389	169
Literate (without educational level)	162	104	167	85
Primary or Junior Basic	189	101	166	70
Matriculation and above	97	27	56	14

Roughly speaking only every second male and one female out of five can at least read and write—the test adopted for literacy at the 1961-census. A little over half this number had had schooling and only one male in 10 and one female in 37 had crossed the Matriculation level.

The ruralites have a considerable leeway to make up in order to come up to the stage reached by the urbanites. In the towns of Ambala District there are 678 per thousand males and 496 per thousand females who are literate but in the villages they are as few as 323 and 110, respectively. This feature is common throughout the State where the literacy per thousand is 642 for males and 422 for females in towns, and 319 for males and 104 for females in the rural areas.

*Pages 272 & 273.

Mother tongue (Table C-V)* —. As many as 44 languages were recorded as mother tongue in the District. Hindi predominated, the second place went to Punjabi and the third place to Urdu, as the following Table would show:—

DISTRIBUTION OF 1,000 PERSONS BY MOTHER TONGUE

Hindi	667
Punjabi	305
Urdu	19
Pahari-Unspecified	3
Tamil	1
Malayalam	1
Bengali	1
Others	3

Religion (Table C-VII)**.— Distribution according to religion, in the District, is shown below:—

	Number	*Per Thousand*
Total population	1,373,477	1,000
Hindus	981,288	714
Sikhs	340,968	248
Muslims	40,351	29
Jains	5,318	4
Christians	4,877	4
Buddhists	32	N
Other Religions and Persuasions	1	N
Relgion not stated	642	1

The Hindus form 71 per cent of the total population and the Sikhs 25 per cent. The former predominated in Nalagarh, Narainagarh, Ambala and Jagadhri Tahsils and the latter in Rupar and Kharar Tahsils. In the towns of the District as a whole, however, the Hindus are more than four times the number of Sikhs. Muslims hold the third position in the District. At the time of 1941-census the Muslims counted 268,999 forming 31.73 per cent of the population. In the wake of Partition, they migrated *en bloc* to Pakistan except in a few pockets, and in their place a large number of Hinuds and Sikhs came over from Pakistan; the number of refugees in the District at the 1951-census was 188,892.

Place of birth.—Table D-II† throws light on migration, based on place of birth. The Table deals only with immigration and does not take into account the persons who had gone out of the District. A three-fold classification has been made in this Table in regard to the place of birth: (i) according to sex, (ii) according to the place of enumeration being an urban or rural area, and (iii) their place of birth being an urban or rural area. To bring out the detailed features presented in the Table will take a big space and will interest only a few readers. Hence only some broad features are mentioned below.

Out of 1,373,477 persons enumerated in the District as many as 745,444 persons or 54.3 per cent were born at the place of enumeration. Among the rural population this percentage works out to 65.02 and in urban areas to 31.0, denoting a higher degree of mobility in towns.

*Page 274. **Page 278. †Page 280. N=Negligible.

Another interesting feature is the difference between the two sexes in this respect. Among males as many as 64.1 per cent were born at the place of enumeration, but only 42.2 per cent among females. The low figure for females springs from the extra factor of their leaving the ancestral place on marriage.

Another 16.4 per cent of the population was born at another place within the District. This percentage is 8.6 in the case of males and as high as 25.9 in the case of females, again due to the factor of marriage. Persons born in Punjab Districts other than Ambala numbered 150,056 or 10.9 per cent of the population. Even in this group the percentage for females (13.1) is higher than for males (9.2) .

The Punjab-born persons formed 81.6 per cent of the District population. The remaining 18.4 per cent hailed from areas shown below:—

Place of birth	*Number*	*Percentage to total population*
Other States of India	89,554	6·5
Pakistan	160,132	11·7
Other Countries	2,101	0·1
Information not available	1,577	0·1

Persons born in other Indian States were mostly from Uttar Pradesh (56,011), Himachal Pradesh (7,533), Rajasthan (7,412), Delhi (5,559) and Jammu and Kashmir (3,160). A vast majority of persons from Uttar Pradesh, Rajasthan, Himachal Pradesh and Jammu and Kashmir were counted in the rural areas. Those hailing from Delhi were mostly counted in the urban areas; a considerable number from Jammu and Kashmir and Uttar Pradesh was also counted in the urban areas.

The Pakistan-born persons were almost invariably those who migrated in the wake of Partition. The persons reported to have been born in countries other than Pakistan are mostly the children of the Punjabis who in their youth went abroad and had now come back or had despatched their children home.

Scheduled Castes.—The total population of the Scheduled Castes in the District was 286,293 forming 20.84 per cent of the total population. Among them 155,887 were males and 130,406 were females. 14.20 per cent of them lived in towns.

Out of the 37 Scheduled Castes in Punjab, as many as 29 were enumerated in the District. The more numerous among them were Ramdasis (197,555), Balmikis (56,811), Kabirpanthis (8,784) and Kolis (4,683).

Households (Table B-X to B-XVII, C-I and SCT-V)*.—Out of 1,373,477 persons in the District, 1,691 were houseless, such as members of wandering tribes, tramps, *sadhus* and pavement dwellers. The remaining 1,371,786 lived in households. A household has been defined as a group of persons who commonly live together and take their meals from a common kitchen unless exigencies of work prevent any one of them from doing so.

For studying the size and other characteristics of households, a 20 per cent sample was drawn and analysed. In this sample the persons living in institutions, such as jails, orphanages, hospitals, hostels, boarding houses, and Defence and Police personnel living in barracks or under canvas, were excluded since such households do not function as economic entities. The sample thus drawn was 50,393 households consisting of 271,020 persons. The Tables relating to these households are B-X to B-XVII, C-I and SCT-V.

The average household was found to consist of 5.8 persons in this District. Households and persons are distributed below according to the size of the households.

DISTRIBUTION OF SAMPLE HOUSEHOLDS AND SAMPLE POPULATION ACCORDING TO SIZE OF HOUSEHOLDS

Size of Household	*Households*		*Persons*	
	Number	Percentage to total	Number	Percentage to total
Total	50,393	100·0	271,020	100·0
1 member	5,258	10·4	5,258	1·9
2—3 members	10,218	20·3	25,715	9·5
4—6 members	18,808	37·3	93,958	34·7
7—9 members	11,342	22·5	88,034	32·5
10 members and over	4,767	9·5	58,055	21·4

*Page 240 to 262 and 313.

Size of Operational Holdings.—As many as 31.8 per cent of the households in villages were engaged in cultivation in the capacity of peasant proprietors and tenants, but excluding such households as had let out their lands in entirety or were dependent on agricultural labour. The households of peasant proprietors and tenants are distributed below according to the size of their operational holdings.

DISTRIBUTION OF 1,000 HOUSEHOLDS ENGAGED IN CULTIVATION BY INTEREST IN LAND AND SIZE OF LAND CULTIVATED IN RURAL AREAS ONLY

Size of Operational Holding	*Per 1,000 distribution of households*	
	Ambala	Punjab
Less than 1 acre	9·07	23·16
1.0—2.4 acres	83·77	95·49
2.5—4.9 acres	126·93	125·25
5.0—7.4 acres	181·76	154·63
7.5—9.9 acres	119·93	101·63
10.0—12.4 acres	153·19	130·11
12.5—14.9 acres	59·94	60·25
15.0—29.9 acres	190·77	217.47
30.0—49.9 acres	50·86	64·09
50+	17·67	22·86
Unspecified	6·11	5·06

Small-sized operational holdings are larger in number in the District than in the State. On the other hand the number of larger holdings is smaller in the District as compared with the State. Though small plots of land below 2.4 acres are fewer in the District (93 per 1,000) than in the State (119 per 1,000), the number of holdings between 2.5 acres and 12.4 acres is larger in the District (582 per 1,000) than in the State (512 per 1,000). The number of households operating on holdings above 12.4 acres are larger in the State than in the District; those operating on holdings of 30 acres and above are 87 per 1,000 in the State as compared to 69 per 1,000 in the District.

Workers and Non-Workers.—In Table B-I* the population is distributed into broad industrial categories of workers and non-workers. The terms are explained in the note appearing before Census Tables (Part III of this book). Figures in terms of 1,000 population are given below.

DISTRIBUTION OF 1,000 PERSONS BY EACH INDUSTRIAL CATEGORY

Industrial category	*Ambala*			*Punjab*		
	Persons	Males	Females	Persons	Males	Females
Total population	1,000	1,000	1,000	1,000	1,000	1,000
Non-workers	673	461	935	650	471	858
Workers	327	539	65	350	529	142
As Cultivator	132	212	33	197	274	107
As Agricultural Labourer	20	35	1	27	44	6
In Mining, Quarrying, etc.	3	6	1	3	6	1
At Household Industry	27	39	12	27	39	13
In Manufacturing	26	45	2	17	31	2
In Construction	14	24	2	7	12	1
In Trade and Commerce	21	37	N	19	35	N
In Transport, etc.	14	26	N	7	13	N
In Other Services	70	115	14	46	75	12

*Page 188. N=Negligible.

It will be noticed that in Ambala District for every 1,000 persons the workers are 327 and the remaining 673 are non-workers. The corresponding figures for Punjab are 350 and 650, respectively. The percentage of male workers in the District (53.9) is however slightly larger than that in the State (52.9) , but the percentage of female workers (6.5) is much smaller in the Disttrict than in the State (14.2) due to some sections of the people considering it derogatory to let their women folk do any gainful work besides the routine household duties or due to the women-folk being innocent of any pursuit or profession except the routine household.

Agriculture (peasant proprietors, tenants and agricultural labourers) absorbs 152 persons per thousand in the District as against 224 in the State. The percentage of Agricultural labourers is a little smaller (2.0) in the District as compared to the State (2.7).

The proportion of population working in Industry (Household and other type) is higher in the District (5·3 per cent) than in Punjab (4·4 per cent). Construction, Trade and Commerce, Transport and Other Services also absorb a fairly large proportion, much larger than in the State, due to the developments taking place under the Five-Year Plans and the opportunities of employment offered by them in various spheres.

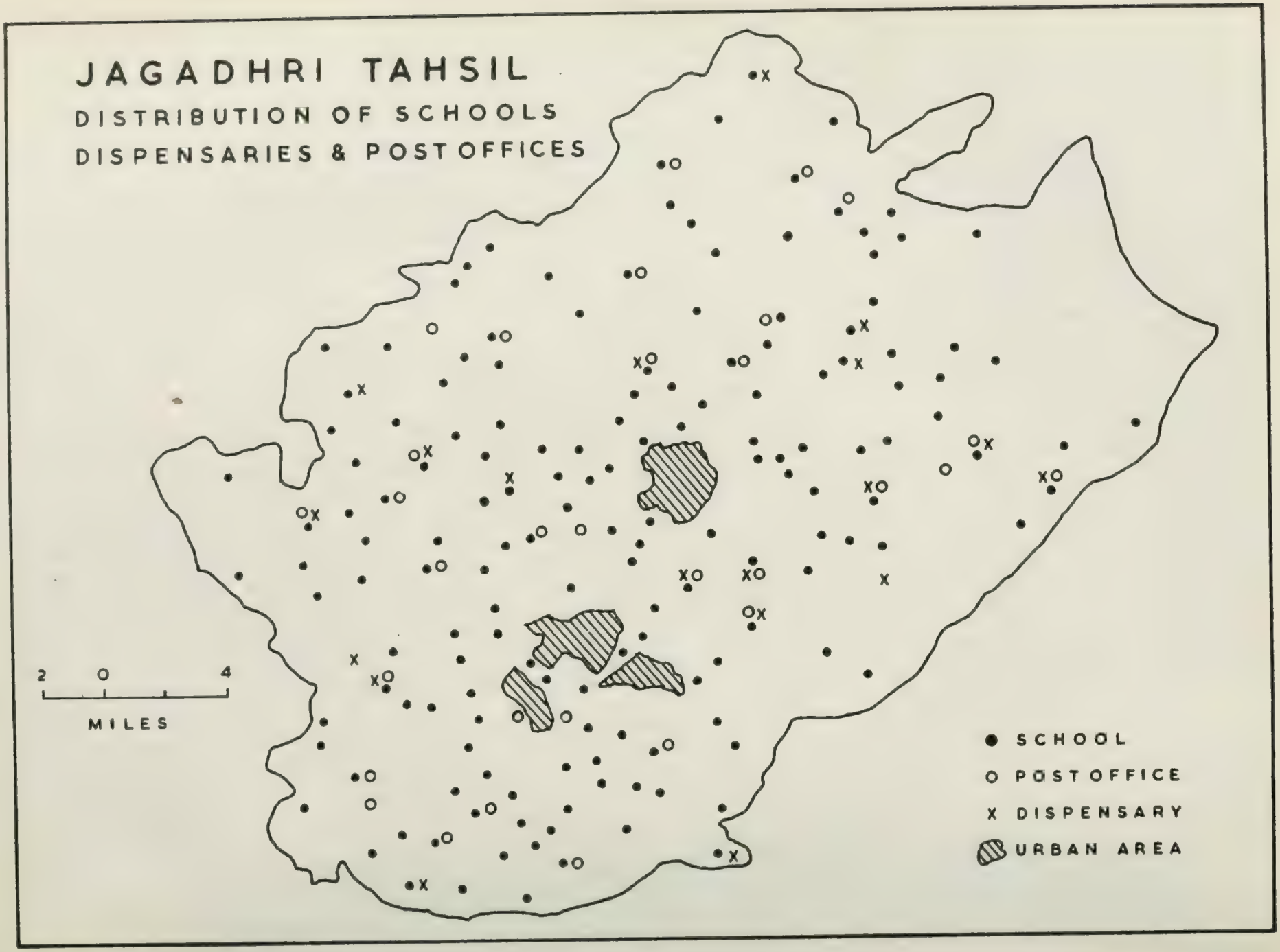
JAGADHRI TAHSIL
DISTRIBUTION OF SCHOOLS
DISPENSARIES & POST OFFICES
2 0 4
MILES
SCHOOL
POST OFFICE
DISPENSARY
URBAN AREA

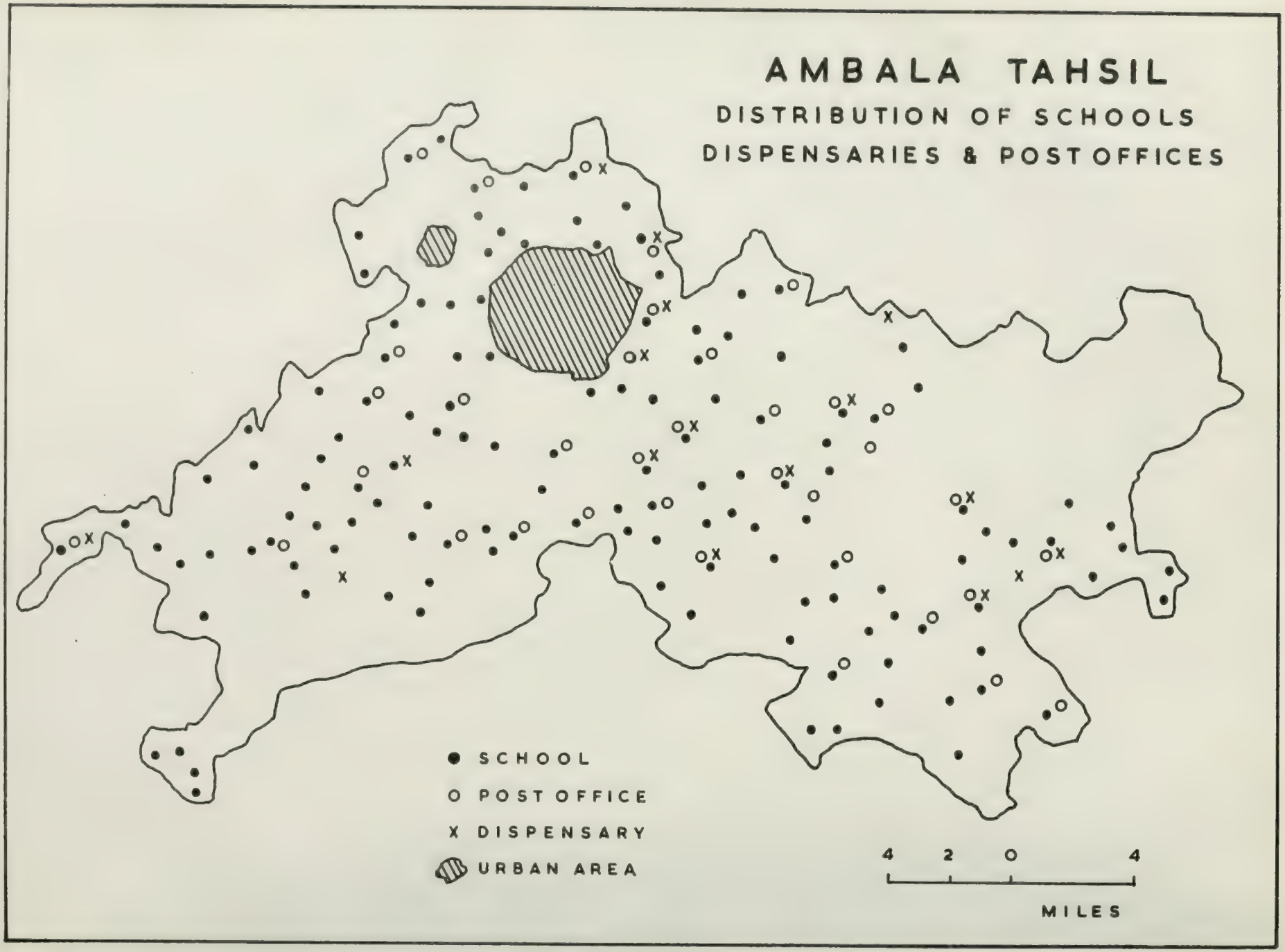
AMBALA TAHSIL
DISTRIBUTION OF SCHOOLS
DISPENSARIES & POST OFFICES
SCHOOL
POST OFFICE
DISPENSARY
URBAN AREA
4 2 0 4
MILES

NARAINGARH TAHSIL

DISTRIBUTION OF SCHOOLS DISPENSARIES & POST OFFICES

KHARAR TAHSIL

DISTRIBUTION OF SCHOOLS DISPENSARIES & POST OFFICES

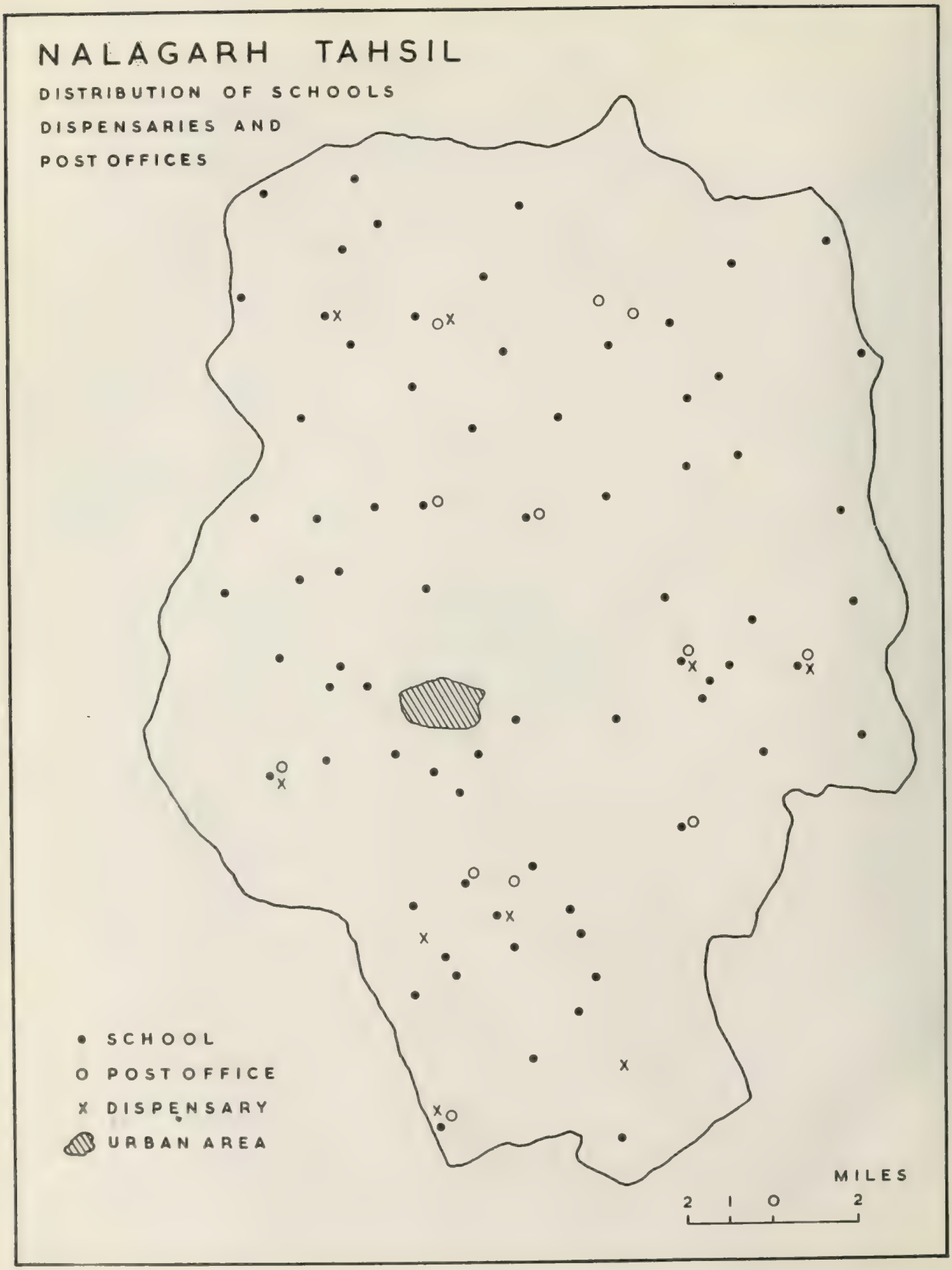
NALAGARH TAHSIL
DISTRIBUTION OF SCHOOLS
DISPENSARIES AND
POST OFFICES
SCHOOL
POST OFFICE
DISPENSARY
URBAN AREA
MILES
2 1 0 2

RUPAR TAHSIL

DISTRIBUTION OF SCHOOLS DISPENSARIES & POST OFFICES

CHAPTER IV

SOCIAL AND DEVELOPMENTAL ACTIVITIES

Education (Tables 18 to 20)*.—According to the calculations based on sample population the literacy percentage of Ambala District was 14 at the 1951-census. During the decade the District made tremendous strides in the sphere of education and the literacy percentage more than doubled. At the 1961-census, the literacy percentage was 30 which was much higher than the State figure of 24.2, giving the District 4th position among the Districts of the State. The Districts that led it were Simla, Ludhiana and Jullundur in that order. Some educational institutions up-rooted from West Pakistan were set up in the District. Chandigarh became the seat of the Panjab University. Above all, the Five-Year Plans gave a special impetus in this direction as the following figures would show :—

	SCHOOLS		SCHOLARS	
1956-57	Boys	Girls	Boys	Girls
Primary Schools	675	85	43,799	18,653
Middle Schools	50	15	9,816	3,287
High Schools	59	21	37,122	9,206
Total	**784**	**121**	**90,737**	**31,146**
1960-61				
Primary Schools	732	186	52,174	23,663
Middle Schools	75	27	14,545	6,415
High Schools	55	34	26,183	16,845
Higher Secondary Schools	18	4	16,020	3,411
Total	**880**	**251**	**108,922**	**50,334**

The School-going boys, past 5 years and below 15 years are 54.97 per cent of the male population and the girl students are 29.29 per cent in this age group.

The Scheduled Castes and Backward Classes, particularly those inhabiting the rural areas, still lag in education. The introduction of compulsory primary education which is free has had a salutary effect on them, and they have been given various other inducements and encouragements. Education is free up to the Middle Standard in all Government and Provincialised schools. Besides reservation of seats, free books, free-ships, stipends and scholarships are awarded to the students belonging to these classes in all institutions including colleges under the various schemes sponsored by the State and the Union Governments.

Arts and Science Colleges (Table 20*).– There were 5 Arts and Science colleges in the District in 1951 (S.A. Jain College, Ambala, D.A.V. College, Ambala, S.D. College Ambala Cantonment, G.M.N. College, Ambala Cantonment, and Government College, Rupar). They had 2,503 boys and 147 girls on their rolls. By 1960 the number of such colleges increased to 12, the addition being of Government College, Chandigarh, Government College for Women, Chandigarh, D.A.V. College, Chandigarh, Dev Samaj College for Girls, Ambala, Arya Girls College Ambala, M.L. National College, Yamunanagar and D.A.V. College for Girls, Yamunanagar. The number of students on their rolls was 5,575 boys and 1,679 girls.

Panjab University.— Originally established under an Ordinance which was later replaced by an Act (Panjab University Act, 1947). Its head office was located in 1947 at Solan, and various departments were dispersed at Simla, Jullundur, Amritsar, Ludhiana and Hoshiarpur. With the establishment of the new capital, the University acquired its own campus at Chandigarh and constructed its buildings to which it shifted between 1956 and 1960. It served Punjab, Pepsu and Himachal Pradesh and, with the integration of Pepsu and Punjab, Punjab and Himachal Pradesh. New Universities have since come up at Kurukshetra, Patiala and Ludhiana and the jurisdiction of the Panjab University has accordingly decreased. At present there are as many as 34 teaching departments in the Panjab University. The number of colleges affiliated with it is 144, out of which 5 are

*Pages 84 to 86. †Page 86.

University Colleges, 49 Government Colleges and 90 non-Government Colleges. The colleges run by it are the Punjab University Evening Colleges at Chandigarh, Jullundur, Simla and Rohtak and the Law College at Chandigarh. The university has a big library at Chandigarh which was opened by the late Prime Minister, Pt. Jawahar Lal Nehru in 1963: it has 206,285 books and receives 320 journals. The University has another library at Ludhiana, which has 35,272 books, besides journals.

Professional and Technical Education.—The District has the following facilities of education in the field of engineering, technology, industries, law and medicine.

Engineering.—The Punjab Engineering College, Chandigarh, provides education in the Civil, Mechanical and Electrical Engineering. It also provides courses in Aeronautics and Production. In 1951 it had 166 boys on its rolls, but by 1960 the number increased to 827 one of whom was a girl. The Government Polytechnics at Chandigarh and Ambala City provide diploma courses in Civil, Mechanical and Electrical engineering and engineering trades. The Government Polytechnic for Women, Chandigarh, prepares trainees for diploma course in Architecture and Commerce.

Industrial Training.—In 1951 there were three Government Industrial Schools in the District, two for boys and one for girls. By 1960 the number of such schools increased to 9 with 143 boys and 218 girls on their rolls (Table 19)*.

Law.—The University Law College, Chandigarh, is run by the Panjab University. It prepares students in LL.B. degree and had 885 boys and 15 girls on its rolls in 1960.

Medicine.—Under a Rs. six crore scheme, the Government has set up the Post-Graduate Medical Research Institute at Chandigarh. It provides facilities for Post-Graduate studies and research.

Teachers' Training.—The Sohan Lal Training College, Ambala, prepares students for B.T. degree. It had 66 boys and 84 girls on its rolls in 1960. The Government Basic Training College at Chandigarh awards B.Ed. degree to its students. It had 67 boys and 29 girls on its rolls in 1960. The Government Basic Training School for boys at Nalagarh, the Khalsa Basic Training School at Kurali, the Mission Basic School at Kharar, the S.D. Girls Basic School at Jagadhri, the Jain Girls Basic Training School at Sadaura, the Kanya Mahavidyala Basic Training School at Kharar, the Khalsa Basic Training School at Murinda provide two years' J.B.T. diploma course for teachers in primary schools.

Education of the handicapped.—There are two important institutions in the District which cater to the needs of the handicapped children. Founded in 1952 by the Sanatan Dharam Sabha, Ambala Cantonement, the S. D. Institute for the Blind is a residential institution, and gives free boarding, lodging, clothing, medical aid and education to its inmates. It provides for teaching of Sanskrit, Hindi, Arithmetic, English and music, and also crafts like weaving, *niwar* making, caning of chairs and candle making.

The "Saket" is a home for orthopaedically handicapped children meant for mentally alert boys and girls of the age group 5—12. It was founded in 1957, and depends upon public charities and grants from Government. It is managed by a Council of which the Governor is the President. Besides providing treatment to the children for their orthopaedic defects, children are provided facilities for education on modern lines up to the middle standard. They are also taught trades like leather work, wood work, carpentry, weaving, toy-making, book binding, belt making, bag making and the like. It is a 50-bed home and with the completion of a new block, the number of beds would rise to 100.

Cinemas (*Table* 23)†.—The number of cinema houses in the District increased from 6 in 1951-52 to 12 in 1959-60. In 1960-61 the number had gone up to 14, 7 of them being in Ambala Tahsil, 3 each in Kharar and Jagadhri Tahsils and one in Rupar Tahsil.

Besides providing entertainment to the public, such activities bring a handsome income to the State exchequer. The proceedings from the Entertainment Tax amounted to over Rs. 218 thousand in 1951-52 and over Rs. 516 thousand in 1959-60 (Table 48).**

Libraries.—Various colleges and schools maintain their institutional libraries. The Municipal Committees and Cantonment Board also have their libraries. The Panjab University Library, Chandigarh, and the Central State Library, Chandigarh, are worthy of note. Some *Gram Panchayats* have also begun to maintain their libraries, which, however, suffer from dearth of books and supervision of qualified staff. Reading rooms are maintained by the Public Relations Department in many villages.

*Page 84. †Page 92. **Page 111.

Newspapers and Journals.– Table 22* contains a list of newspapers and magazines published in the District. According to the subjects with which they deal, their distribution is as follows :-

News and Current affairs	19
School and College Magazines	18
Religion and philosophy	7
Commerce and industry	6
Literacy and cultural	6
Law	4
Social welfare	4
Health and medicine	1
Children	1
Others	3
Total	**69**

It is significant that, barring seven, all of them have been started after Independence.

Printing Presses.—Particulars of 83 printing presses in the District are given in Table 21@. They are located in Ambala Cantonment (28), Chandigarh (20). Ambala (10), Yamunanagar (8), Manimajra (10), Rupar (3), Kalka (2), Jagadhri (1), and Kurali (1). Most of them are electrically worked.

Radios (Table 24)£.—Radio is gaining in popularity and there is hardly a village where one or more of them are not available, owned individually or by panchayats. In 1961 the number of broadcast receiving licences in the District was 18,781.

Fairs and Festivals.—A list of the fairs and festivals of the District appears as Table 54 ‡. Some of the more important and well-attended fairs are the Kapal Mochan Fair (village Bilaspur, Tahsil Jagadhri), the Mansha Devi fair (village Bilaspur, Tahsil Kharar), and Shaheedi Mela at Chamkaur Sahib, Tahsil Rupar. The Kapal Mochan Fair is the biggest fair in Ambala District and every year it attracts, on the full moon night of *Kartik*, a large number of pilgrims, sometimes running into more than a lakh from all over Punjab and other neighbouring States.

The holy tank of Kapal Mochan is credited to have been created by Brahma himself out of his body and to have received benedictions from Shiva. A dip in it is supposed to absolve one of all sins. Rin Mochan tank and Suraj Kund tank are other holy tanks situated near the tank of Kapal Mochan. A Gurdwara has also been erected there in the name of Guru Gobind Singh who is said to have stayed here for 52 days after the battle of Bhigani with the Raja of 22 Dhars. There are a number of other important places of pilgrimage within a radius of a few miles from the Kapal Mochan tank, like, Plaksar tank, Vyas Kund, Sidheshwar temple, Agasteya Muni Ashram, Modgal Sarovar, Adi Badri temple and Panch Mukhi Hanuman temple.

The Mansha Devi fair near Chandigarh is held on *Sudi* 8 of *Chet* and *Asoj*, and is attended by 40-50 thousand people. It is dedicated to the goddess Mansha Devi whose two temples, one constructed by Raja Bhagwan Singh of Manimajra and the other by Maharaja Karam Singh of Patiala, exist here. The goddess is said to have killed the great demon Maheshasur in this area.

The Shaheedi Mela (martyrdom fair) at Chamkaur Sahib is held in the month of *Poh* in the memory of two elder sons of Guru Gobind Singh, Baba Ajit Singh and Baba Jhujhar Singh, who gave up their lives fighting the Mughal forces here in December, 1704. It is mainly attended by Sikhs and Hindus and the number of the visitors is about 25,000. Some important shrines of Muslim *Pirs* also exist in the District where fairs or *urs* (death anniversaries) are held annually attracting devotees from far off places. These shrines are of Hazrat Musa at village Manakpur in Kharar Tahsil, of Hazrat Shah Qumin Azam, the prophet of Quadias at Sadaura in Ambala Tahsil, of Shah Kumesh at Sadaura and of Pir Lakhi Shah in Ambala town. The fair held at the tomb of Pir Lakhi Shah is called *Pankha Mela* on account of the offerings of *pankhas* (fans) made at the shrine.

Social Welfare activities.—A branch of the State Social Welfare Department functions in the District under the supervision of a salaried officer. It looks after the welfare and uplift of the Scheduled Castes and Backward classes. It helps them in building houses and colonies giving loans and grants for the purpose. It also assists them in acquiring land for cultivation and encourages them to take their due share in educational and other spheres.

A number of non-official agencies are also working among the Scheduled Castes and Backward Classes for their welfare. Some of the important ones are : the Depressed Classes League, the Harijan Sewak Sangh, Hind Sweepers Sewak Sangh, Backward Classes League and the Harijan Welfare Section of the District Congress.

*Page 90. @Page 88. £Page 92. ‡Page 118.

There are other voluntary social service organisations working in the District, which render assistance and guidance to the poor and the needy in their respective spheres. The Indian Red Cross Society has its branch in the District. The All India Women's Organisation for Moral and Social Hygiene, which looks after the fallen and forsaken women and helps the administration in the checking of immoral traffic, also has a branch in the District. Bharat Sewak Samaj is also functioning in the District.

Political activities.—The various political parties of the country have branches working in the District, and the people participate in elections enthusiastically as may be seen from the results of the last three general elections.

Year	Name of Political Party	No. of M.L.As. elected	No. of M.Ps. elected	Number of votes in the District		Votes polled		Percentage of votes polled to total	
				For Lok Sabha	For Vidhan Sabha	For Lok Sabha	For Vidhan Sabha	For Lok Sabha	For Vidhan Sabha
1952	Congress	7	1						
	Akali	1	..						
	Independent	1	..						
	Scheduled Castes Federation	..	..						
	Jan Sangh	..	..						
	Socialists	..	..						
	Total	**9**	**1**	**365,025**	**717,039**	**200,028**	**422,285**	**55·07**	**58·89**
1957	Congress	9	2						
	Independent	1	..						
	Jan Sangh	..	..						
	Communist	..	..						
	Parja Socialist	..	..						
	Total	**10**	**2**	**1,576,908**	**903,754**	**920,446**	**515,227**	**58·37**	**57·09**
1962	Congress	6	1						
	Independent	2	..						
	Akali	1	..						
	Communist	1	..						
	Republican	..	..						
	Jan Sangh	..	..						
	Total	**10**	**1**	**439,952**	**672,983**	**271,449**	**437,342**	**61.70**	**64.99**

Elections are also held for the Municipal Committees, *Zila Parishad, Panchayat Samitis* and village *Panchayats* and they are also hotly contested. There is reservation of seats for the Scheduled Castes for Parliament, Assembly, *Zila Parishad, Panchayat Samiti and Gram Panchayat* seats.

Medical and Public Health (*Tables* 25 to 31)*.—With the spread of education and scientific treatment of human ills coming nearer the reach of the people, the methods of faith-cure and quackery are taken resort to by fewer people now Homoeopathy is practised by a few persons in towns. The *Ayurvedic* and *Unani* systems

*Pages 92 and 93.

are, however, liked by the people because of the simpler and familiar medicines prescribed. Government is giving better recognition to these systems, and the number of *Ayurvedic* dispensaries in the District increased from three in 1951-52 to 31 in 1960-61 Table 26 @, each under the charge of a *Vaid* or *Hakim* working under the administrative control of the Ayurvedic Department.

In 1961 there were 57 hospitals and dispensaries in the District equipped with 931 beds, run by the State Government, local bodies and private bodies. Prior to 1964 the Civil Surgeon used to look after the civil dispensaries and civil hospitals in the District and the Medical Officer of Health used to look after the public health work in the rural area controlling public health units/centres, maternity and child welfare centres and family planning centres. But in 1964, reorganisation of medical and public health services took place. Since then the Chief Medical Officer of the District is in charge of both medical services and public health services in the District. He is assisted by two Deputies, one controlling the medical wing, and the other the public health wing.

SOME SPECIAL DISEASES AND THEIR TREATMENT

(i) *Cholera.*—The disease is imported and is associated with the mass gatherings either at the Kumbh fair at Hardwar or the Solar Eclipse fair at Kurukshetra and the fairs like the Kapal Mochan fair in Jagadhri Tahsil, where pilgrims coming from various parts of the country bring infection. Therefore, special measures are adopted on the occasion of these fairs. Tanks are chlorinated, kacha drains and anti-fly measures provided and anti-cholera inocculation made compulsory for all the pilgrims attending the fairs. Special Medical Inspection Posts are established to detect and prevent importation of diseased persons. If any case is reported, all-out efforts are made to contain the disease and prevent it from spreading.

(ii) *Small pox.*—Small pox cases continue to occur during certain seasons and the disease appears in epidemic form once in a span of 5 to 6 years. It is towards the removal of this hard core that the National Small pox Eradication Programme has been launched by the Government of India with effect from 1962-63. In addition the usual work of primary vaccination and re-vaccination is regularly carried on under the supervision of the District Vaccination Superintendent.

(iii) *Malaria.*—The District is interspersed here and there with swamps and stagnant water coming up as a result of the water-logging or the receding floods. As a result the District used to be one of the badly affected areas for malaria. A malaria unit was established in the District in 1953 under the National Malaria Control Programme. It switched over to the National Malaria Eradication Programme in 1958. The unit now carries on surveillance operations side by side with the spraying operations. It covered 646 villages and towns with D.D.T. spray in 1954 involving lakhs of persons and an expenditure of Rs. 43,136. By 1960-61 the number of villages and towns covered had gone up to 2,338 involving 186,090 houses, 821,884 persons, and an expenditure of Rs. 257,754. It is estimated that these activities have brought morbidity and mortality due to malaria almost to the base line.

(iv) *Tuberculosis.*—A T.B. Clinic has been set up in Ambala City. Besides, arrangements for the treatment of the disease exist in all the bigger hospitals of the District. The District also stands covered by the mass B.C.G. Vaccination Programme.

(v) *Trachoma.*—A high percentage of population is reported to be affected by this disease but there is no specialised agency to combat it apart from the relief provided in the general hospitals and dispensaries.

(vi) *Goitre Endemic.*—Goitre is prevalent in certain parts of Naraingarh and Jagadhri Tahsils. Exact position has not yet been ascertained by any scientific survey.

General Sanitation.—Sanitation in towns is the function of Municipal Committees and in the Cantonment of the Cantonment Board. In the rural areas, which are now covered by the N.E.S. Blocks, the work is being looked after by the Block staff and the primary health centres and units.

Special attention is now being given to protected water-supply and sewerage both in the rural and urban areas. Separate Public Health Divisions have been set up to execute these schemes. Water-supply scheme for Kalka has been executed but it has proved inadequate and its augmentation is under consideration. Some tube-wells were sunk in Ambala City to overcome the chronic scarcity of water there but they too have proved inadequate and now a 24-lakhs scheme is under consideration. A scheme for supplying water at Rupar costing about Rs. 3 lakhs was executed but it has failed to meet the entire demand and another scheme to increase the supply is being considered. Sullage utilisation schemes have been prepared for Ambala City, Rupar, Kalka and Kharar. They will have the twin purpose of providing sewerage and improving agricultural production by utilising sullage water.

@Page 92.

In the rural areas, safe water-supply schemes are being financed by the Union and State authorities. Hand-pumps, wherever successful, are now being increasingly used as a soruce of drinking water-supply, the N.E.S. Block authorities providing grants and technical assistance. *Baolis* and kuhls are being provided in hilly areas. Piped water-supply has been ensured to two groups of villages near Pinjore and Chandigarh and another 25 villages in Naraingarh Tahsil. Periodically loans and grants are advanced for construction and repairs of open wells. The open wells in the rural areas are periodically disinfected by the sanitation staff under the District Public Health authorities.

Standard of health and medical facilities.—The standard of health in the villages is quite good except in the hilly areas where it is just fair on account of poorer economic conditions. The people are hardy and accustomed to extremes of heat and cold.

So far as the medical facilities are concerned, the District is one of the very well served areas. The area covered per medical institution in the District in 1960 worked out to 39.7 sq. miles. The corresponding figure for the entire Punjab was 57.01. Similarly the population served per medical institution in the Distirct in 1960 came out to 23, 047, the corresponding figure for the Punjab State was 24,012.

Crime.—Table 45* shows the results of trial in the criminal courts. The number of trials is on the increase which may be due to better registration and detection. In 1951 the number of cases brought to trial, including those pending from previous years, was 15,139 involving 21,181 persons of whom 6,621 were acquitted or discharged and 13,504 were convicted. In 1960 the number of cases brought to trial, including those pending from previous years was 25,506 involving 32,955 persons of whom 7,731 were acquitted and 23,520 convicted. The higher percentage of conviction again shows improving investigation.

For studying the nature of crimes in the District and their trend, the cases reported in 1951 and 1961 were looked into some detail. It was found that, firstly, among the Tahsils, the incidence was the largest in Ambala Tahsil and the lowest in Naraingarh Tahsil 1,295 and 182 cases, respectively. In 1961 the corresponding figures were 982 and 155. Secondly, the crime situation appears to have improved as the decade rolled by. Towards the beginning of the decade, much of the disturbed conditions created by Partition were still there and the forces of law and order were contending against heavy odds. However, as the decade rolled by, the conditions improved. By and large the crime against person and property was on the decline. The number of cases involving purely detection work as under the Arms Act, Opium Act, Gambling Act and Excise Act, was on the increase which reflected well on the investigation machinery. In 1951 the number of murders in the District was 26. The maximum of 41 was reached in 1953, and by 1961 the number had come down to 28. Fourteen dacoities took place in 1951, but none between 1958 and 1961. Burglaries and robberies were 433 and 31 in 1951 and 289 and 6 in 1961. The number of thefts was 539 in 1951. It reached the maximum of 962 in 1956 but came down to 632 by 1961. Roiting also came down from 30 in 1951 to 21 in 1961. The number of kidnapping cases during the decade was the maximum of 73 in 1954 as against 21 of 1951 and 27 of 1961. A noticeable thing about the cases under the Excise Act is that they have not shown any marked increase or fluctuation, as they did, for example, in Ferozepur District. Their number was 408 in 1951 and 379 in 1961. This indicates that illicit distillation is not heavy in the District and is under control, but the consumption of excise liquor is quite high. The receipt from he Excise Duties was Rs. 1,637,780 in 1950-51 and Rs. 6,124,902 in 1959-60. During the decade it was the highest in 1958-59 viz., Rs. 6,222,011 (Table 48)†.

DEVELOPMENTAL ACTIVITIES

The following account relates to the trinity of *Samoohik Vikas*, *Sehkari Samaj* and *Panchayati Raj*, *i.e.*, Community Development, Co-operatives and *Panchayats*.

Community Development (Table 41)**.—At the time of 1961-census there were only 10 N.E.S. Blocks working in the District : those of Jagadhri, Barara, Raipur Rani, Sadaura, Nalagarh, Rupar, Kharar, Manimajra, Chhachhrauli and Chamkaur Sahib. Since then three more Blocks—Ambala, Bilaspur and Sialba Majri—have been started, and now the entire rural area of the District is covered by the Community Development Programme.

The object of the Community Development is to improve the whole texture of the rural life by organising a self-generating process of change and growth. People's participation and contribution in it is of prime importance. It is not easy to assess this contribution because mostly it takes the shape of manual labour which is difficult to evaluate. However, it cannot be gainsaid that the Community Development Programme has on the whole met with popular support and is slowly changing the face of villages. The achievement of these Blocks cannot be set out in exact terms, but a broad outline of their activities is given below.

The cultivators are supplied with improved seeds, improved implements and fruit plants. New strains of crops with better yields and resistence to diseases and pests are developed at the research centres. Improved seeds are multiplied on the various seed-multiplication farms and then distributed through the agency of co-operatives.

*Page 110. †Page 111. **Page 104.

Green-manure seeds and fertilizers are supplied to the cultivators on subsidy basis. Farmers are encouraged to dig up and maintain compost pits. The Community Development authorities also help the farmers in reclaiming land and laying out model farms.

Financial assistance is given for constructing percolation wells and installing pumping sets and tube-wells.

Cow and buffalo bulls of good breed are supplied to the Blocks. Artificial insemination centres have been set up. Fowls of improved varieties are also supplied to encourage poultry-farming.

Health and sanitation activities cover opening of hospitals, rural dispensaries, primary health centres, child welfare and maternity centres, construction of drains, dry latrines and smokeless *chulhas*, and pavement of streets, installation of hand-pumps and construction of *kuhls*, *baolies* and wells for drinking water.

Educational activities cover starting of new schools, up-grading of old schools, conversion of schools into basic type, and construction and repairing of school buildings. In adult literacy centres, men and women are encouraged to learn the three Rs. Libraries and reading rooms are started, and the young villagers are encouraged to organise themselves into youth clubs. *Muhila Samitis* are started for the benefit of children. *Panchayat-ghars* and Community Centres and Community listening radio sets are provided for the benefit of the community.

People are encouraged to construct *Kacha* roads, to convert the *kacha* roads into *pacca* ones, and also to construct culverts on these roads.

The Villagers are encouraged to organise themselves into credit societies, industrial societies, farming societies and service societies of various kinds, and to actively participate in the activities of these societies.

Village and small scale industries are encouraged by setting up Demonstration-cum-training centres. The Community Development authorities have also tried to set up model villages to serve as examples for other villages.

CO-OPERATION

The Co-operative movement was making steady progress in the District, as elsewhere in Punjab, when Partition damaged it badly. The apex institutions like the Provincial Co-operative Bank and the Punjab Co-operative Union were left behind in West Pakistan. Deposits accumulated in long years were lost overnight. The mass migration of Muslim Members suddenly depleted the ranks of Societies and the loans advanced to them became bad debts. The movement, however, recovered from that rude shock, within a few years and dashed for still better achievements, as is indicated by the following figures :—

Societies	1950-51		1959-60	
	Societies	Members	Societies	Members
Primary Societies	1,923	101,207	2,875	210,156
Banks and Banking Unions	2	1,112	3	2,468
Agricultural Credit Societies	704	19,554	1,606	76,945
Agricultural non-Credit Societies	797	60,078	549	59,919
Non-Agricultural Credit Societies	49	9,701	204	52,644
Non-Credit Societies	1,172@	71,952@	1,068	81,591

Central Co-operative Banks finance the Societies affiliated to them. There were two such banks in the District in 1950-51 with a membership of 1,112 and working capital of 5,051 thousand rupees. It advanced 1,060 thousand rupees as loans in that year. In 1959-60, the number of such banks was three with a membership of 2,468 and working capital of 15,252 thousand rupees. They advanced loans to the tune of 10,956 thousand rupees in that year.

Agricultural Credit Societies form the pivot in the co-operative movement. These societies inculcate the habit of thrift, and with that end in view, they mobilize rural savings which serve the twin purpose of thrift and credit. Another feature of these societies is that non-credit worthy elements of the rural community like the Harijans are not denied the facilities of credit. There are some credit societies, whose membership and loan operations are

@Figures for some of the societies for 1950-51 are not available in Table 16 appearing at Page 81.

confined exclusively to the Harijans. In 1950-51 there were 704 such societies with a membership of 19,554 and working capital of 1,955 thousand rupees, and they issued loans amounting to 1,484 thousand rupees. By 1959-60, their number went up to 1,606 with a membership of 76,945 and working capital of 12,894 thousand rupees; in that year they advanced loans to the tune of 8,413 thousand rupees.

According to the latest policy of Government, the Agricultural Credit Societies are being converted into service societies whose object, besides advancing credits, is to undertake distribution of production requirements like fertilizers, and improved seeds and agricultural implements. They organise marketing of agricultural produce through the Marketing Societies and also maintain light machinery spray pumps, etc. for the use of their members.

In 1950-51, the number of Agricultural Non-Credit Societies was 797. Their membership was 60,078 and working capital 556 thousand rupees. They issued loans amounting to 34 thousand rupees. By 1959-60, their number was 549, membership 59,919, and working capital 6,144 thousand rupees. The loans issued by them amounted to 13 thousand rupees.

The Non-Agricultural Credit Societies provide finance to artisans, traders, salary earners and persons in low income group in the urban areas. In 1950-51, when their number was 49, they had 9,701 members and the working capital of 283 thousand rupees. They issued loans amounting to 300 thousand rupees. In 1959-60, their number rose to 204, with a membership of 52,644 and working capital of 2,299 thousand rupees. They issued loans to the tune of 1,700 thousand rupees in that year.

The District has registered some progress also in the direction of co-operative marketing of agricultural produce. Marketing co-operatives of primary producers are being organised in important markets. In 1950-51, there was one such society in the District but by 1959-60, their number had gone up to 8 with a membership of 1,826. Besides functioning as commission agents, these Societies purchase wheat and other commodities for the Government whenever required. These Co-operatives are being encouraged to construct or acquire godowns and cold stores.

As sugar-cane is an important crop of the District and there are two sugar factories in the District, the Sugarcane Supply Societies are coming to occupy an important place in the District. There was only one such society in 1950-51, with 4,791 members but by 1960-61 their number had gone up to 9 having 28,103 members. One important Society in this group supplies cane to the Co-operative Sugar Factory at Murinda. Its membership has increased from 6,489 in 1955-56 to 10,596 in 1959-60.

Irrigation societies encourage installation of tube-wells and pumping sets on co-operative basis. No such Society existed in 1950-51, but in 1959-60 there were 9 of them with a membership of 132.

To eliminate the exploitation of the artisans and to solve the problems of the trade, small scale and cottage industries are encouraged to organise themselves on co-operative basis. The industries covered are tanning, shoe making, handloom weaving, scientific instruments, non-ferrous metals, cycle parts, and sewing machines. There were 12 weavers' societies with a membership of 172 in 1954-55. The number went up to 42 with a membership of 695 by 1959-60. Other industrial societies numbered 124 with a membership of 2,278 in 1959-60.

Farming Societies are also finding favour in the District. Their number rose from 76 in 1950-51 to 90 in 1959-60 and membership from 1,425 in 1950-51 to 1,536 in 1959-60.

Panchayati Raj (Table 40)*.—Waves after waves of foreign invaders like Greeks, Huns, Afghans, Mangols made depredations into this country but failed to leave behind any permanent impression on the Indian way of life and culture. On the other hand, with the passage of time their influence got sub-merged into the vast ocean of Indian culture of which our village *Panchayats* were the biggest repositories. The British regime did a great harm to this country by substituting the *Panchayats* with a centralised bureaucratic system of administration. It was strongly felt that if India was to regain her lost glory, the *Panchayats* must be revived. Mahatma Gandhi drew pointed attention to this basic necessity. He wrote "India's independence must begin at the bottom. Thus every village will be republic or a *Panchayat* having full powers. In this structure composed of innumerable villages, there will be ever widening, never ascending circle. Life will not be a pyramid with the apex sustained by the bottom. But it will be an oceanic circle, whose centre will be the individual always ready to perish for the village". Other leaders shared this view and accordingly the organisation of village *Panchayats* was made one of the Directive Principles of the State Policy in the Constitution of India.

The Punjab Gram Panchayat Act, 1952, as amended up-to-date and the Punjab Panchayat Samitis and Zila Parishad Act, 1961, form the corner stone of the *Panchayati Raj* in the State. The structure consists of three tiers, namely, a *Panchayat* at the Village level, a *Panchayat Samiti* at the Block level and a *Zila Parishad* at the District level. All these three institutions are organically linked with each other by means of indirect elections. They are one superior to the other but do not constitute heirarchy, where one is subordinate to the other. They

*Page 102.

have clearly defined spheres of activities and have independent and distinct sources of revenue. This enables them to function without losing their initiative and self-reliance.

Gram Panchayats.— A village *panchayat* has an average strength of 5 to 9 members including a *Sarpanch*, elected by adult franchise. There is adequate representation for women and members of the Scheduled Castes. In case no woman is elected as *Panch*, one is co-opted as additional *Panch*. The election to the *Panchayat* is held by secret ballot and its term is three years. The first general elections for *Gram Panchayats* were held in 1953, and the second in 1961.

In 1951-52, the number of village *panchayats* with very restricted functions, under the Punjab Village Panchayat Act of 1939 in the District, was 317 with a total membership of 1,218. By 1960-61, the number stood at 958 with a membership of 5,787.

The *Panchayats* are expected to provide cheap and ready justice. On the criminal side, they have been given powers to try certain minor offences like petty thefts, hurt, affray and commission of public nuisance. They are under the control of the District Magistrate, who can hear appeals from their orders, and transfer cases from one *panchayat* to another. On the civil and revenue side, the *panchayats* have been given powers to try civil and revenue judicial cases within certain pecuniary limits, and in respect of these cases they are under the control of the District Judge and the Collector, repectively.

Most of the villages are faction-ridden. The system of elections appears to have only added to this factional spirit and the *panchayat* proceedings are often marred by group feelings. These are, however, pangs of birth, and with the spread of education, proper guidance and maturity of public opinion, it is hoped the things will improve.

In 1951-52, 486 civil and revenue cases were instituted with the *panchayats* against which 494 were decided. The number went on increasing till in 1954-55 the peak was reached with 1,589 cases instituted, and 1,454 decided. Subsequently there was a decline so that by 1959-60, 685 cases were instituted, and 719 decided. Similar was the position in regard to the criminal cases. In 1951-52, 776 cases were instituted and 763 decided. The peak number was reached in 1954-55 when the number of the instituted cases went up to 2,850 against which 3,003 were decided. In 1959-60, the number of the instituted cases was 1,160 only and the number of the diecded cases was 1,099.

The figures quoted above call for two observations. First, there has been a substantial reduction in the number of cases coming before the *panchayats*. This reduction is attributed to the villagers having preference for regular courts to adjudicate their disputes where they expect more impartiality. Second, majority of cases coming to the *panchayats* are compromised. This is a pleasant feature, making for harmony among the village community.

Besides, the *panchayats* look to the requirements of their respective areas in regard to agriculture, education, animal husbandry, public health and sanitation including water-supply, works of public utility, games and sports, industries medical health and relief to the poor. They are expected to arrange for 50 per cent of the cost of local development works sponsored by the Development Department, either in cash or in kind and labour. With the help of the departments concerned, they have been responsible for starting a number of single teacher primary schools, construction of new school buildings and repairing and remodelling of old ones, provision of drinking water arrangements in the schools, raising of aided libraries, provision of community listening sets, construction and repairing of *panchayat ghars*, building of dispensaries, planting of trees, arranging playgrounds and children parks, construction of village approach roads, repairing and levelling of public paths, construction of drains, construction of culverts and pavement of streets, construction, repair and remodelling of *kuhls*, *baolies* and wells for drinking water and remodelling and repairing of ponds.

The village common lands now vest in the *Panchayats* and this is one of the sources of their income. Besides they receive a percentage of land revenue collection in the villages under their charge and grants from Government and sometimes from local bodies. They levy House Tax and Professions Tax and raise voluntary contributions. The fees and penalties which they impose are also transferred to their funds. In 1960-61 the total income of the *panchayats* in the District was 1,313 thousand rupees and their total expenditure on education and libraries, public works, public health, agriculture and veterinary services, administration and other miscellaneous items amounted to 1,523 thousand rupees (Table 39).*

Panchayat Samitis.—There is a *Panchayat Samiti* for each Block. It consists of: (i) 16 members, elected by the *Panches* and *Sarpanches* ; (ii) two members elected by the co-operative Societies ; and (iii) one member elected by the Market Committees. Besides, every M.L.A. with his constituency in the Block and such members of the Punjab Legislative Council as the Government may specify, work on the Samiti as associate members. Two women interested in social and four persons belonging to the Scheduled Castes, if not elected otherwise, are co-opted as members. The S.D.O. (Civil) and the Block Development and Panchayat Officer of the Block, work as *ex-officio* members. The associate and *ex-officio* members do not have the right to vote. The Chairman and the Vice-Chairman are elected from among the elected members for a term of three years.

*Page 101.

The *Panchayat Samitis* provide and make arrangements in respect of agriculture, animal husbandry and fisheries, health and rural sanitation, communication, social education, co-operation and such other miscellaneous duties as development of cottage and small scale industries and other local development works. The *Samiti* is also the agent of the Government for the formulation and execution of Community Development programme.

The sources of income with the *Samiti* are the local rate as charged by the defunct District Board, fee derived from public institutions like schools and markets, fee from fairs and shows, rents and profits accruing from properties vested in it and such moneys and grants which the Government may place at its disposal. The *Samiti* can, with the permission of the *Zila Parishad*, impose any tax which the State Legislature has power to impose under the Constitution.

Zila Parishad.—The *Zila Parishad* consists of the Chairman of every *Panchayat Samiti*, two members elected by each *Panchayat Samiti*, every M.P., M.L.A., M.L.C., representing the District or any part thereof, and the Deputy Commissioner. Two women and five members belonging to the Scheduled Castes, if not elected otherwise are co-opted as members. The M.Ps., M.L.As., M.L.Cs., and the Deputy Commissioner do not have the right to vote. The *Parishad* has a Chairman and a Vice-Chairman, elected by the elected members for three years.

The *Parishad* consolidates and co-ordinates the plans prepared by the *Panchayat Samiti*, examines and approves the budgets of the *Panchayat Samitis*. It also advises the Government in regard to *Panchayats* and *Panchayat Samitis* and keeps a watch over agricultural and production programmes and construction works.

The income of the *Parishad* accrues from the Central or State Government funds allotted to it, grants from all-India bodies and institutions for the development of cottage, village and small scale industries, share of the land cess, state tax or fees, income from endowments and such contributions as it may levy on the *Panchayat Samitis*.

PART II

DEPARTMENTAL STATISTICS

Explanatory Note— Page

I—RAINFALL AND TEMPERATURE

Table 1—Temperature 53
Table 2—Monthly Rainfall 58

II—AGRICULTURE

Table 3—Land Utilisation 62
Table 4—Classification of Land (Assessment Circle-wise) 63
Table 5—Net Area Irrigated 64
Table 6—Gross Area Irrigated 64
Table 7—Area under Principal Crops 65
Table 8—Yield per acre of Principal Crops 65
Table 9—Wages for Skilled and Unskilled Workers 66
Table 10—Wholesale prices of Agricultural Produce 68
Table 11—Arrival of Agricultural Produce 71

III—LIVESTOCK AND IMPLEMENTS

Table 12—Livestock and Poultry 72
Table 13—Agricultural Machinery and Implements 72

IV—INDUSTRY

Table 14—Factory and Factory Workers 73
Table 15—Registered Factories 76

V—CO-OPERATION

Table 16—Co-operative Societies 81
Table 17—Non-Credit Co-operative Societies 82

VI—EDUCATION

Table 18—Progress of School Education 84
Table 19—Industrial Schools 84
Table 20—Colleges 86

VII—PRINTING AND PUBLISHING

Table 21—Printing Presses 88
Table 22—Newspapers, Magazines and Periodicals 90

VIII—ENTERTAINMENTS

Table 23—Cinema Houses 92
Table 24—Broadcast Receiving Licences 92

IX—MEDICAL AND PUBLIC HEALTH

Table 25—Hospitals and Dispensaries 92
Table 26—Hospitals and Dispensaries (Ayurvedic) 92
Table 27—Maternity and Child Welfare Centres 92
Table 28—Work done by Malaria Control Unit 92
Table 29—Family Planning 93
Table 30—Primary Health Units and Centres and Rural Health Centres 93
Table 31—Prosecutions under Pure Food Act 93

X—VITAL STATISTICS	Page
Table 32—Births and Deaths	94
Table 33—Registered Deaths according to causes	94
XI—TRANSPORT AND COMMUNICATIONS	
Table 34—Length of Roads	95
Table 35—Towns and Villages having Post Offices	97
Table 36—Railway Stations	98
Table 37—Road Distances between various places	99
Table 38—Major Bridges	100
XII—LOCAL ADMINISTRATION	
Table 39—Working of Panchayats	101
Table 40—Finances of Local Bodies	102
Table 41—Community Development Activities	104
XIII—BANKS, INSURANCE AND SAVINGS	
Table 42—Offices of Banks	108
Table 43—Insurance Policies	108
Table 44—Small Savings	109
XIV—JUSTICE AND ADMINISTRATION	
Table 45—Criminal Justice : Disposal of Cases	110
Table 46—Sanctioned Strength of Police	110
Table 47—Jails and their Inmates	110
Table 48—Receipts from State Excise Duties, Sales Tax, etc.	111
Table 49—Land Revenue Receipts	111
Table 50—Transactions in Land	112
Table 51—Number of Instruments Registered	113
XV—MISCELLANEOUS	
Table 52—Important Events	114
Table 53—Monuments and Better Known Places	115
XVI—FAIRS AND FESTIVALS	
Table 54—Fairs and Festivals	118

EXPLANATORY NOTE

The scope of the District Census Handbook has been enlarged this time, so as to include statistics on a variety of subjects listed below. The material was collected from the concerned departments and the co-operation from them is acknowledged in the form of a foot note under each Table.

There are in all 54 Tables in this Part grouped under the following heads :—

Rainfall and Temperature	Tables 1 & 2
Agriculture	Tables 3 to 11
Livestock and Implements	Tables 12 & 13
Industry	Tables 14 & 15
Co-operation	Tables 16 & 17
Education	Tables 18 to 20
Printing and Publishing	Tables 21 & 22
Entertainments	Tables 23 & 24
Medical and Health	Tables 25 to 31
Vital Statistics	Tables 32 & 33
Transport and Communications	Tables 34 to 38
Local Administration	Tables 39 to 41
Banks, Insurance and Savings	Tables 42 to 44
Justice and Administration	Tables 45 to 51
Miscellaneous	Tables 52 & 53
Fairs and Festivals	Table 54

RAINFALL AND TEMPERATURE

Table 1 gives information regarding mean maximum, mean minimum, highest maximum and lowest minimum temperatures, mean relative humidity, mean wind speed, number of days of dust storm, thunder and hail storms, recorded at one or more stations in the District for each month for the years 1951-1960.

Table 2 presents monthly and annual rainfall and the number of rainy days, separately during ten years ending 1960, for the various stations in the District. In the last column has been shown the average rainfall in each month during the years 1951 to 1960. These figures are very interesting, since they bring out the seasonal distribution of rains.

The rainfall figures have been given in inches, but the annual figures have been shown also in centimetres. Rainfall records are maintained at various important stations in the District.

AGRICULTURE

Table 3 shows the utilisation of land in the District for the period 1901-1961. Information has been worked out for the quinquenniums centring around the census years 1901, 1911, 1921, 1931, 1941, 1951 and 1961. In this case the year is the agricultural year, ending with the 30th June.

The classification of area has been made according to the following scheme :–

(i) *Geographical area* represents the total land area as worked out from the Surveyor General and Village Papers. The changes in the area may be due to territorial adjustments, or remeasurement of land.

(ii) *Forests* include all area actually under forests, whether State pwned or private, and administered as forests.

(iii) *Land not available for cultivation* comprises land put to non-agricultural uses, barren and uncultivable land like mountains, river and canal beds, roads and railway lines, buildings, etc.

(iv) *Other uncultivable land* includes (a) culturable wastes and other fallows ; (b) permanent pastures and other grazing lands ; and (c) land under miscellaneous tree crops and groves, not included under net area sown.

Category (a) comprises land which can be brought under cultivation but which has not yet been cultivated or has remained uncultivated successively for more than four years. Category (b) includes all such lands which are used permanently for grazing or collection of grass. Category (c) includes lands bearing fruit orchards and other plantations.

(v) *Fallow land* is of two types : First lands which have remained out of cultivation for a period not less than one year but not more than 4 years, second lands which are left fallow up to one year only (current fallows).

(vi) *Net area sown* is the area on which sowing is actually done during the course of a year.

(vii) *Area sown more than once* is that portion of the net sown area which was sown more than once in a year.

(viii) *Total cropped area* is the gross area under all crops in a year, and is the total of net area sown and area sown more than once.

The sources of information for this Table are the Indian Agricultural Statistics (Volume I and II) and the Annual Season and Crop Reports published by the Director of Land Records, Punjab.

Table 4 shows assessment circle-wise classification of land in the District for 1960-61 : total area according to Village Papers; area under forests; area not available for cultivation ; area available for cultivation ; and cultivated area according to means of irrigation. No publication has so far given such a useful and comprehensive data. It is for the first time that such information was collected.

Table 5 presents net area irrigated from (1) Government canals, (2) private canals, (3) tanks, (4) tube-wells, (5) other wells and (6) other sources. The information is presented for the same quinquenniums as selected for Table 3.

Table 6 presents gross grea irrigated under various food and non-food crops in the District, for selected quinquenniums during 1901-61.

Table 7 shows area under principal crops in the District for selected quinquenniums during 1901-61. The principal crops have been classified into three categories : (i) Basic food crops, (ii) Other food crops and (iii) Non-food crops.

Table 8 presents the average yield per acre of principal crops in the District: rice, wheat, *jowar bajra*, maize, barley, gram, potatoes, sugar-cane, chillies, sesamum, rape, mustard and cotton. Information is given for 12 years ending 1960-61, and the yield figures are in terms of lbs. per acre.

Table 9 presents wages for man, woman and child separately for skilled and unskilled workers in selected agricultural occupations in the District during 1951, 1956 and 1960. Wages are in terms of rupees per normal working day of 8 hours and have been given for each month separately. The information relates to only one village.

Table 10 presents wholesale prices of various agricultural products like the rice (unhusked), wheat, barley, *jowar*, *bajra*, maize, gram, rape seed til, *gur* unginned cotton, etc., as obtaining in the market at Ambala. Prices are in terms of rupees and maunds, and are for each month, 1951 to 1960.

Table 11 presents arrival of various agricultural commodities for sale in different regulated markets in the District during the year ending 30th June, 1961.

LIVESTOCK AND IMPLEMENTS

Table 12 presents figures for livestock and poultry for the District for the years 1920, 1923, 1935, 1940, 1945, 1951, 1956 and 1961. Poultry includes hens, cocks, chickens, ducks, drakes and ducklets.

Table 13 provides information on agricultural implements and machinery for the District and each Tahsil for 1956 and 1961. The information is collected along with quinquennial livestock census, conducted by the Director of Land Records, Punjab.

INDUSTRY

Table 14 relates to the working of registered factories during the years 1951, 1956 and 1960.

Table 15 gives particulars about registered factories in Ambala District as on 31st December, 1961. It also gives detailed information regarding the number of workers and nature of work.

CO-OPERATION

Table 16 presents information on various types of co-operative societies in the District. Particulars are given of the number of societies, their membership, working capital and loans issued. The figures relate to the years 1950-51 to 1959-60.

Table 17 gives the number and membership of various types of non-credit co-operative societies in the District during 1950-51 to 1959-60.

EDUCATION

Table 18 presents the progress of school education in the District during the years 1951-52 to 1960-61. Information has been given separately for Primary, Middle, High and Higher Secondary Schools. Part (a) of the Table shows the number of schools and Part (b) the number of scholars for boys and girls schools.

Table 19 presents for each industrial school in the District scholars studying during the years 1951 to 1960.

Table 20 gives the number of Arts and Science and Professional colleges in the District during the year ending 1960.

PRINTING AND PUBLISHING

Table 21 relates to printing presses in the District working in 1960 : the year of declaration, the language/ languages in which the matter can be printed, the number of printing machines and the power used.

Table 22 lists the newspapers, magazines and periodicals published in the District during 1961 : the place of publication, the year of establishment, the language, the number of copies printed, retail selling price, and its main interest. The publications have been arranged according to the frequency of their circulation.

ENTERTAINMENTS

Table 23 shows the number of Cinema Houses in the District during the year 1951-52 to 1959-60.

Table 24 shows the number of Broadcast Receiving Licences issued in the District during the calendar years 1959, 1960 and 1961.

MEDICAL AND HEALTH

Table 25 shows the number of hospitals and dispensaries in the District as on 1st January, 1961, and the number of beds for each type of hospital and dispensary.

Table 26 shows the number of hospitals and dispensaries providing ayurvedic treatment in the District during the years 1951 to 1961 and the number of 'Vaids and 'Hakims' working there.

Table 27 shows the cases treated and expenditure incurred by each maternity and child welfare centre in the District during the calendar year 1960.

Table 28 presents the work done and expenses incurred by the Malaria Control Unit from 1953 to 1961 in the District.

Table 29 informs about the number of persons sterilized and other steps undertaken by the Family Planning Centres in the District during 1960-61.

Table 30 shows the location of the Primary Health Units and Centres and Rural Health Centres as on 1st October, 1961.

Table 31 shows prosecutions under Pure Food Act in the District during 1960.

VITAL STATISTICS

Table 32 shows the number of births, deaths sexwise, as recorded in the District during the years 1951 to 1960.

Table 33 gives the number of deaths classified according to different causes and of infant mortality for the years 1951 to 1960.

TRANSPORT AND COMMUNICATIONS

Table 34 gives road mileage in the District as on the 31st March, 1961. Information is categorised according to the roads maintained by Public Works Department and *Zila Parishad* and by the Municipal/Committees ; according to National Highways, State Highways, Major District Roads, Minor District Roads and Village Roads ; and according to metalled and unmetalled roads.

Table 35 gives a list of Post Offices in the District as on 31st March, 1961.

Table 36 is a list of railway stations located in the District.

Table 37 is a polymetrical Table showing distances as between different places in the District.

Table 38 gives information about major bridges in the District.

LOCAL ADMINISTRATION

Table 39 shows the working of *panchayats* in the District during 1960-61 : number of *panchayats*, their membership, beneficial and judicial activities, and income and expenditure.

Table 40 deals with Local Bodies in the District as on 31st March, 1961. It gives informaton for each Local Body, area served, population, the number of members and income and expenditure during 1960-61.

Table 41 shows the community development activities in the District as on 31st March, 1961: for each Block, its stage, area, number of villages and population covered, Government expenditure and people's participation in terms of money in the First and Second Five-Year Plans, and achievements in different spheres.

BANKS, INSURANCE AND SAVINGS

Table 42 shows the various banks operating in different towns of the District as on the 31st March, 1961.

Table 43 shows the number of new insurance policies issued and sum assured annually in the District from 1957 to 1960.

Table 44 gives a detailed account of various small saving schemes launched and progress achieved in the District during 1957-58 to 1960-61.

JUSTICE AND ADMINISTRATION

Table 45 gives information regarding criminal justice, cases tried and persons convicted in the District annually from 1951 to 1960.

Table 46 shows the sanctioned strength of Police and the number of Police Stations in the District as on 31st December, 1960.

Table 47 gives information about jails and their inmates classified according to the periods of sentence in the District as on 31st December, 1960.

Table 48 shows the receipts from State Excise duties, Sales Tax, Entertainment Tax and Motor Spirit Tax in the District annually from 1950-51 to 1959-60.

Table 49 presents land revenue receipts in the District during 1950-51 to 1960-61.

Table 50 shows transactions in land by sales, mortgages, redemption and gifts and exchanges during 1951-52 to 1960-61.

Table 51 presents the number of instruments registered and value of property transferred in the District annually from 1951 to 1960.

MISCELLANEOUS

Table 52 presents important events occurred in each Tahsil of the District during the period 1951-60.

Table 53 shows the monuments and better known places of worship or tourist interest in rural areas of the District arranged according to Tahsils. Information is also given about its distance from nearest railway station and whether any fair is held there.

FAIRS AND FESTIVALS

Table 54 relates to fairs and festivals. The material for this Table was collected from a number of agencies: Headmasters of schools, *Patwaris*, Police Stations, District Officers of Health and Municipal Committees.

The fairs and festivals are arranged for villages in Tahsils according to the H.B. numbers. Information is given for each fair relating to the date on which it falls, duration, its significance and any legend connected with it, mode of observance and other entertainments, approximate number of visitors and the distance they come from, whether restricted to any particular castes or observed generally, and the commodities sold.

TABLE I

TEMPERATURE, HUMIDITY AND WIND SPEED AT CHANDIGARH : 1954 TO 1960

Month	Temperature (F)				Mean relative humidity (per cent)		Mean wind speed M.P.H.	No. of days		
	Mean maximum	Mean minimum	Highest maximum	Lowest minimum	Hr. 0830	Hr. 1730		Dust storm	Thunder storm	Hail storm
1	2	3	4	5	6	7	8	9	10	11
1954										
January	68.5	45.6	..	..	80	60	5.3	0	2	0
February	75.9	53.0	91.0	47.0	85	82	5.4	0	0	0
March	81.7	58.4	92.0	43.0	..	..	5.1	0	0	0
April	95.7	69.8	104.0	61.0	43	45	3.8	0	0	0
May	101.0	77.7	110.0	68.0	35	22	6.5	1	0	0
June	103.8	82.7	110.0	71.0	51	33	9.0	2	1	1
July	93.9	78.9	106.0	73.0	75	61	7.2	0	0	0
August	92.2	77.3	97.0	69.0	73	58	6.1	0	0	0
September	90.4	75.0	97.0	70.0	57	70	5.4	0	0	0
October	84.6	57.3	90.0	56.0	53	39	4.1	0	0	0
November	79.8	50.6	83.0	44.0	50	35	3.3	0	0	0
December	71.5	43.2	78.0	35.0	56	40	4.1	0	0	0
1955										
January	66.5	43.1	73.0	32.0	78	68	3.7	0	0	0
February	73.9	45.9	85.0	38.0	63	43	5.0	0	0	0
March	85.9	62.5	95.0	49.0	51	38	5.5	1	0	0
April	90.6	62.2	99.0	54.0	36	20	5.7	0	0	0
May	96.4	67.1	107.0	59.0	36	25	5.4	0	0	0
June	102.9	78.5	110.0	70.0	47	27	8.2	0	1	0
July	93.6	73.8	101.0	67.0	76	53	5.8	0	0	0
August	88.6	71.3	94.0	68.0	83	70	6.7	0	0	0
September	88.8	69.2	95.0	63.0	76	62	4.6	0	0	0
October	84.3	59.4	91.0	49.0	72	60	5.1	0	0	0
November	80.2	45.9	84.0	43.0	61	47	3.3	0	0	0
December	70.7	41.0	80.0	34.0	72	46	3.6	0	0	0
1956										
January	68.4	40.5	75.0	35.0	76	47	3.7	0	0	0
February	76.4	42.6	89.0	35.0	57	28	4.6	0	0	0
March	82.4	53.8	89.0	43.0	62	39	6.2	0	0	0
April	94.8	64.1	104.0	55.0	40	35	5.4	0	0	0
May	104.7	74.7	109.0	67.0	36	23	9.1	4	0	0
June	100.3	74.9	106.0	64.0	58	39	8.5	1	0	0
July	90.0	71.0	96.0	65.0	82	73	5.7	0	0	0
August	89.9	69.7	97.0	66.0	82	72	2.6	0	0	0
September	93.4	69.0	97.0	65.0	74	52	3.2	0	0	0
October	85.5	59.3	91.0	54.0	70	56	3.1	0	0	0
November	79.8	46.1	87.0	41.0	64	41	..	0	0	0
December	72.8	46.2	79.0	40.0	65	49	..	0	0	0
1957										
January	64.9	46.8	76.3	39.7	83	63	..	0	0	0
February	70.9	46.2	80.6	39.9	66	36	..	0	0	0
March	81.5	56.5	88.0	45.0	52	45	..	1	1	0
April	90.0	65.5	98.4	56.7	49	24	..	1	1	0
May	97.7	74.5	108.0	64.6	35	23	..	0	0	0
June	100.9	78.3	106.7	64.4	41	31	..	2	2	0
July	94.8	78.4	106.9	72.0	73	38	...	0	5	0
August	92.3	76.8	99.3	68.9	77	65	..	0	1	0
September	87.6	71.4	93.9	66.6	74	61	..	0	0	0
October	90.0	63.0	95.4	52.2	63	40	..	0	0	0
November	82.2	54.5	89.6	39.9	66	40	..	0	0	0
December	71.1	49.6	79.5	43.9	82	65	..	0	0	0

Note.—Chandigarh observatory was set up in 1954. Figures prior to that are not available.

TABLE I—contd.

TEMPERATURE, HUMIDITY AND WIND SPEED AT CHANDIGARH : 1954 TO 1960

Month	Temperature (F)				Mean relative humidity (percent)		Mean wind speed M.P.H.	No. of days		
	Mean maximum	Mean minimum	Highest maximum	Lowest minimum	Hr. 0830	Hr. 1730		Dust storm	Thunder storm	Hail storm
1	2	3	4	5	6	7	8	9	10	11
1958										
January	72.7	51.6	79.3	45.9	80	53	..	0	0	0
February	77.5	51.4	83.3	44.1	58	31	..	0	0	0
March	86.7	60.4	96.1	47.8	47	27	..	2	0	0
April	98.6	73.0	106.2	56.8	31	22	..	2	0	0
May	102.7	77.0	107.1	70.2	23	16	..	1	0	0
June	105.4	82.0	113.5	68.7	35	22	..	0	0	0
July	92.5	77.0	101.5	70.0	78	66	..	0	0	0
August	92.1	75.6	98.6	72.0	80	70	..	0	0	0
September	90.0	73.8	99.1	67.8	82	75	..	0	0	0
October	88.9	64.0	93.4	57.0	64	48	..	0	0	0
November	82.0	52.9	92.1	45.0	62	41	..	0	0	0
December	72.7	48.0	82.2	40.6	82	63	..	2	0	0
1959										
January	67.6	45.0	74.8	36.9	83	65	..	0	0	0
February	70.0	46.6	80.1	40.3	74	49	..	0	0	0
March	85.5	57.0	95.0	47.8	48	30	..	0	0	0
April	95.4	66.4	102.9	52.2	33	22	..	0	0	0
May	100.8	75.9	109.0	65.1	33	24	..	0	0	0
June	103.5	81.3	110.3	72.0	47	27	..	3	3	0
July	92.8	76.6	98.4	69.6	77	65	..	0	0	0
August	90.9	75.0	96.4	70.9	83	73	..	0	0	0
September	90.3	73.4	95.2	66.6	81	75	..	0	0	0
October	87.6	68.0	94.1	60.3	67	60	..	0	0	0
November	78.4	53.8	87.1	46.9	61	52	..	0	1	1
December	73.6	45.9	81.1	36.1	63	49	..	0	0	0
1960										
January	68.7	43.5	77.2	36.0						
February	73.9	50.5	85.6	41.9						
March	80.6	55.4	87.1	46.8	Not Available					
April	92.1	65.8	102.0	56.1						
May	103.5	74.8	109.0	64.0						
June	104.9	79.2	111.6	68.0						
July	92.7	76.1	102.6	71.4	Not Available					
August	91.2	74.8	98.1	70.3						
September	93.2	72.1	96.3	66.2						
October	90.1	62.1	98.6	52.9						
November	81.5	49.5	87.3	43.2	Not Available					
December	75.0	43.3	82.0	36.3						

TABLE I—contd.

TEMPERATURE, HUMIDITY AND WIND SPEED AT AMBALA : 1951 TO 1960

Month	Temperature (F)				Mean relative Humidity (per cent)		Mean wind speed M.P.H.	No. of days		
	Mean maximum	Mean minimum	Highest maximum	Lowest minimum	Hr. 0830	Hr. 1730		Dust storm	Thunder storm	Hail storm
1	2	3	4	5	6	7	8	9	10	11
1951										
January	70.0	42.8	79.0	35.0	83	49	3.9	0	2	0
February	76.8	47.1	88.0	39.0	64	34	5.7	0	1	0
March	86.9	57.8	93.0	51.0	58	30	5.7	1	0	0
April	93.0	64.4	104.0	57.0	47	21	5.6	0	1	1
May	103.5	75.1	115.0	65.0	47	24	6.6	0	2	0
June	108.5	81.7	116.0	72.0	41	23	5.7	0	0	0
July	102.4	81.4	112.0	75.0	70	47	6.9	0	0	0
August	95.0	77.2	102.0	73.0	83	60	4.0	0	0	0
September	96.8	75.4	105.0	71.0	75	50	2.9	0	0	0
October	98.0	69.7	102.0	56.0	63	33	3.7	0	0	0
November	85.1	54.4	92.0	45.0	78	57	3.4	0	0	0
December	75.2	46.2	79.0	42.0	89	53	2.2	0	0	0
1952										
January	72.9	46.8	81.0	42.0	83	51	4.5	0	0	0
February	77.7	51.2	86.0	47.0	77	43	4.5	0	0	0
March	83.7	56.7	93.0	50.0	72	28	5.4	0	1	0
April	106.7	71.0	109.0	61.0	47	19	4.9	0	0	0
May	107.2	76.6	116.0	70.0	39	18	5.5	0	0	0
June	102.6	78.7	113.0	68.0	63	35	6.5	0	3	1
July	97.7	79.0	104.0	74.0	84	61	4.0	0	1	0
August	91.2	77.0	99.0	73.0	89	75	2.5	0	0	0
September	98.9	76.7	101.0	64.0	73	38	3.2	0	0	0
October	95.6	..	100.0	..	61	26	0.9	0	0	0
November	85.8	47.0	94.0	..	65	30	2.5	0	0	0
December	74.8	41.8	80.0	36.0	80	42	3.2	0	0	0
1953										
January	68.5	44.8	77.0	41.0	85	55	3.8	0	0	0
February	80.3	51.9	91.0	41.0	75	53	4.3	0	0	0
March	93.3	62.3	101.0	57.0	48	23	3.8	0	0	0
April	100.4	69.3	110.0	60.0	41	18	5.6	0	0	0
May	106.8	78.7	113.0	71.0	38	20	5.8	0	0	0
June	104.6	82.4	115.0	69.0	53	42	5.7	0	0	0
July	93.2	78.4	102.0	73.0	88	65	4.6	0	0	0
August	92.4	77.3	99.0	73.0	85	73	3.9	0	0	0
September	97.0	74.7	100.0	65.0	83	58	2.9	0	0	0
October	94.7	62.9	99.0	57.0	65	43	3.5	0	0	0
November	84.7	49.9	94.0	42.0	69	50	3.4	0	0	0
December	78.4	46.4	82.0	43.0	84	61	2.7	0	0	0
1954										
January	67.3	44.2	77.0	37.0	87	62	4.5	0	0	0
February	72.3	52.7	84.0	47.0	83	67	3.9	0	0	0
March	84.9	56.8	96.0	46.0	68	43	5.8	0	0	0
April	100.5	68.9	109.0	56.0	41	35	5.9	1	0	0
May	109.9	75.7	116.0	69.0	30	29	5.7	1	1	0
June	105.9	83.4	114.0	70.0	51	30	6.2	0	2	0
July	97.0	79.6	110.0	74.0	76	59	4.5	0	0	0
August	97.7	76.9	104.0	74.0	76	64	4.1	0	0	0
September	93.7	75.5	101.0	71.0	80	67	2.0	0	0	0
October	89.5	60.9	93.0	53.0	67	45	0.8	0	0	0
November	84.2	50.3	88.0	44.0	65	33	2.9	0	0	0
December	75.1	42.6	83.0	32.0	75	40	3.4	0	0	0

TABLE I—contd.

TEMPERATURE, HUMIDITY AND WIND SPEED AT AMBALA : 1951 TO 1960

Month	Temperature (F)				Mean relative humidity (per cent)		Mean wind speed M.P.H.	No. of days		
	Mean maximum	Mean minimum	Highest maximum	Lowest minimum	Hr. 0830	Hr. 1730		Dust storm	Thunder storm	Hail storm
1	2	3	4	5	6	7	8	9	10	11
1955										
January	68.8	42.9	76.0	32.0	82	55	3.6	0	0	0
February	76.3	47.2	87.0	43.0	72	39	5.2	1	0	0
March	89.5	61.8	99.0	53.0	65	46	5.7	0	0	0
April	96.9	63.3	104.0	56.0	37	22	5.0	1	1	0
May	100.5	71.4	111.0	62.0	42	24	5.1	1	0	0
June	107.5	83.0	115.0	75.0	49	37	6.5	0	0	0
July	98.6	80.2	106.0	69.0	70	53	4.9	0	0	0
August	91.5	76.7	100.0	71.0	85	72	4.5	0	1	0
September	92.1	75.4	101.0	67.0	85	68	3.6	0	0	0
October	82.4	65.0	94.0	55.0	84	65	4.1	0	0	0
November	83.8	51.9	88.0	47.0	75	49	3.2	0	0	0
December	73.9	46.0	82.0	38.0	84	53	3.6	0	0	0
1956										
January	70.9	44.7	78.0	38.0	81	59	3.8	0	0	0
February	79.7	46.6	93.0	39.0	62	35	4.9	0	0	0
March	84.4	59.2	92.0	50.0	66	44	6.1	0	2	0
April	100.1	68.4	110.0	61.0	42	23	6.3	1	0	0
May	108.7	79.7	114.0	72.0	43	22	6.9	2	1	0
June	102.0	79.9	111.0	71.0	66	45	3.0	3	0	0
July	91.3	79.4	99.0	67.0	84	75	4.4	0	0	0
August	93.0	77.2	109.0	72.0	87	71	2.9	0	0	0
September	97.1	76.1	101.0	70.0	78	54	4.0	0	0	0
October	86.4	65.5	95.0	58.0	80	62	3.4	0	0	0
November	82.3	50.7	89.0	77.0	75	49	2.9	0	0	0
December	73.1	47.5	77.0	41.0	79	56	4.0	0	0	0
1957										
January	66.9	46.0	77.4	39.0	91	70	4.0	0	0	0
February	72.0	44.4	83.5	37.4	74	43	5.3	0	0	0
March	82.2	..	90.3	..	70	45	3.0	0	0	0
April	..	..	..	..	53	32	4.6	0	0	0
May	97.7	74.7	111.4	66.0	45	28	6.1	0	1	0
June	102.0	78.4	110.1	67.5	48	31	4.8	0	0	0
July	95.0	79.3	108.9	72.7	78	62	6.0	0	0	0
August	91.4	78.3	100.4	70.2	84	66	4.1	0	0	0
September	88.2	72.1	97.7	63.1	81	62	0.3	0	0	0
October	86.4	63.1	97.3	53.2	74	46	3.9	0	0	0
November	78.1	53.8	95.4	47.8	77	47	3.9	0	0	0
December	86.4	47.8	76.5	41.2	91	68	3.1	0	0	0
1958										
January	71.1	45.0	77.5	41.2	87	64	3.7	0	0	0
February	77.2	47.5	84.0	39.9	70	39	4.5	0	0	0
March	88.0	57.9	97.3	46.6	64	37	4.7	0	0	0
April	100.2	71.6	108.0	61.2	44	27	4.8	0	0	0
May	104.9	74.5	109.9	67.6	34	21	4.8	2	0	0
June	108.1	81.3	116.6	71.2	43	23	6.3	0	0	0
July	93.7	79.5	103.1	72.9	83	68	3.8	0	0	0
August	91.8	77.2	97.9	71.2	89	68	4.0	0	0	0
September	91.8	75.7	97.5	70.2	87	73	3.9	0	0	0
October	90.3	65.5	93.2	59.5	76	55	3.4	0	0	0
November	84.2	52.2	92.1	45.0	79	49	3.6	0	0	0
December	73.2	48.7	81.1	39.0	89	70	3.4	0	0	0

TABLE I—concld.

TEMPERATURE, HUMIDITY AND WIND SPEED AT AMBALA: 1951 TO 1960

Month	Temperature (F)				Mean relative humidity (per cent)		Mean wind speed M.P.H.	No. of days		
	Mean maximum	Mean minimum	Highest maximum	Lowest minimum	Hr. 0830	Hr. 1730		Dust storm	Thunder storm	Hail storm
1	2	3	4	5	6	7	8	9	10	11
1959										
January	69.1	45.7	75.0	39.2	89	66	5.5	0	0	0
February	71.4	48.7	81.1	43.2	76	53	6.3	0	0	0
March	88.3	57.4	102.2	50.0	69	44	..	0	0	0
April	98.8	68.7	106.5	55.8	58	43	4.8	0	0	0
May	104.9	75.7	112.5	65.3	53	42	6.1	0	1	0
June	107.1	82.6	114.3	71.4	66	48	6.2	0	0	0
July	95.4	78.8	109.2	72.9	89	77	5.7	0	1	0
August	92.3	77.5	98.4	72.3	89	77	3.2	0	1	0
September	91.4	76.8	97.0	69.8	92	78	2.7	0	1	0
October	89.6	68.2	95.0	59.2	83	62	3.0	0	1	0
November	80.2	54.0	90.0	47.3	82	57	3.0	0	0	0
December	74.5	44.4	83.7	38.1	89	58	3.3	0	0	0
1960										
January	70.0	42.6	79.2	37.8						
February	81.9	50.5	87.8	42.8		Not Available				
March	82.8	56.1	91.9	49.1						
April	95.4	65.1	110.1	51.4						
May	105.4	75.6	111.9	66.9						
June	105.6	80.4	113.5	68.2		Not Available				
July	93.2	78.6	101.7	73.9						
August	91.0	78.1	98.4	75.0						
September	95.7	75.4	99.1	69.8						
October	91.9	63.5	98.2	53.8		Not Available				
November	82.6	49.8	88.0	43.2						
December	75.4	44.8	80.1	37.8						

Source.—Meteorological Centre, New Delhi.

TABLE

MONTHLY RAINFALL

Month	1951		1952		1953		1954		1955	
	Rainfall	Rainy days	Rainfall	Rainy days	Rainfall	Rainy days	Rainfall	Rainy days	Rainfall	Rainy days
1	2	3	4	5	6	7	8	9	10	11
									Rain Gauge	
January	0·98	4	1·52	2	2·35	4	2·64	7	2·10	5
February	0·43	3	0·79	2	0·02	..	5.28	10	0·13	1
March	2·52	2	1·44	3	0·00	..	0·37	2	1·43	2
April	0·35	2	0·00	..	0·00	..	0·00	..	0·79	2
May	0·29	1	0·12	..	0·00	..	0·00	..	0·09	2
June	0. 13	1	3·42	5	0·95	4	0·00	..	1·22	3
July	16·48	6	3·83	7	16·88	13	17·24	13	12·41	6
August	2·85	3	14·54	13	6·32	6	2·08	4	9·51	16
September	0·95	2	0·00	..	1·38	3	4·78	7	8·39	12
October	0·00	..	0·00	..	0·00	..	3·76	3	10·18	9
November	2·18	2	0·00	..	0·00	..	0·00	..	0·00	..
December	0·00	..	0·18	1	0·30	1	0·00	..	0·09	..
Total	**27·16** (68·9)	**27**	**25·84** (65·6)	**33**	**28·20** (71·6)	**31**	**36·15** (91·8)	**46**	**46·34** (117·7)	**58**
									Rain Gauge	
January										
February										
March			Not Available							
April										
May										
June										
July			Not Available							
August										
September										
October										
November			Not Available							
December										
Total										
									Rain Gauge	
January	1·87	3	1·45	3	2·64	4	1·90	4	3·03	5
February	0·30	2	0·83	2	0·16	..	5·03	5	0·11	1
March	1·98	2	0·91	1	0·00	..	0·25	1	0·97	2
April	0·07	..	0·17	1	0·27	1	0·00	..	1·36	2
May	0·35	2	0·20	1	0·25	1	0·57	2	0·09	4
June	0·02	..	3·10	7	4·55	3	0·34	2	1·41	2
July	4·61	7	5·53	9	12·71	12	11·52	13	9·67	7
August	4·95	4	16·39	16	6·61	9	3·09	6	9·27	14
September	3·85	4	0·00	..	1·36	1	6·90	9	9·59	7
October	0·00	..	0·00	..	0·00	..	3·09	4	11·08	9
November	3·20	1	0·00	..	0·00	..	0·00	..	0·00	..
December	0·00	..	0·48	2	0·17	1	0·00	..	0·00	..
Total	**21·20** (53·8)	**25**	**29·06** (73·8)	**42**	**28·72** (72·9)	**32**	**32·69** (83·0)	**46**	**46·58** (118·3)	**53**

Notes.- 1. Rainfall figures are in inches, but figures within brackets are in centimetres.

2. N.R.=Not received.

2

1951-1960

1956		1957		1958		1959		1960		Average Rainfall 1951-60
Rainfall	Rainy days	Rainfall	Rainy days	Rainfall	Rainy days	Rainfall	Rainy days	Rainfall	Rainy days	
12	13	14	15	16	17	18	19	20	21	22
Station Rupar										
0·73	3	7·08	7	0·66	2	3·10	4	0·83	2	2·2
0·22	1	0·10	1	0·38	1	1·22	4	0·00	..	0·9
2·20	4	0·54	1	0·25	2	0·24	1	1·99	4	1·1
0·00	..	0·63	1	N.R.	N.R.	1·02	2	0·00	..	0·3
0·00	..	0·90	4	0·00	..	0·53	1	0·00	..	0·2
2·72	5	0·88	11	1·32	1	1·65	4	0·85	2	1·3
7·84	12	6·17	10	11·56	13	9·41	8	18·24	10	12·0
9·89	14	3·96	7	15·10	10	14·32	13	9·31	7	8·8
1·40	2	9·48	9	10·87	12	10·04	10	0·50	1	4·8
7·51	9	0·94	3	2·72	2	0·47	1	0·00	..	2·5
0·00	N.R.	0·50	1	0·00	..	0·46	1	0·00	..	0·3
0·22	1	1·61	3	1·60	4	0·00	..	1·14	1	0·5
32·73	**51**	**32·79**	**58**	**44·46**	**47**	**42·46**	**49**	**32·86**	**27**	**34·9**
(83·1)		(83·3)		(112·9)		(107·8)		(83·5)		(88·6)
ta tion Nalagarh										
1·66	5	10·63	20	0·87	2	2·62	4	2·56	3	3·7
0·95	1	..	..	N.R.	N.R.	0·00	..	0·00	..	0·2
3·48	4	1·61	2	0·42	1	0·46	2	1·45	3	1·4
0·00	..	0·63	1	N.R.	N.R.	0·10	1	N.R.	N.R.	0·2
0·00	..	0·95	3	0·20	1	0·00	..	0·73	N.R.	0·4
2·88	4	1·49	3	1·79	5	0·00	..	3·15	3	1·9
16·37	15	15·49	15	13·46	15	7·83	10	23·30	18	15·3
14·90	13	4·46	8	15·42	12	12·17	15	27·69	15	14·9
2·36	2	13·35	8	10·96	13	17·87	13	0·58	4	9·0
8·97	8	1·63	3	1·90	2	1·10	1	0·00	..	2·7
0·00	..	0·51	1	0·00	..	0·00	..	0·00	..	0·1
0·33	1	2·09	4	1·62	2	0·00	..	2·32	2	1·3
51·90	**53**	**52·84**	**68**	**46·64**	**53**	**42·15**	**46**	**61·78**	**48**	**51·1**
(131·8)		(134·2)		(118·5)		(107·1)		(156·9)		(129·8)
Station Kharar										
1·10	3	3·29	8	0·30	1	1·55	2	1·12	3	1·8
0·23	1	0·09	..	N.R.	N.R.	0·98	4	0·00	..	0·8
3·30	3	0·89	2	0·27	2	0·44	2	2·08	4	1·1
0·00	..	0·42	1	N.R.	N.R.	0·13	1	0·00	..	0·2
0·00	..	0·57	3	0·00	..	1·29	3	0·00	..	0·3
1·82	5	1·43	3	1·70	2	2·83	3	1·34	2	1·8
10·19	12	9·51	12	9·05	11	10·96	8	14·06	9	9·8
9·10	11	5·95	7	12·42	8	16·22	16	13·71	16	9·8
0·45	1	12·07	8	12·46	10	4·46	8	0·43	1	5·2
8·99	7	0·40	1	2·10	2	0·00	..	0·00	..	2·6
0·00	N.R.	0·39	1	0·00	..	0·32	1	0·00	..	0·4
0·26	1	1·53	2	1·60	3	0·00	..	0·98	1	0·5
35·44	**44**	**36·54**	**48**	**39·90**	**39**	**39·18**	**48**	**33·72**	**36**	**34·3**
(90·0)		(92·8)		(101·3)		(99·5)		(85·6)		(87·1)

TABLE

MONTHLY RAINFALL

Month	1951		1952		1953		1954		1955	
	Rainfall	Rainy days	Rainfall	Rainy days	Rainfall	Rainy days	Rainfall	Rainy days	Rainfall	Rainy days
1	2	3	4	5	6	7	8	9	10	11
									Rain Gauge	
January	1.23	5	1.20	3	3.43	4	2.50	7	5.21	7
February	0.16	1	1.69	2	0.06	..	3.88	7	0.00	..
March	1.54	2	1.59	2	0.07	..	0.31	2	1.57	1
April	0.22	1	0.00	..	0.24	3	0.00	..	0.50	1
May	1.70	3	0.31	2	0.67	1	0.27	2	0.90	2
June	0.64	1	6.02	9	5.64	6	1.42	2	2.40	1
July	4.79	8	8.31	12	13.97	5	10.57	13	9.28	6
August	14.05	10	17.28	16	12.16	19	8.47	8	20.26	16
September	3.55	5	0.00	..	2.51	5	7.68	10	9.16	10
October	..	..	0.00	..	0.00	..	1.10	1	11.76	8
November	3.45	1	0.00	..	0.00	..	0.00	0.00	0.00	..
December	0.00	..	0.12	1	0.21	1	0.00	0.00	0.00	..
Total	**31.33** (79.6)	**37**	**36.52** (92.8)	**47**	**38.96** (99.0)	**44**	**36.20** (91.9)	**52**	**61.04** (155.0)	**52**
									Rain Gauge	
January	0.49	2	1.22	2	6.28	3	1.69	6	3.33	6
February	0.18	1	1.75	2	0.00	..	4.37	7	0.14	1
March	2.25	2	1.93	3	0.00	..	0.23	1	0.92	2
April	0.24	2	0.00	..	0.56	2	0.00	..	0.60	1
May	1.60	3	0.51	2	0.08	..	0.00		1.06	3
June	0.39	2	2.32	5	4.95	4	3.65	1	0.37	2
July	3.52	5	5.11	9	12.63	13	9.57	15	6.78	4
August	8.60	9	13.28	11	14.20	17	1.79	3	8.41	8
September	1.29	4	0.00	..	2.11	2	8.76	10	9.81	5
October	0.08	1	0.00	..	0.00	..	0.00	..	11.90	6
November	4.94	2	..	..	0.00	..	0.00	..	0.00	..
December	0.00	..	0.51	1	0.60	2	0.00	..	0.00	..
Total	**23.58** (60.0)	**33**	**26.63** (67.6)	**35**	**41.41** (105.2)	**43**	**30.06** (76.4)	**43**	**43.32** (110.0)	**38**
									Rain Gauge	
January	1.12	3	0.65	2	3.45	3	4.64	7	6.54	7
February	0.24	2	0.87	2	0.72	1	8.81	8	0.47	1
March	2.00	2	0.85	1	0.00	..	0.16	1	1.34	2
April	0.00	..	0.00	..	0.09	1	0.00	..	1.08	2
May	1.40	3	0.25	1	0.00	..	0.16	1	0.54	2
June	0.63	2	6.89	8	7.23	8	1.61	2	0.42	2
July	3.01	6	5.50	12	14.41	13	13.40	14	5.93	8
August	8.91	8	13.68	12	8.81	15	7.35	8	12.30	11
September	1.83	3	0.00	..	7.11	5	7.70	8	10.20	10
October	0.14	1	0.00	..	0.00	..	3.18	3	8.39	7
November	1.70	2	0.00	..	0.00	..	0.00	..	0.00	..
December	0.00	..	0.10	1	0.38	1	0.00	..	0.00	..
Total	**20.98** (53.3)	**32**	**28.79** (73.1)	**39**	**42.20** (107.2)	**47**	**47.01** (119.4)	**52**	**47.21** (119.9)	**52**

2—concld.

1951-1960

1956		1957		1958		1959		1960		Average Rainfall 1951-60
Rainfall	Rainy days	Rainfall	Rainy days	Rainfall	Rainy days	Rainfall	Rainy days	Rainfall	Rainy days	
12	13	14	15	16	17	18	19	20	21	22
Station Naraingarh										
1.20	4	3.77	9	0.25	1	1.99	3	0.57	2	2.1
0.70	1	0.07	..	N.R.	N.R.	1.12	2	0.00	..	0.8
3.07	5	0.61	2	0.85	2	0.55	1	0.00	..	1.0
0.00	..	0.82	2	0.30	1	0.00	..	0.19	1	0.2
0.75	2	0.71	3	0.71	2	0.13	1	0.00	..	0.6
3.68	8	1.93	3	2.30	1	2.71	3	5.67	4	3.2
16.75	13	12.20	11	13.44	11	8.59	7	12.66	14	11.1
14.08	16	7.07	8	12.75	12	28.82	18	13.02	14	14.8
1.40	3	12.29	8	14.07	10	12.80	8	2.03	2	6.6
12.53	9	0.75	2	2.79	2	0.39	1	0.00	..	2.9
N.R.	N.R.	1.30	1	0.00	..	0.75	1	0.00	..	0.6
0.11	N.R.	2.36	2	1.38	2	0.00	..	0.79	1	0.5
54.27	**61**	**43.88**	**51**	**48.84**	**44**	**57.85**	**45**	**34.93**	**38**	**44.4**
(137.8)		(111.5)		(124.0)		(146.9)		(88.7)		(112.7)
Station Ambala										
1.00	2	3.17	8	0.58	2	1.66	2	0.52	2	2.0
0.00	..	0.00	..	N.R.	N.R.	0.91	3	0.00	..	0.7
4.38	3	0.61	3	0.97	2	0.24	1	0.35	2	1.2
0.00	..	0.41	1	N.R.	N.R.	0.00	..	0.00	..	0.2
0.32	1	0.91	2	0.40	1	1.42	1	0.00	..	0.6
2.63	4	1.65	4	0.22	1	2.91	3	4.57	2	2.4
11.67	8	9.40	13	6.89	9	7.83	9	12.35	13	8.6
8.31	6	5.03	7	8.53	11	11.65	15	13.32	14	9.3
0.57	2	8.77	9	13.48	11	13.06	8	0.56	2	5.8
5.99	6	0.51	1	2.14	3	1.14	3	0.00	..	2.2
0.70	1	0.65	1	0.00	..	0.63	1		..	0.7
0.20	1	1.52	2	1.14	5	0.00	..	1.10	1	0.5
35.77	**34**	**32.63**	**51**	**34.35**	**45**	**41.45**	**46**	**32.77**	**36**	**34.2**
(90.9)		(82.9)		(87.2)		(105.3)		(83.2)		(86.9)
Station Jagadhri										
0.62	2	3.92	7	N.R.	N.R.	1.70	2	1.41	3	2.4
0.43	1	0.00	..	N.R.	N.R.	0.90	3	0.00	..	1.2
2.61	4	1.37	3	N.R.	N.R.	0.47	2	0.83	3	1.0
0.00	..	0.35	1	0.52	2	0.00	..	0.11	1	0.2
0.24	1	0.67	2	0.12	1	0.00	..	0.00	..	0.3
3.67	8	2.65	3	1.00	1	1.93	3	5.64	5	3.2
13.46	9	5.34	7	10.24	14	6.62	6	9.70	11	8.8
14.42	12	4.83	11	14.71	9	17.07	12	17.37	16	12.0
2.66	4	11.37	9	8.55	8	8.35	5	1.46	3	5.9
8.84	7	1.70	1	5.70	2	0.79	1	0.43	1	2.9
0.14	1	0.48	1	0.00	..	0.75	2	0.00	..	0.3
N.R.	N.R.	2.61	2	1.25	2	0.00	..	0.00	..	0.4
47.09	**49**	**35.29**	**47**	**42.09**	**39**	**38.58**	**36**	**36.95**	**43**	**38.6**
(119.6)		(89.6)		(106.9)		(98.0)		(93.9)		(98.1)

Source.—State Government Gazette.

TABLE 3

LAND UTILIZATION IN AMBALA DISTRICT : 1901 TO 1961

(Quinquennial Average figures)

(Acres)

Classification of Area	*1901 (1898-99 to 1902-03)	1911 (1908-09 to 1912-13)	†1921 (1918-19 to 1922-23)	‡1931 (1928-29 to 1932-33)	1941 (1938-39 to 1942-43)	1951 (1948-49 to 1952-53)	1961 (1958-59 to 1962-63)
1	2	3	4	5	6	7	8
I. Total Geographical Area							
(a) According to Survey General	1,184,680	1,184,689	1,191,286	1,204,000	1,202,560	1,285,069	1,258,670
(b) According to Village Papers	1,188,039	1,198,416	1,195,153	1,195,033	1,194,024	1,241,612	1,426,746
II. Forests	12,019	12,019	12,013	11,973	11,996	13,237	153,108
III. Land not available for cultivation	315,639	313,752	306,574	305,857	305,427	321,037	303,189
(a) Land put to non-agricultural uses	N.A.	N.A.	N.A.	N.A.	N.A.	N.A.	107,962
(b) Barren and uncultivable land	N.A.	N.A.	N.A.	N.A.	N.A.	N.A.	195,227
IV. Other uncultivable land	97,407	118,216	136,454	119,097	115,233	123,622	92,902
(a) Culturable wastes other than fallow	97,407	118,216	136,454	119,097	115,233	N.A.	71,797
(b) Permanent pastures and other grazing land	..	..	..	..	..	N.A.	14,378
(c) Land under miscellaneous tree crops and groves not included under net area sown	..	..	..	..	..	N.A.	6,727
V. Fallow land	212,817	42,009	94,533	28,818	41,369	60,438	63,091
(a) Fallow land other than current fallow	..	..	..	..	..	..	..
(b) Current fallow	212,817	42,009	94,533	28,818	41,369	60,438	63,091
VI. Net area sown	550,157	712,420	645,579	729,288	719,999	723,278	814,456
VII. Area sown more than once	109,326	169,423	113,642	153,801	137,320	104,300	283,465
VIII. Total cropped area	659,483	881,843	759,221	883,089	857,319	827,578	1,097,921

* 3 years' average since figures for 1901-02 and 1902-03 are not available.
† 3 years' average since figures for 1921-22 and 1922-23 are not available.
‡ 4 years' average since figures for 1928-29 are not available.
N.A. = Not available.

Sources.—1. Indian Agricultural Statistics.
2. Annual Season and Crop Reports.

TABLE 4

CLASSIFICATION OF LAND (ASSESSMENT CIRCLE-WISE) IN AMBALA DISTRICT: 1960-61

(Acres)

District/Tahsil/Chak	Total area according to Village papers	Area under forests	*Area not available for cultivation	†Area available for cultivation	Cultivated Area‡						
					Chahi	Chahi-Nahri	Nahri	Abi	Sailab	Barani	Total
1	2	3	4	5	6	7	8	9	10	11	12
District Ambala	**1,472,109**	**158,449**	**341,322**	**78,915**	**52,283**	**1,347**	**5,823**	**20,970**	**41,130**	**771,870**	**893,423**
Tahsil Rupar	182,221	23,764	27,289	12,004	33,403	658	..	389	9,704	75,010	119,164
Chak											
Bet	51,583	2,832	12,463	5,432	5,168	..	..	..	8,335	17,353	30,856
Dhaya	83,113	954	9,734	2,233	27,741	658	..	8	533	41,252	70,192
Ghar	33,413	16,509	1,879	3,116	314	..	..	..	..	11,595	11,909
Ghar Bet	14,112	3,469	3,213	1,223	180	..	..	381	836	4,810	6,207
Tahsil Nalagarh	174,505	24,922	85,213	9,655	148	..	..	4,971	..	49,596	54,715
No Chak											
Tahsil Kharar	265,685	498	83,804	13,169	6,906	..	..	12,222	22	149,064	168,214
Chak											
Charsa	815	..	55	..	30	..	..	..	..	730	760
Darkar	27,297	..	2,854	2,073	614	..	..	120	..	21,636	22,370
Doon	16,709	..	6,104	1,352	21	..	..	1,899	..	7,333	9,253
Ghar	61,448	498	34,066	2,605	343	..	..	155	..	23,781	24,279
Ghar (Kandaghat)	21,631	..	7,323	3,182	..	..	..	1,343	..	9,783	11,126
Naili	18,576	..	8,010	680	3	..	..	7,591	..	2,292	9,886
Pahar	705	..	425	44	..	..	..	81	..	155	236
Seoti I	60,139	..	9,050	1,426	3,057	..	..	2	22	46,582	49,663
Seoti II	58,365	..	15,917	1,807	2,838	..	..	1,031	..	36,772	40,641
Tahsil Naraingarh	283,077	80,082	40,524	13,766	1,032	..	..	2,532	1,604	143,537	148,705
Chak											
Ghar	82,048	11,282	24,705	2,502	39	..	..	967	14	42,539	43,559
Pahar	59,753	52,050	300	2,475	58	..	..	487	330	4,053	4,928
Seoti	141,276	16,750	15,519	8,789	935	..	..	1,078	1,260	96,945	100,218
Tahsil Ambala	254,863	1,110	35,824	19,474	4,930	689	1,448	..	16,901	174,487	198,455
No Chak											
Tahsil Jagadhri	311,758	28,073	68,668	10,847	5,864	..	4,375	856	12,899	180,176	204,170
Chak											
Bangar	148,553	15,877	20,816	1,534	4,991	..	6	544	5,481	99,304	110,326
Kandi	52,969	11,716	19,795	1,106	5	..	139	244	111	19,853	20,352
Khadar Jamman North	27,453	..	10,537	1,382	13	..	394	28	1,184	13,915	15,534
Khadar Jamman South	34,067	480	5,760	2,035	826	..	..	40	5,404	19,522	25,792
Khadar Som	48,716	..	11,760	4,790	29	..	3,836	..	719	27,582	32,166

Note.—*Includes (i) Barren and unculturable land, (ii) Land put to non-agricultural uses.
†Includes (i) Culturable waste, (ii) Permanent pastures and other grazing lands, and (iii) Land under miscellaneous tree crops and groves not included in net sown area.
‡Includes (i) Net sown area, and (ii) Current fallow lands.

Source.—Tahsildars.

TABLE 5

NET AREA IRRIGATED IN AMBALA DISTRICT : 1901 TO 1961

(Quinquennial Average Figures)

(Acres)

Area Irrigated from	1901 (1898-99 to 1902-03)	1911 (1908-09 to 1912-13)	1921 (1918-19 to 1922-23)	1931 (1928-29 to 1932-33)	1941 (1938-39 to 1942-43)	1951 (1948-49 to 1952-53)	1961 (1958-59 to 1962-63)
1	2	3	4	5	6	7	8
1. Government canals	2,517	1,737	1,924	1,963	2,053	3,797	8,700
2. Private canals	..	..	..	..	..	..	..
3. Tanks	3,845	1,296	2,913	2,155	2,519	5,642	2,660
4. Tube-wells	..	..	..	..	..	..	4,000
5. Other wells	30,201	14,602	27,058	31,314	45,325	41,863	58,960
6. Other sources	8,607	9,516	11,990	11,022	11,870	8,134	23,460
Total	**45,170**	**27,151**	**43,885**	**46,454**	**61,767**	**59,436**	**97,780**

Source.—Agricultural Statistics of India.

TABLE 6

GROSS AREA IRRIGATED IN AMBALA DISTRICT : 1901 TO 1961

(Quinquennial Average Figures)

(Acres)

Area Irrigated under	1901 (1898-99 to 1902-03)	1911 (1908-09 to 1912-13)	1921 (1918-19 to 1922-23)	1931 (1928-29 to 1932-33)	1941 (1938-39 to 1942-43)	1951 (1948-49 to 1952-53)	1961 (1958-59 to 1962-63)
1	2	3	4	5	6	7	8
1. Rice	N.A.	3,631	3,890	4,593	5,465	6,480	14,803
2. Wheat	20,529	10,889	18,169	14,789	21,122	20,803	24,287
3. Total cereals	N.A.	16,495	28,263	N.A.	N.A.	33,269	47,213
4. Total pulses	N.A.	1,878	3,186	N.A.	N.A.	5,161	7,682
5. Total foodgrains	33,920	18,373	31,449	28,828	39,658	38,430	54,895
6. Sugar-cane	N.A.	3,793	4,432	5,654	5,478	8,956	16,553
7. Other food crops	N.A.	1,754	2,197	3,030	4,597	6,043	8,573
8. Total food crops	40,221	23,920	38,078	37,512	49,733	53,429	80,021
9. Cotton	N.A.	504	1,591	2,818	4,236	1,384	3,465
10. Other Non-food crops	N.A.	3,305	4,638	6,572	8,176	9,800	14,321
11. Total Non-food crops	4,961	3,809	6,229	9,390	12,412	11,184	17,786
12. Total irrigated area under all crops	45,182	27,729	44,307	46,902	62,145	64,613	97,807

N.A. =Not available.

Source.—Agricultural Statistics of India.

TABLE 7

AREA UNDER PRINCIPAL CROPS IN AMBALA DISTRICT : 1901 TO 1961

(Quinquennial Average Figures)

(Acres)

Classification of Crops	1901* (1898-99 to 1902-03)	1911 (1908-09 to 1912-13)	1921 (1918-19 to 1922-23)	1931† (1928-29 to 1932-33)	1941 (1938-39 to 1942-43)	1951 (1948-49 to 1952-53)	1961 (1958-59 to 1962-63)
1	2	3	4	5	6	7	8
I. Basic Food Crops							
Rice	48,355	57,241	55,474	47,507	56,385	61,049	92,220
Wheat	165,195	241,003	213,562	203,140	204,922	557,600	246,389
Total Cereals	N.A.	451,380	418,863	N.A.	N.A.	355,176	498,466
Total Pulses	N.A.	198,842	138,987	N.A.	N.A.	192,729	266,773
Total Foodgrains	500,173	650,222	557,850	607,654	576,998	547,905	765,239
Fruit and Vegetables	15,069	15,230	17,310	19,669	18,737	15,601	21,340
II. Other Food Crops							
Sugar-cane	15,344	15,601	17,643	16,887	20,560	40,207	78,405
Condiments and Spices	869	723	649	1,353	1,793	2,487	3,562
Other Food Crops	1,167	803	358	226	375	630	1,259
Total Food Crops	532,622	682,579	593,810	645,789	618,463	606,830	869,805
III. Non-food Crops							
Groundnut	..	..	..	..	6,119	20,423	19,573
Total Oilseeds	24,123	36,919	31,940	30,937	25,917	45,449	34,203
Cotton	34,254	46,654	43,446	47,656	44,338	12,214	20,118
Jute	..	..	..	..	..	..	..
Total Fibres	36,063	48,518	45,030	49,766	46,055	13,503	22,540
Plantation Crops (Tea and Coffee)	..	..	..	..	..	..	..
Tobacco	1,031	771	766	1,028	984	341	268
Dyes and Tanning material	781	180	402	79	188	89	12
Drugs and Narcotics (other than Tea and Tobacco)	1,189	176	..	..	12	21	10
Fodder Crops	63,037	112,323	134,183	155,341	165,527	159,880	170,920
Green Manure Crops	..	..	..	..	..	..	..
Other Non-food Crops	637	377	206	149	173	1,465	163
Total Non-food Crops	126,861	199,264	212,527	237,300	238,856	220,748	228,116
Grand Total	**659,483**	**881,843**	**806,337**	**883,089**	**857,319**	**827,578**	**1,097,921**

*3 years' average since figures for 1901-02 and 1902-03 are not available.
†4 years' average since figures for 1928-29 are not available.
N·A·=Not available.

Sources.—1. Indian Agricultural Statistics.
2. Annual Season and Crop Reports.

TABLE 8

YIELD PER ACRE OF PRINCIPAL CROPS IN AMBALA DISTRICT : 1950-51 TO 1960-61

(Lbs.)

Crops	1950-51	1951-52	1952-53	1953-54	1954-55	1955-56	1956-57	1957-58	1958-59	1959-60	1960-61
1	2	3	4	5	6	7	8	9	10	11	12
Rice	928	373	1,313	1,232	1,393	896	1,160	1,229	1,435	1,435	1,480
Jowar	255	..	216	259	174	95	..	560	..	..	151
Bajra	373	358	407	509	374	313	222	294	299	783	375
Maize	329	334	955	909	778	802	1,134	1,019	689	1,058	944
Wheat	677	619	972	988	1,062	716	782	766	956	773	766
Barley	320	345	746	560	947	647	867	681	833	575	892
Gram	498	436	866	905	827	697	794	684	935	540	892
Potatoes	4,144	6,012	12,727	9,062	9,707	10,149	12,264	12,064	12,220	11,825	..
Sugar-cane (Gur)	2,470	2,108	2,053	2,240	4,617	2,375	1,806	2,242	2,273	2,321	..
Chillies (Dry)	517	498	597	784	..	..	..	560	597	541	448
Tobacco	746	1,120	1,120	1,120	..	..	..	1,120	..	746	746
Groundnut	747	573	570	529	484	390	577	664	712	483	783
Sesamum	190	173	174	168	214	212	174	196	157	233	261
Rape and Mustard	246	254	244	269	289	239	258	246	..	317	403
Cotton Lint (Desi)	121	98	117	170	129	86	103	118	89	117	124
Cotton Lint (American)	..	..	126	224	196	139	159	131	102	141	152
Linseed	224	97	203	344	420	344	128	236	560	420	448

Source.—Estimates of Area and Production of Principal Crops in India.

TABLE 9

WAGES FOR SKILLED LABOURERS AND UNSKILLED PERSONS IN SPECIFIC AGRICULTURAL OCCUPATIONS

(Information relates to village Shahpur, Tahsil Kharar)

(In terms of rupees per normal working day of eight hours)

Year/Month	Type of labour	Skilled Labourers		Agricultural Labourers					
		Black-smith	Carpenter	Ploughing	Sowing	Weeding	Harvesting	Picking cotton	Other agricultural operations
1	2	3	4	5	6	7	8	9	10
1951									
January	Man	2·00	2·00	2·00	..	2·00	..	..	2·00
	Woman	..	..	..	..	1·00	..	..	..
February	Man	3·00	3·00	2·00	..	2·00	..	..	..
	Woman	..	..	..	..	1·00	..	..	..
March	Man	3·00	3·00	2·00	..	..	3·50	..	..
	Woman	..	..	..	..	..	1·75	..	..
	Child	..	..	..	..	..	1·75	..	..
April	Man	Not Received							
May	Man	3·25	3·25	2·50	..	2·00	..	..	..
June	Man	3·00	3·00	2·06	2·00	2·00	..	..	..
July	Man	2·67	2·67	2·50	2·00	2·00	..	..	..
August	Man	..	..	3·00	..	2·50	..	..	..
September	Man	..	..	3·00	..	2·50	..	..	..
October	Man	3·00	3·00	3·00	3·00	2·50	..	..	..
November		Not Received							
December	Man	..	..	3·00	..	2·50	..	..	..
1956									
January	Man	4·08	4·08	3·00	..	2·50	..	..	2·50
February	Man	4·08	4·08	3·00	..	2·50	..	..	2·50
March	Man	4·08	4·08	3·00	..	2·50	..	..	2·50
April	Man	4·08	4·08	3·00	..	2·50	..	..	2·50
May	Man	4·09	4·09	3·00	..	2·50	..	..	2·50
June	Man	4·09	4·09	3·00	..	2·50	..	..	2·50
July	Man	N.R.	N.R.	3·00	..	2·50	..	2·50	2·50
August	Man	4·09	4·09	3·00	1·00	2·50	..	..	2·50
September	Man	3·50	3·50	3·00	..	2·50	..	..	2·50
October	Man	3·50	3·50	3·00	2·50	..	..	..	2·50
November	Man	3·00	3·00	3·00	2·00	2·50	2·50	..	2·50
December	Man	3·50	3·50	3·00	2·50	2·50	2·50	..	..

TABLE 9 concld.

WAGES FOR SKILLED LABOURERS AND UNSKILLED PERSONS IN SPECIFIC AGRICULTURAL OCCUPATIONS

Year/Month	Type of labour	Skilled Labourers		Agricultural Labourers					
		Black-smith	Carpenter	Ploughing	Sowing	Weeding	Harvesting	Picking cotton	Other agricultural operations
1	2	3	4	5	6	7	8	9	10
1960									
January	Man	3·50	4·00	2·00	2·00	2·00	2·00	..	..
	Woman	..	..	..	1·50	1·50	..	..	..
	Child	..	..	1·00	1·00	1·00	1·00	..	..
February	Man	3·50	3·50	2·75	2·75	2·75	..	..	..
	Woman	..	..	..	..	1·50	..	..	..
	Child	..	..	1·50	..	1·50	..	..	..
March	Man	4·50	4·50	4·00	4·00	3·00	4·50	..	3·00
	Child	..	..	2·25	2·25	2·00	3·00	..	1·50
April	Man	4·50	4·50	2·75	2·75	2·50	3·00	..	2·00
	Woman	..	..	..	..	2·00	2·75	..	1·75
	Child	..	..	1·50	1·50	1·50	2·00	..	1·50
May	Man	4·50	4·50	2·75	2·75	2·50	..	..	2·00
	Woman	..	..	..	..	2·00	..	..	1·75
	Child	..	..	1·50	1·50	1·50	..	..	1·50
June	Man	4·50	4·50	2·75	2·75	2·50	..	..	2·50
	Woman	2·50	2·50	..	..	2·00	..	..	1·75
	Child	..	..	1.50	1·50	1·50	..	..	1·50
July	Man	4·50	4·50	2·75	2·75	2·50	..	..	2·00
August	Man	4·50	4·50	2·75	..	2·50	..	..	2·00
September	Man	4·50	4·50	2·75	..	2·50	..	.	2.00
October	Man	4·50	4·50	2·75	2·75	..	..	.	2·00
November					Not Received				
December	Man	4·50	4·50	2·75	2·75	..	..	..	2·00

Source.—Indian Agricultural Wages.

TABLE 10

WHOLESALE PRICES OF AGRICULTURAL PRODUCE: AMBALA MARKET

(Rupees per Maund)

Year/Month	Rice Unhusked	Wheat	Barley	Jowar	Bajra	Maize	Gram	Rapeseed	Til	Gur (raw sugar)	Unginned cotton Desi	Unginned cotton American
1	2	3	4	5	6	7	8	9	10	11	12	13
1951												
January	9.75	13.62	9.00	N.Q.	N.Q.	13.00	19.00	33.00	37.00	20.00	32.50	N.Q.
February	9.75	13.62	9.00	N.A.	N.A.	20.00	21.00	33.00	36.00	21.00	37.00	N.A.
March	N.A.	13.62	9.50	N.A.	N.A.	N.A.	N.A.	31.25	35.00	21.00	35.00	N.Q.
April	N.A.	13.19	9.00	N.A.	N.A.	N.A.	15.50	30.75	38.00	20.00	N.A.	N.A.
May	N.A.	13.19	9.00	N.A.	N.A.	N.A.	15.00	30.00	38.00	18.00	N.A.	N.A.
June	N.A.	13.19	9.00	N.A.	N.A.	N.A.	15.25	30.50	39.50	20.00	N.A.	N.A.
July	N.A.	13.56	9.00	22.00	N.A.	N.A.	12.00	28.50	37.00	18.00	N.A.	N.A.
August	N.A.	13.75	9.00	13.00	N.A.	15.00	12.00	29.00	36.50	18.00	N.A.	N.A.
September	N.A.	13.75	9.00	12.00	N.A.	N.A.	12.00	28.00	35.50	20.00	N.A.	N.A.
October	N.A.	13.75	9.00	N.A.	N.A.	N.A.	17.00	31.12	38.00	16.00	31.00	N.A.
November	N.A.	13.75	9.00	N.A.	N.A.	N.A.	17.50	30.50	33.50	20.00	30.00	N.A.
December	N.A.	13.75	9.00	N.A.	N.A.	17.00	18.00	30.00	31.00	15.00	29.50	N.A.
1952												
January	N.Q.	13.75	9.00	N.Q.	N.Q.	16.50	17.00	27.00	30.25	14.25	26.19	N.Q.
February	N.A.	13.37	9.00	N.A.	N.A.	15.50	17.25	22.00	26.00	10.00	23.00	N.A.
March	N.A.	13.37	9.00	N.A.	N.A.	N.A.	12.00	15.25	20.00	9.00	14.50	N.A.
April	9.75	13.37	9.00	N.A.	N.A.	N.A.	15.00	16.50	24.50	11.00	15.00	N.A.
May	9.75	14.00	9.50	N.A.	N.A.	N.A.	14.37	16.50	24.00	10.00	14.00	N.A.
June	9.75	14.00	9.50	N.A.	N.A.	N.A.	15.00	16.00	25.00	9.00	16.50	N.A.
July	9.75	14.00	9.50	12.00	N.A.	N.A.	18.00	20.50	30.00	13.00	N.A.	N.A.
August	9.75	13.75	9.50	12.00	15.12	N.A.	19.25	20.00	31.00	11.00	21.50	N.A.
September	9.75	13.75	9.50	10.50	N.R.	N.R.	18.50	19.25	30.00	10.50	N.R.	N.R.
October	9.75	13.75	9.50	N.R.	N.R.	10.19	19.50	18.50	28.00	10.00	21.25	N.R.
November	9.75	13.75	9.50	8.25	N.A.	10.19	19.50	19.25	26.25	10.00	20.00	N.A.
December	9.75	13.75	9.50	8.75	N.A.	10.50	18.62	19.25	25.15	9.00	18.37	N.A.
1953												
January	9.75	13.75	9.50	8.75	N.A.	10.75	20.12	20.25	26.25	12.25	19.25	N.A.
February	9.75	13.75	9.50	9.37	N.A.	12.00	20.75	19.00	28.25	14.25	22 00	N.Q.
March	9.75	13.75	9.50	8.75	N.A.	11.19	19.25	19.25	28.50	13.00	22.00	N.A.
April	9.75	13.75	9.50	9.19	N.A.	11.19	15.56	21.94	30.00	14.50	24.00	N.A.
May	9.75	13.75	10.00	10.25	N.A.	N.A.	15.19	24.67	33.00	15.62	N.A.	N.A.
June	9.75	14.00	10.75	12.00	N.A.	N.A.	15.00	25.50	N.A.	17.50	N.A.	N.A.
July	9.75	13.88	10.50	8.00	N.A.	N.A.	15.88	26.50	35.00	18.00	N.A.	N.A.
August	9.75	13.75	N.A.	7.00	N.A.	N.A.	16.12	26.00	36.00	18.50	N.A.	N.A.
September	9.75	13.75	N.A.	N.A.	N.A.	N.A.	15.50	25.00	N.A.	21.00	N.A.	N.A.
October	9.75	14.75	11.50	6.75	10.25	10.50	15.25	23.50	25.00	19.50	24.50	N.A.
November	9.75	14.50	10.50	5.50	10.25	10.12	15.25	23.50	25.12	17.50	23.00	N.A.
December	9.75	16.50	11.00	10.50	10.50	11.50	15.50	25.75	28.00	14.75	26.00	N.A.
1954												
January	9.75	16.50	11.50	10.50	12.25	13.25	15.25	25.50	29.75	17.25	26.50	N.A.
February	9.75	16.75	11.50	9.50	11.25	12.88	13.25	24.00	27.50	16.00	25.50	N.A.
March	14.69	16.37	10.25	9.00	10.25	12.12	12.00	22.31	26.00	17.00	27.50	N.A.
April	13.50	16.50	10.00	11.00	10.00	11.50	12.50	25.22	30.00	21.50	N.A.	N.A.
May	15.50	13.50	8.75	10.00	9.75	9.50	10.88	23.00	28.00	18.00	N.A.	N.A.
June	N.R.	N.R.	N.R.	N.R.	N.R.	N.R.	N.R.	N.R.	N.R.	N.R.	N.R.	N.R.
July	11.50	12.00	7.88	9.50	N.Q.	9.50	8.88	23.50	27.25	19.00	N.Q.	N.Q.
August	12.52	12.25	8.25	5.75	N.S.	10.50	9.25	22.50	27.00	19.50	N.T.	N.T.
September	12.50	13.00	8.50	6.75	N.T.	11.00	9.25	23.25	26.50	23.00	N.T.	N.T.
October	10.00	13.50	8.75	7.25	9.00	9.69	8.97	22.75	23.50	23.00	25.50	27.50
November	8.50	13.75	8.00	7.00	9.75	10.25	8.12	14.75	23.00	14.25	25.00	30.00
December	7.75	13.75	7.50	7.50	8.62	9 25	7.25	19.00	19.12	12.00	25.00	28.50

N.Q. = Not quoted
N.R. = Not received
N.A. = Not available
N.T. = No transaction
N.S. = No sale
N.P. = No product

TABLE 10—contd.

WHOLESALE PRICES OF AGRICULTURAL PRODUCE: AMBALA MARKET

(Rupees per Maund)

Year/Month	Rice Un-husked	Wheat	Barley	Jowar	Bajra	Maize	Gram	Rape-seed	Til	Gur (raw sugar)	Unginned cotton Desi	Unginned cotton American
1	2	3	4	5	6	7	8	9	10	11	12	13
1955												
January	8.50	14.12	6.50	7.50	8.25	9.25	7.25	22.00	19.00	11.12	23.75	29.00
February	8.62	13.75	6.50	6.50	6.25	7.50	6.25	16.50	16.50	9.87	21.00	24.00
March	8.50	12.00	5.00	6.75	6.00	7.75	6.12	13.50	13.50	9.12	19.00	23.00
April	9.25	13.25	6.00	6.50	6.50	7.50	6.25	13.62	13.75	10.50	N.T.	N.T.
May	9.25	10.25	4.75	6.75	N.T.	N.T.	6.50	15.00	18.00	11.50	N.T.	N.T.
June	9.62	9.75	5.50	7.50	N.Q.	N.Q.	6.50	15.44	18.50	10.00	N.Q.	N.Q.
July	10.50	11.62	6.50	8.50	9.00	9.00	7.75	18.12	20.62	10.50	N.A.	N.A.
August	11.50	12.25	7.00	7.50	8.50	8.50	7.56	18.50	20.50	11.50	N.Q.	N.Q.
September	9.50	11.25	N.Q.	N.Q.	N.Q.	N.Q.	6.75	17.00	N.Q.	11.00	N.Q.	N.Q.
October	N.R.	N.R.	N.R.	N.R.	N.R.	N.R.	N.R.	N.R.	N.R.	N.R.	N.R.	N.R.
November	N.R.	N.R.	N.R.	N.R.	N.R.	N.R.	N.R.	N.R.	N.R.	N.R.	N.R.	N.R.
December	9.62	13.12	8.31	N.Q.	10.50	9.25	9.00	19.81	24.00	9.75	23.25	31.37
1956												
January	9.75	13.94	8.25	N.T.	9.75	9.62	10.00	19.75	27.50	12.50	25.25	33.37
February	9.62	14.75	8.25	8.00	8.50	10.25	10.12	18.50	26.50	11.00	26.00	32.12
March	10.75	15.75	10.75	13.00	9.25	12.88	11.25	22.19	26.25	10.68	26.50	32.00
April	11.00	14.50	8.25	14.50	9.50	9.25	10.00	23.25	29.00	11.50	N.T.	N.T.
May	10.88	13.12	8.31	15.00	9.50	8.62	10.40	25.00	29.00	10.62	N.T	N.T.
June	10.50	13.75	9.12	17.50	11.37	12.00	11.00	27.09	31.00	9.75	N.Q.	N.Q.
July	10.65	14.62	9.12	13.00	11.25	12.75	11.62	26.50	N.Q.	10.12	N.Q.	N.Q.
August	11.50	14.78	10.25	13.50	11.37	12.00	11.20	29.25	N.Q.	11.75	N.Q.	N.Q.
September	10.62	14.25	10.12	N.Q.	N.Q.	11.50	11.50	28.50	N.Q.	12.25	N.Q.	N.Q.
October	8.75	14.75	10.50	N.Q.	N.Q.	10.00	11.40	28.75	N.Q.	11.88	28.50	33.62
November	10.06	15.31	11.25	N.Q.	N.Q.	12.00	12.00	16.52	36.50	10.87	27.75	32.25
December	10.56	15.50	11.86	13.50	13.62	11.56	13.02	33.37	37.00	12.25	26.56	27.50
1957												
January	10.31	15.81	11.75	10.25	12.25	11.97	13.25	28.50	36.50	10.62	26.75	29.50
February	11.62	16.69	12.25	11.75	13.62	12.50	13.00	30.12	35.50	10.84	27.50	31.00
March	11.31	16.31	12.12	12.25	12.75	13.56	13.50	26.75	34.50	10.00	N.Q.	N.Q.
April	11.53	16.00	10.25	12.00	N.Q.	12.25	11.56	26.45	N.Q.	10.37	N.Q.	N.Q.
May	13.50	14.50	10.87	N.Q.	N.Q.	11.25	11.65	29.70	N.Q.	12.56	N.Q.	N.Q.
June	13.50	14.00	10.00	N.Q.	N.Q.	N.Q.	11.23	28.75	N.Q.	13.37	N.Q.	N.Q.
July	13.50	13.50	10.12	16.00	N.Q.	N.Q.	11.19	29.62	N.Q.	12.87	N.Q.	N.Q.
August	15.12	14.00	10.81	12.50	N.Q.	N.Q.	11.06	30.50	N.Q.	13.00	N.Q.	N.Q.
September	13.87	13.56	10.12	N.Q.	N.Q.	12.00	10.62	29.00	N.Q.	14.12	N.Q.	N.Q.
October	9.75	14.06	9.75	N.T.	N.T.	10.68	10.25	29.00	N.T.	14.75	32.08	36.65
November	10.28	14.31	10.12	N.Q.	N.Q.	11.50	11.00	29.37	33.00	14.37	28.00	34.00
December	9.50	14.25	10.12	8.75	11.56	10.87	10.59	27.00	30.50	14.37	25.00	31.50
1958												
January	10.00	14.44	9.75	7.25	11.50	10.31	10.16	24.00	31.80	12.12	22.00	31.00
February	10.37	14.25	8.19	7.25	10.25	10.50	9.25	22.25	29.75	13.00	21.50	31.00
March	10.25	14.25	8.25	7.50	11.12	10.91	9.72	23.87	30.12	14.25	N.Q.	N.Q.
April	10.87	13.00	7.87	8.00	N.Q.	10.44	10.31	25.75	N.Q.	15.37	N.Q.	N.Q.
May	11.12	12.56	9.44	N.Q.	N.Q.	11.25	10.44	24.00	N.Q.	16.50	N.Q.	N.Q.
June	12.00	13.75	10.62	N.Q.	N.Q.	15.00	12.19	27.50	N.Q.	17.00	N.Q.	N.Q.
July	11.75	14.00	11.37	11.75	N.Q.	12.62	14.06	26.75	N.Q.	20.87	N.Q.	N.Q.
August	N.R.	N.R.	N.R.	N.R.	N.R.	N.R.	N.R.	N.R.	N.R.	N.R.	N.R.	N.R.
September	N.R.	N.R.	N.R.	N.R.	N.R.	N.R.	N.R.	N.R.	N.R.	N.R.	N.R.	N.R.
October	N.R.	N.R.	N.R.	N.R.	N.R.	N.R.	N.R.	N.R.	N.R.	N.R.	N.R.	N.R.
November	10.00	16.50	14.12	N.Q.	15.25	13.81	18.22	25.75	29.25	15.50	N.Q.	N.Q.
December	10.12	17.50	N.A.	13.50	15.12	14.75	18.87	26.06	29.50	15.00	24.12	33.87

TABLE 10—concld.

WHOLESALE PRICES OF AGRICULTURAL PRODUCE : AMBALA MARKET

(Rupees per Maund)

Year/Month	Rice Unhusked	Wheat	Barley	Jowar	Bajra	Maize	Gram	Rapeseed	Til	Gur (raw sugar)	Unginned cotton	
											Desi	American
1	2	3	4	5	6	7	8	9	10	11	12	13
1959												
January	10.75	20.19	N.Q.	13.50	16.62	15.28	20.16	25.50	30.00	15.87	N.Q.	N.Q.
February	11.50	20.50	N.Q.	14.62	16.75	16.50	22.50	27.25	30.75	18.62	N.Q.	N.Q.
March	11.62	21.50	N.Q.	13.75	16.62	17.12	21.87	27.25	30.00	19.12	N.Q.	N.Q.
April	11.62	15.25	N.Q.	N.Q.	N.Q.	N.Q.	12.25	27.12	N.Q.	20.12	N.Q.	N.Q.
May	11.37	14.50	11.44	N.Q.	N.Q.	N.Q.	14.00	26.75	N.Q.	22.55	N.Q.	N.Q.
June	12.00	11.00	N.Q.	N.Q.	N.Q.	12.69	N.Q.	26.75	N.Q.	21.50	N.Q.	N.Q.
July	N.Q.	14.87	10.25	N.Q.	N.Q.	N.Q.	12.25	22.75	N.Q.	22.65	N.Q.	N.Q.
August	13.25	14.75	10.25	N.Q.	N.Q.	N.Q.	11.53	24.87	N.Q.	23.12	N.Q.	N.Q.
September	13.25	15.12	10.25	N.Q.	N.Q.	N.Q.	11.31	24.62	N.Q.	23.12	N.Q.	N.Q.
October	10.67	14.50	13.00	N.Q.	N.Q.	10.25	11.44	23.00	N.Q.	24.00	30.00	36.75
November	9.87	15.25	10.50	N.Q.	N.Q.	10.53	11.35	23.50	29.75	21.12	27.19	36.95
December	10.62	14.75	10.25	10.12	12.25	10.25	11.31	23.87	28.50	17.00	29.25	38.19
1960												
January	11.00	15.50	10.25	11.00	12.87	11.37	11.87	25.25	31.25	16.62	N.Q.	N.Q.
February	11.75	17.00	N.Q.	12.00	13.12	11.87	13.19	27.75	33.00	17.87	N.Q.	N.Q.
March	12.25	15.25	N.Q.	10.25	11.25	9.62	11.50	26.25	32.00	16.25	N.Q.	N.Q.
April	10.75	14.75	N.T.	11.00	N.Q.	9.50	13.31	25.37	N.Q.	16.25	N.T.	N.T.
May	11.25	14.00	10.25	N.Q.	9.00	9.00	12.50	23.75	N.Q.	15.37	N.Q.	N.Q.
June	10.75	14.00	9.75	N.Q.	N.Q.	10.50	13.12	24.12	N.Q.	14.25	N.Q.	N.Q.
July	11.37	14.50	10.00	N.Q.	N.Q.	11.75	15.00	26.50	N.Q.	14.25	N.Q.	N.Q.
August	11.00	14.37	10.75	N.Q.	N.Q.	11.75	14.25	25.25	N.R.	16.12	N.Q.	N.Q
September	10.62	14.62	10.75	N.Q.	N.Q.	12.12	15.00	26.25	N.Q.	17.00	N.Q.	N.Q.
October	9.92	14.94	10.71	N.Q.	N.Q.	11.52	14.57	26.02	35.20	15.99	29.00	35.36
November	N.Q.	14.92	N.T.	N.T.	N.T.	11.94	15.67	28.75	N.Q.	N.T.	N.T.	N.T.
December	10.00	15.50	10.82	13.00	14.50	12.50	16.40	31.34	N.A.	N.T.	N.T.	N.T.

Source:—State Government Gazette.

TABLE 11

ARRIVAL OF AGRICULTURAL PRODUCE FOR SALE IN DIFFERENT REGULATED MARKETS OF AMBALA DISTRICT DURING THE YEAR ENDING 30TH JUNE, 1961

Sl. No.	Commodity	Rupar	Murinda	Kurali	Kalka	Kharar	Ambala	Ambala Cantt.	Jagadhri
1	2	3	4	5	6	7	8	9	10
1	Wheat	12,612	10,782	44,543	3,296	22,959	102,158	60,633	26,717
2	Gram	2,150	7,615	6,712	4,170	2,153	35,318	8,639	5,876
3	Maize	4,627	2,743	9,996	1,775	5,307	15,550	4,713	1,647
4	Barley	..	..	46	..	..	1,551	198	217
5	Paddy	3,993	2,774	3,338	..	9,230	94,789	13,052	21,125
6	Jowar	462	815	3,856	..	205	2,035	366	77
7	Bajra	9	..	37	..	3	265	268	248
8	Gur	11,267	4,398	93,255	7,642	14,303	19,646	3,806	2,684
9	Shakkar	..	..	7,025	..	..	1,542	449	354
10	Gowara	19	138	69	..	43	..	..	..
11	Cotton Desi	314	..	619	..	135	2,135	..	..
12	Cotton American	..	338	..	..	..	6,300	..	..
13	Sarson	17	193	3,251	..	..	10,233	1,610	1,214
14	Taramira	—	518	10,079	2,434	..	1,834	396	269
15	Toria	—	..	329	..	..	3,909	190	185
16	Til	490	..	610	..	224	583	32	42
17	Groundnut	1,502	..	12,649	600	1,553	5,415	2,397	218
18	Cotton Seed	—	..	..	..	..	..	..	..
19	Linseed	—	621	4,773	51	66	623	31	..
20	Moong	335	..	128	..	..	..	174	26
21	Moth	—	..	212	..	..	..	12	..
22	Mash	—	..	1,636	..	433	1,460	569	281
23	Massor	—	320	1,773	..	953	36,689	4,979	775
24	Potatoes	26,711	488	2,688	5,519	965	16,465	11,859	6,182
25	Chillies	..	39	150	..	13	4,631	192	497
26	Onion	566	650	2,294	1,286	217	16,985	4,194	1,060

Note.—Figures are in quintals.

Source.—Marketing Officer, Punjab.

TABLE 12

LIVESTOCK AND POULTRY IN AMBALA DISTRICT

Particulars	1920	1923	1935	1940	1945	1951	1956	1961
1	2	3	4	5	6	7	8	9
Livestock	**640,240**	**715,519**	**682,689**	**697,275**	**674,691**	**621,733**	**688,132**	**759,083**
Cattle Total	329,342	357,475	331,629	323,060	319,985	322,217	332,607	370,004
(a) Males above 3 years	140,724	145,255	140,496	137,585	136,970	126,935	139,490	159,578
(i) Breeding Bulls	N.A.	N.A.	418	405	372	204	283	338
(ii) Other Bulls and Bullocks	N.A.	N.A.	140,078	137,180	136,598	126,731	139,207	159,240
(b) Females above 3 years	82,019	92,538	81,958	78,421	80,825	85,668	86,266	97,256
(c) Calves	106,599	119,682	109,175	107,054	102,190	109,614	106,851	113,170
Buffaloes Total	134,373	164,615	193,715	193,935	196,823	177,530	187,859	240,841
(a) Males above 3 years	916	986	1,171	892	1,072	855	1,073	1,396
(i) Breeding Buffaloes	N.A.	N.A.	852	635	640	333	355	451
(ii) Other Buffaloes	N.A.	N.A.	319	257	432	522	718	945
(b) Females above 3 years	74,703	87,859	102,841	104,911	106,700	105,176	105,848	145,548
(c) Calves	58,754	75,770	89,703	88,132	89,051	71,499	80,938	93,897
Horses and Ponnies	8,054	6,203	N.A.	5,099	4,058	4,206	4,392	3,024
Donkeys	8,226	7,612	7,504	6,972	6,389	6,316	5,391	5,922
Mules	986	609	1,028	853	1,019	747	921	949
Sheep	63,703	53,732	39,759	53,883	31,499	22,895	33,824	23,356
Goats	94,756	124,252	107,611	106,400	104,421	74,492	86,943	96,041
Camels	800	1,021	1,443	1,559	1,816	1,840	2,611	2,610
Pigs	N.A.	N.A.	N.A.	5,514	8,681	11,490	13,584	16,336
Elephants	..	..	..	..	..	..	..	..
Yaks	..	..	..	..	..	..	..	..
Poultry	**N.A.**	**N.A.**	**N.A.**	**62,059**	**83,505**	**114,838**	**130,018**	**175,497**

N.A.=Not available.

Source.—Director of Land Records, Punab.

TABLE 13

AGRICULTURAL MACHINERY AND IMPLEMENTS IN DIFFERENT TAHSILS OF AMBALA DISTRICT : 1956 AND 1961

Particulars	Ambala		Naraingarh		Kharar		Rupar		Jagadhri		Nalagarh		Total
	1956	1961	1956	1961	1956	1961	1956	1961	1956	1961	1956	1961	
1	2	3	4	5	6	7	8	9	10	11	12	13	14
I. Ploughs	13,439	20,645	11,673	13,648	11,070	17,148	11,301	14,428	18,550	19,484	8,636	66,033	93,989
(i) Wooden	13,046	12,925	11,643	12,216	10,808	12,267	9,826	9,566	17,867	16,645	8,614	63,190	72,233
(ii) Iron	393	7,720	30	1,432	262	4,881	1,475	4,862	683	2,839	22	2,843	21,756
II. Sugar-cane Crushers	210	230	31	42	1,083	1,740	1,828	2,288	148	54	46	3,300	4,400
(i) Worked by power	5	78	..	3	..	21	9	17	4	8	1	18	128
(ii) Worked by bullocks	205	152	31	39	1,083	1,719	1,819	2,271	144	46	45	3,282	4,272
III. Tractors	53	153	14	13	5	8	14	19	159	220	..	245	413
IV. Carts	6,582	7,490	4,870	5,040	7,848	7,504	6,119	6,480	8,404	8,674	453	33,823	35,641
V. Ghanis	50	34	42	25	71	49	30	26	70	45	47	263	226
(i) Capacity more than 5 seers	47	26	30	25	68	47	29	10	68	36	47	242	191
(ii) Capacity less than 5 seers	3	8	12	..	3	2	1	16	2	9	..	21	35
VI. Oil engines with pumping sets	44	32	13	10	38	62	55	39	160	121	2	310	266
VII. Electric pumps or Tube-wells	17	45	..	4	1	27	16	55	30	220	2	64	353

Sources.—(i) Director of Land Records, Punjab.
(ii) Tahsil figures from Statistical Abstract of District Ambala, 1961.

TABLE 14

FACTORIES AND FACTORY WORKERS IN AMBALA DISTRICT : 1951, 1956 AND 1960

Industry	Total No. of working factories	No. of working factories which submitted returns	Total No. of mandays during the year	Average Daily No. of Workers Employed		
				Total	Men	Women
1	2	3	4	5	6	7
Calendar year 1951						
A. Government—						
1. Railway workshop	1	..	..	..	..	..
2. Repair to motor vehicles	1	1	21,528	72	72	..
3. Electric light and power	2	2	37,821	126	126	..
4. Sanitary services (pumping and sewage)	1	1	9,867	33	33	..
B. Private—						
1. Cotton ginning and baling	11	10	15,858	173	139	34
2. Flour mills	10	10	90,912	355	339	16
3. Sugar	1	1	103,555	745	745	..
4. Manufacture of edible oils	3	2	900	3	3	..
5. Hydrogenated oil industry	1	1	45,732	148	148	..
6. Starches	1	1	101,970	330	330	..
7. Carbonated water industries	2	2	5,777	23	23	..
8. Woollen mills	1	1	116,870	377	343	34
9. Saw mills	17	17	145,510	491	491	..
10. Joinery and general wood working	2	2	25,368	84	84	..
11. Paper	1	1	544,577	1,597	1,556	41
12. Letter press, lithographic printing and book-binding	11	8	56,424	160	160	.
13. Manufacture of glass and glass products	2	2	93,039	304	284	20
14. Tube making wire drawing	1	1	6,020	20	20	..
15. Metal rolling	13	12	42,554	203	203	..
16. Other basic metal industries	1	1	1,900	10	10	..
17. Metal containers and steel trunks	36	32	222,503	816	816	..
18. Bolts, nuts, nails, springs, chains	1	1	11,778	39	39	..
19. Metal galvanising, tinning, plating, lacquering japening, polishing, etc.	4	4	16,251	63	63	..
20. Motor vehicle	5	4	48,437	157	157	..
21. Coach building	4	1	7,015	23	23	..
22. Manufacture of professional scientific measuring and controlling instruments	8	8	63,756	206	206	..
23. Manufacture of ice	2	1	1,560	8	8	..
24. Electric light and power	4	4	36,922	106	106	..
25. Gas manufacture and distribution	1	1	11,776	46	46	..
26. Carpet weaving	2	2	20,399	67	53	14
27. Repair to motor vehicles	1	1	4,030	13	13	..
28. Brick kilns	49	21	188,179	907	765	142
29. Agricultural implements	9	6	71,166	229	229	..
30. General and jobbing engineering	6	5	54,442	177	177	.
Calendar year 1956						
A. Government—						
1. Letter press and lithographic printing and book-binding	1	1	139,843	387	387	..
2. Metal foundry	2	1	6,040	20	20	..
3. Railway workshop	2	2	1,152,295	3,900	3,900	..
4. Repair to motor vehicles	2	1	29,646	81	81	..
5. Electric light and power	4	..	..	..	..	..
6. Dairy products	1	..	..	..	..	..
7. Water supply station	2	1	6,222	17	17	..
B. Private—						
1. Cotton ginning and baling	9	6	11,205	91	85	6
2. Flour mills	5	5	133,979	465	454	11
3. Sugar	1	1	223,470	955	955	..
4. Manufacture of edible oils	1	1	1,228	4	4	..
5. Hydrogenated oil industry	1	1	20,165	109	109	..
6. Starch	1	1	111,630	305	304	1
7. Soft drink and corbonated water industries	2	2	4,336	16	16	..
8. Woollen mills	2	2	136,218	435	398	37
9. Saw mills	23	18	142,957	492	492	..
10. Joinery and general wood working	1	1	1,842	6	6	..
11. Boxes and packing cases	1	..	..	..	..	..
12. Papers	1	1	543,055	1,565	1,564	1

TABLE 14—contd.

FACTORIES AND FACTORY WORKERS IN AMBALA DISTRICT : 1951, 1956 AND 1960

Industry	Total No. of working factories	No. of working factories which submitted returns	Total No. of mandays during the year	Average daily No. of Workers Employed		
				Total	Men	Women
1	2	3	4	5	6	7
Calendar year 1956—concld.						
13. Letter press and lithographic printing and book-binding						
14. Other chemical products	15	11	103,703	324	324	..
15. Soap	1	1	2,889	9	9	..
16. Manufacture of glass and glass products	1	1	4,887	27	27	..
17. Manufacture of cement	1	1	5,616	18	18	..
18. Rolling into basic form	1	1	2,002	26	26	..
19. Tube making wire drawing	14	14	55,206	215	215	..
20. Rough casting	1	1	9,180	30	30	..
21. Metal container and steel trunks	2	2	16,794	54	54	..
22. Bolts, nuts, nails, springs, chains, etc.	50	41	345,143	1,223	1,223	..
23. Metal galvanising, tinning, plating, japening, lacquering, polishing, etc.	1	1	8,451	27	27	..
24. Other metal products	4	4	7,263	29	29	..
25. Agricultural implements	4	3	16,942	86	86	..
26. Machine tools, wood working machinery and other tools	10	8	35,614	117	117	..
27. General and jobbing engineering	1	1	2,392	13	13	..
28. General and jobbing engineering (electrical)	9	8	1,323,991	578	578	..
29. Motor vehicles	1	1	3,636	12	12	..
30. Coach building	5	5	25,267	82	82	..
31. Manufacture of professional scientific measuring and controlling instruments	4	4	9,769	32	32	..
32. Manufacture of ice	10	9	94,130	318	318	..
33. Plastic articles	2	2	6,764	32	32	..
34. Electricity light and power	1	1	5,040	14	14	..
35. Carpet weaving	4	4	32,574	89	89	..
36. Petroleum, pumping filling, etc.	2	2	16,604	54	46	8
37. Machine tools, wood working and other tools	2	2	9,532	32	32	..
38. Metal container	1	..	..	..	..	..
39. Manufacture of scientific goods	1	..	..	..	..	..
	2	1	3,965	13	13	..
Calendar year 1960						
A. Government—						
1. Letter press, lithographic printing and book-binding						
2. Bolts, nuts, etc.	2	2	214,370	737	737	..
3. Other (machinery)	1	1	9,728	32	32	..
4. Railway workshop	1	1	2,344	8	8	..
5. Repair to motor vehicles	2	2	1,170,286	3,904	3,904	..
6. Water supply station	2	2	39,420	108	108	..
B. Private—	1	1	8,030	22	22	..
1. Cotton ginning and baling	8	7	19,100	148	131	17
2. Flour mills	5	5	103,833	371	362	9
3. Sugar	1	1	388,531	1,859	1,859	..
4. Hydrogenated oil industry	1	1	12,642	98	98	..
5. Starch	1	1	95,665	265	264	1
6. Carbonated water industries	2	1	2,163	7	7	..
7. Woollen mills	3	2	308,842	1,006	975	31
8. Saw mills	22	19	144,763	473	473	..
9. Boxes and packing cases	1	1	2,384	8	8	..
10. Other wood and cark except furniture	1	1	7,200	24	24	..
11. Paper	2	2	875,315	2,383	2,355	28
12. Others papers and paper products	1	1	36,462	118	118	..
13. Letter press and lithographic printing and book-binding	11	10	71,929	219	219	..
14. Other chemical products	1	1	5,408	16	16	..
15. Soap	1	1	6,042	19	19	..
16. Manufacture of cement	1	1	319,610	1,031	1,027	4
17. Rolling into basic form	22	19	84,948	335	334	1
18. Tube making wire drawing	4	4	26,998	88	88	..
19. Rough casting	4	3	27,199	88	88	..
20. Metal container and steel trunks	84	81	567,125	2,103	2,103	..
21. Bolt, nuts, nails, spring, chains, etc.	6	6	60,129	200	199	1

TABLE 14—concld.

FACTORIES AND FACTORY WORKERS IN AMBALA DISTRICT : 1951, 1956 AND 1960

Industry	Total No. of working factories	No. of working factories which submitted returns	Total No. of mandays during the year	Average daily No. of Workers Employed		
				Total	Men	Women
1	2	3	4	5	6	7
Calendar year 1960—concld.						
22. Metal galvanising, tinning, plating, lacquering, japening, polishing, etc.	4	3	9,944	36	36	..
23. Other metal products	3	2	10,570	35	35	..
24. Agricultural implements	7	6	58,385	189	189	..
25. Machine tools, wood working machinery and other tools	8	8	29,021	94	94	..
26. General and jobbing engineering	10	10	236,738	770	770	..
27. Other machinery except electrical machinery	2	2	5,928	19	19	..
28. General and jobbing engineering	1	1	7,272	24	24	..
29. Motor vehicles	7	7	28,536	94	94	..
30. Coach building	3	2	7,982	26	26	..
31. Manufacture of professional scientific measuring and controlling instruments	20	19	199,985	654	642	12
32. Manufacture of ice	3	2	6,474	36	36	..
33. Plastic articles	1	1	11,174	37	37	..
34. Electric light and power	2	1	7,686	21	21	..
35. Gas manufacture and distribution	1	1	5,900	25	25	..
36. Carpet weaving	2	2	18,234	59	54	5
37. Dyeing and printing	1	1	7,878	26	26	..
38. Petroleum, pumping filling, etc.	2	2	12,932	43	43	..
39. Woollen mills	1	1	44,884	229	229	..
40. Manufacture of professional goods	2	1	2,135	7	7	..

Source.—Labour Commissioner, Punjab.

TABLE 15

REGISTERED FACTORIES IN AMBALA DISTRICT AS ON 31ST DECEMBER, 1961

Sl. No.	Place	Name of factory	Nature of work	Number of workers
1	2	3	4	5
1	Chandigarh	Punjab Government Press	Printing	722
2	-do-	Punjab University Press	-do-	74
3	Ambala	Nahan Foundry Ltd.	Bolts, nuts, etc.	2
4	Rupar	Canal Workshop Rupar Works	Repair	8
5	Ambala	Grid Sub-Station and Workshop	Sub-station material and repair to vehicles	68
6	Jagadhri	Carriage and Wagon Repair Centre	Repair to C & W	2,432
7	Kalka	K.S. Railway Workshop	-do-	1,592
8	Ambala	Punjab Roadways Workshop	Repair to motor vehicles	220
9	Chandigarh	Punjab Roadways Workshop	-do-	24
10	Ambala Cantonment	Cantt. Board Water Works	Pumping and supplying of water	27
11	Ambala	Babyal Cotton Factory	Cotton ginning	10
12	-do-	The Hindu Cotton Press Company	-do-	26
13	-do-	Hindu Cotton Ginning and Oil Mills	-do-	45
14	Kurali	Kailash Cotton Factory	-do-	7
15	Ambala	Panju Shah Puran Chand Cotton Ginning Mills	-do-	9
16	-do-	Sarju Cotton Factory	-do-	20
17	Ambala	Vijay Ice and Cotton Factory	-do-	18
18	Chandigarh	Amrit Roller Flour Mills	Flour milling	16
19	Ambala	Imperial Flour Mills	-do-	133
20	-do-	Madan Lal Dal and Basin Mills	-do-	6
21	Ambala Cantonment	R.B.B.D. Steam Roller Flour Mills	-do-	202
22	Jagadhri	Surinder Rice and General Mills	Rice husking	17
23	Yamunanagar	Bindra Rice and General Mills	Crushing of paddy	4
24	-do-	Saraswati Sugar Mills	Sugar manufacturing	877
25	-do-	S.G. Vegetable Products	Vegetable ghee manufacturing	91
26	-do	Bharat Starch and Chemical Mills	starch, etc.	278
27	Ambala Cantonment	New Dak Bungalow Aerated Water Company	Aerated water manufacturing	9
28	-do	Madan Aerated Water Company	-do-	4
29	Kharar	All Wool Fabrics	Woollen goods manufacturing	23
30	-do-	Naveen Woollen Mills	-do-	600
31	-do	Panipat Woollen Mills	-do-	510
32	Yamunanagar	Avtar Singh Gurbachan Singh	Saw milling	34
33	-do-	Baba Amolak Singh Kuldip Singh	-do-	8
34	-do-	Ganesh Saw Mills	-do-	9
35	-do-	Hind Timber Industries	-do-	89
36	-do-	Janta Saw Mills	-do-	9
37	-do-	Kapur Chand & Company	-do-	34
38	-do-	Khalsa Saw Mills	-do-	11
39	-do-	Laxmi Saw Mills	-do-	9
40	-do-	National Timber Industries	-do-	17
41	-do-	National Saw Mills	-do-	11
42	-do-	O.P. Oberoi & Company	-do-	73
43	-do-	Parshotam Singh Ghambir Saw Mills	-do-	40
44	-do-	The Punjab Saw Mills	-do-	87
45	-do-	Rohtas Saw Mills	-do-	24
46	-do-	Raman Saw Mills	-do-	16
47	-do-	Sudarshan Timber Trading Company	-do-	44
48	-do-	Sampuran Saw Mills	-do-	65
49	-do-	S.P. Timber Industries	-do-	44
50	-do-	Subhash Saw Mills	-do-	12
51	-do-	Yamunanagar Wood Works, Co-operative Society Ltd.	-do-	9
52	-do-	Kuthiala Saw Mills	-do-	13
53	Ambala	Saranjam Karyala	Ambar Charkha manufacturing	34
54	Yamunanagar	Hindustan Timber Syndicate	Packing cases manufacturing	54
55	Chandigarh	Chandigarh Paper Board (P) Ltd.	Paper and board	46
56	Yamunanagar	Shri Gopal Paper Mills Ltd.	Paper manufacturing	2,549
57	Pinjore	Khadi Ashram	Handmade paper	20
58	Yamunanagar	Capital Stationery Works	Stationery manufacturing	111
59	Ambala	Aftab-Alaam Press	Printing and binding	7
60	Ambala Cantonment	Beri Printing Press	-do-	5
61	Jagadhri	Bhushan Printing Press	-do-	18
62	Ambala	The Co-operative Press	-do-	16
63	-do-	Jain Printing Press	-do-	20

TABLE 15—contd.

REGISTERED FACTORIES IN AMBALA DISTRICT AS ON 31ST DECEMBER, 1961

Sl. No.	Place	Name of factory	Nature of work	Number of workers
1	2	3	4	5
64	Ambala Cantonment	National Printing Press	Printing and binding	17
65	Kharar	Masha Printing Press	-do-	21
66	Yamunanagar	Shri Gopal Printing Press	-do-	20
67	Ambala Cantonment	The Printers Press Ltd.	-do-	97
68	Ambala	The Bharat Chemical Works	Soda silicate manufacturing	13
69	Yamunanagar	Soap & Glycerine Factory	Soap and glycerine manufacturing	16
70	Chandigarh	The Indian Hume Pipe Company Ltd.	Lime grinding, hume pipe	29
71	Surajpur	Bhupindra Cement Works	Cement manufcturing	1,028
72	Ambala	T.G. Aggar & Company	Fabrication and iron steel	14
73	Chandigarh	Jaura Engg. Works	Conduit pipes manufacturing	29
74	Ambala Cantonment	Parkash Engg. Works	Utensil and conduit accessories	13
75	Yamunanagar	Rajinder Singh & Sons	Conduit pipes manufacturing	66
76	Jagadhri	Saraswati Rolling and General Mills	-do-	4
77	Chandigarh	Peeco Industries	-do-	19
78	-do-	D.K. Bansal Industries	-do-	21
79	Yamunanagar	The Oriental Engg. Works. No. 1	Foundry and engineering works	50
80	-do-	The Oriental Engg. Works No. 2	-do-	24
81	-do-	Metallic Fitting Works Centre	-do-	12
82	Chandigarh	Ambala Rolling Mills & Foundry Works	-do-	31
83	Jagadhri	Bhardwaj Metal Rolling Mills	Metal rolling	12
84	-do-	Bajrang Metal Works	-do-	4
85	-do-	Bombay Metal Works	-do-	16
86	-do-	Bakshi Metal Works	-do-	12
87	-do-	Desh Metal Works	-do-	15
88	-do-	Dharam Metal Rolling Mills	-do-	13
89	-do-	Dawarka Metal Mills	-do-	12
90	-do-	Hansla Rolling Mills	-do-	16
91	-do-	Shri Hanuman Metal Industries	-do-	18
92	-do-	Gandu Ram Harbans Lal Metal Works	Brass ware manufacturing	13
93	-do-	J.R. Rolling Mills (Metal Works)	-do-	10
94	-do-	Janeja Metal Works	-do-	25
95	-do-	Laxmi Metal Works	-do-	12
96	-do-	Manohar Metal Works	-do-	40
97	-do-	Manohar Lal Ram Sarup Metal Works	-do-	14
98	-do-	Narindra Metal Industries	-do-	23
99	-do-	National Metal Industries	-do-	29
100	-do-	Ponderwala Metal Rolling Mills	-do-	16
101	-do-	Parmeshwar Metal Industries	-do-	11
102	-do-	Rama Rolling and General Mills	-do	11
103	Chandigarh	Paragon Industries	Ware and wire products	7
104	Jagadhri	Aggarwal Metal Industries	Steel and metal ware manufacturing	42
105	-do-	Agricultural Implements and Brass Utensil Factory	-do-	18
106	-do	Adarsh Metal Industries	-do-	14
107	-do-	Anand Metal Industries	-do-	45
108	-do-	Ashoka Metal Industries	Utensil manufacturing	17
109	-do-	Azad Rolling & General Mills	-do-	8
110	-do-	Amar Metal Works	-do-	6
111	-do-	Amrit Metal Industries	-do-	17
112	-do-	Balkishan Metal Industries	-do-	12
113	-do-	Brij Metal Industries	-do-	21
114	-do-	Bhagwan Dass Kismat Ram & Company	-do-	8
115	-do-	Chuni Lal Krishan Lal Metal Works	-do-	4
116	-do-	Diwan Shah & Sons	-do-	63
117	-do-	Diwan Metal Works	-do-	12
118	-do-	Shri Durga Metal Works	-do-	9
119	-do-	Darshan Metal Industries	-do-	29
120	-do-	D.N. Metal Industries	-do-	14
121	-do-	Dua Metal Industries	-do-	11
122	-do-	Fateh Metal Industries	-do-	10
123	-do-	Gopal Metal Industries	-do-	6
124	-do-	Ganpati Metal Industries	-do-	8
125	-do-	Gokal Metal Industries	-do-	15

TABLE 15—contd.

REGISTERED FACTORIES IN AMBALA DISTRICT AS ON 31ST DECEMBER, 1961

Sl. No.	Place	Name of factory	Nature of work	Number of workers
1	2	3	4	5
126	Jagadhri	Globe Metal Industries	Utensil manufacturing	28
127	-do-	Shri Gandhi Ji Rolling & General Mills	-do-	13
128	-do-	Goel Metal Industries	-do-	6
129	-do-	Gulab Metal Works	-do-	10
130	-do-	Hira Metal Works	-do-	14
131	-do-	Hari Narain Metal Works	-do-	23
132	-do-	Hukam Metal Industries	-do-	10
133	-do-	Hukumat Rai Mela Ram Metal Works	-do-	14
134	-do-	Royal Metal Industries	-do-	8
135	-do-	Jagga Metal Works	-do-	14
136	-do-	Jai Ganesh Metal Industries	-do-	17
137	-do-	Jai Bhagwati Metal Industries	-do-	12
138	-do-	Krishana Metal Works	-do-	46
139	-do-	Kailash Metal Industries	-do-	19
140	-do-	Khurana Metal Industries	-do-	6
141	-do-	Lachhmi Chand Ved Parkash Metal Works	-do-	13
142	-do-	Milap Metal Works	-do-	39
143	-do.	Mehtab Singh Raghunandan Lal Metal Works	-do-	12
144	-do-	Mittal Industries	-do-	12
145	-do-	Shri Mahabir Metal Industries	-do-	22
146	-do-	M. K. Metal Industries	-do-	6
147	-do-	Model Metal Industries	-do-	12
148	-do-	New Chanana Metal Works	-do-	57
149	-do-	Nand Lal Metal Works	-do-	10
150	-do-	Navyug Metal Industry	-do-	5
151	-do-	New Wadhawan Metal Industries	-do-	11
152	-do-	Om Metal Industries	-do-	15
153	-do-	Punjab Industries	-do-	14
154	-do-	Parkash Metal Industries	-do-	124
155	-do-	Partap Metal Industries	-do-	26
156	-do-	Pindi Metal Works	-do-	37
157	-do-	The Punjab Metal Trading Company	-do-	25
158	-do-	Rattan Metal Industries	-do-	11
159	-do-	Sugan Chand Nankay Mal	-do-	14
160	-do-	Savita Metal Industries	-do-	10
161	-do-	Satnam Metal Works	-do-	9
162	-do-	Surinder Metal Works	-do-	13
163	-do-	Sewak Metal Industries	-do-	12
164	-do-	Shibu Metal Works	-do-	69
165	-do-	Sawastika Metal Works	-do-	272
166	-do-	Sita Ram Rolling Mills	-do-	16
167	-do-	Subhash and Brothers Metal Works	-do-	15
168	-do-	Sudarshan Metal Works	-do-	11
169	-do-	Sawan Mal Mehnga Singh Metal Works	-do-	18
170	-do-	Shivji Metal Works	-do-	10
171	-do-	Shakti Metal Industries	-do-	10
172	-do-	S.K. Metal Industries	-do-	15
173	-do-	Sunrise Metal Industries	-do-	16
174	-do-	Sant Metal Industries	-do-	21
175	-do-	Sharda Metal Industries	-do-	18
176	-do-	Sharmik Metal Co-operative Society	-do-	67
177	-do-	Sharma Metal Works	-do-	17
178	-do-	Sutantra Metal Industries	-do-	9
179	-do-	Shiv Shankar Metal Works	-do-	15
180	-do-	Tulsi Metal Works	-do-	23
181	-do-	Vishnu Metal Works	-do-	9
182	-do-	Vishwakarma Metal Industries	-do-	32
183	-do-	Vir Metal Industries	-do-	13
184	-do-	Tilak Metal Works	-do-	16
185	-do-	Darvesh Metal Works	-do-	13
186	-do-	Dyal Singh Diwan Singh	-do-	24
187	-do-	Kundan Metal Works	-do-	6
188	Chandigarh	Arora Industries	Cutlery and cycle parts	17

TABLE 15—contd.

REGISTERED FACTORIES IN AMBALA DISTRICT AS ON 31ST DECEMBER, 1961

Sl. No.	Place	Name of factory	Nature of work	Number of workers
1	2	3	4	5
189	Chandigarh	Jai Shiv Industries	Nuts, bolts manufacturing	24
190	Yamunanagar	Kay Iron Works	Steel fabrication, nuts, bolts manufacturing	98
191	Chandigarh	New Capital Industries	Screws, nuts, bolts	62
192	-do-	Star Engg. Company	-do-	7
193	-do-	Sarwan Singh Balwant Singh	-do-	14
194	-do-	Rakesh Industries	-do-	24
195	Jagadhri	Bharat Metal Industries	Electroplating	6
196	Ambala Cantonment	Standard Steel and Metal Works	Steel trunks and buckets	7
197	Yamunanagar	S.G. Cane Factory	Tin cases manufacturing	20
198	Jagadhri	Gulab Metal Works	Metal Utensils manufacturing	26
199	-do-	Mahalaxmi Metal Works	-do-	11
200	-do-	Union Metal Works	-do-	34
201	Ambala	Hind Foundry Works	Agricultural implements	14
202	Ambala Cantonment	Indian Metal Works	-do-	36
203	Yamunanagar	Jamna Auto Industries	-do-	18
204	Ambala	Krishna Foundry Works	-do-	26
205	-do-	National Engg. Company	-do-	12
206	Murinda	Raja Ram & Sons Engg. Works	-do-	20
207	Ambala Cantonment	Ravi Verma Steel Works	-do-	42
208	-do-	J. Pasricha & Company	Sewing machine parts	9
209	Murinda	J.G.S. & Brothers	-do-	9
210	Chandigarh	Allied Industries	Machine tools and spare parts	17
211	Kurali	New India Sewing Machine	Sewing machine parts	18
212	Ambala Cantonment	Nav Bharat Industries	-do-	14
213	Murinda	National Azad Engg. Works	Lathe machine manufacturing	7
214	-do-	Sul Engg. Works	Sewing machine parts	17
215	-do-	S.B. Industries	-do-	8
216	Kurali	Anant Ram Balwant Singh	-do-	13
217	Chandigarh	Groz Beckert Saboo (P) Ltd.	Hosiery needles manufacturing	42
218	Ambala	Ambala Engg. Works	General repair and foundry	10
219	Yamunanagar	Indian Sugar & General Repair Company	General repair and foundry	784
220	Ambala Cantonment	Krishna Scientific & Mechanical Industries	-do-	8
221	Yamunanagar	Mukand Mal Ram Ditta Mal	-do-	41
222	-do-	The Oriental Engg. Works	-do-	11
223	Ambala Cantonment	Ravi Dat Steel Works	-do-	10
224	Yamunanagar	Roshan Industries	-do-	67
225	Ambala	The Saraswati Oil Mills	-do-	14
226	-do-	Sharman Steel Works	-do-	13
227	Kurali	Kanshi Ram Ajit Singh	Wooden screws manufacturing	15
228	Ambala	Subhash Surgical Industries	Surgical instruments	14
229	Ambala Cantonment	Boor Singh and Co.	Electrical and mechanical	13
230	Chandigarh	Meters and Instruments Private Ltd.	Electric meters and electric appliances	57
231	Chandigarh	Premier Electrical Industries (India)	Room heaters, etc.	13
232	Jagadhri	Parkash Engineering Works	Electric goods	12
233	Ambala Cantonment	British Motor and Cycle Mart	Repair to motor vehicles	10
234	Rupar	Daljit and Company	-do-	30
235	Kurali	Indra Motors	-do-	35
236	Ambala Cantonment	Premier Motor Garage	-do-	35
237	Kalka	Simla Hills Transport Society Ltd.	-do-	11
238	Ambala Cantonment	Metro Motor Automobile Ltd.	Motor body builders	12
239	-do-	Hind Motors Workshop	-do-	14
240	-do-	The Punjab Motor and Engg. Works	-do-	5
241	Yamunanagar	Shamsher Industries	Automobile springs	15
242	Ambala Cantonment	Agnihotri Works	Scientific goods	12
243	-do-	Ambala Instruments Company	-do-	22
244	-do-	The Ambala Cantt. Scientific Instruments Society	-do-	14
245	-do-	Dhiman Scientific Works	-do-	19
246	-do-	Electrophones Amar	-do-	13
247	-do-	Gaur Scientific Metal Works	-do-	5
248	-do-	Hargo Lal & Sons	-do-	61

TABLE 15—concld.

REGISTERED FACTORIES IN AMBALA DISTRICT AS ON 31ST DECEMBER, 1961

Sl. No.	Place	Name of factory	Nature of work	Number of workers
1	2	3	4	5
249	Ambala	Instruments & Chemical Ltd.	Scientific goods	159
250	-do-	Jaiko Industries	-do-	16
251	Ambala Cantonment	Jain Scientific Glass Works	-do-	28
252	-do-	Laboratory Equipments Traders	-do-	34
253	-do-	Northern India Scientific Works	-do-	11
254	-do-	The Oriental Science Apparatus Workshop	-do-	165
255	-do-	Narang Scientific Industries	-do-	14
256	-do-	National Instruments Corporation	-do-	22
257	-do-	Precision Instrument Supplying Company	-do-	16
258	-do-	The Scientific Glass Works	-do-	29
259	-do-	Shiv Dyal Sud & Sons	-do-	11
260	-do-	Western Electric & Scientific Apparatus Workshop	-do-	45
261	-do-	Satya Electrical Scientific Works	-do-	10
262	-do-	Paradise (India) Corporation	-do-	14
263	-do-	B.D. Crystal and Transport Ice Factory	Ice manufacturing	25
264	-do-	Bharat Ice Factory	-do-	8
265	Yamunanagar	Jindal Ice Factory	-do-	10
266	Ambala	B.A. Plastic Work	Plastic goods	30
267	-do-	B.M. Plastic Work No. 2	-do-	21
268	Ambala Cantonment	Ambala Cantt. Electric Supply Company	Electric generating	21
269	Jagadhri	Jagadhri Electric Supply Company	Electric generating	7
270	Ambala Cantonment	New Central Aerated Gas Company	Aerating gas manufacturing	27
271	Ambala	Central Jail	Woollen goods	377
272	-do-	Khadi Ashram	Blankets and durries	18
273	-do-	Punjab Durri Factory	Durri manufacturing	29
274	-do-	Sahni Durri Factory	-do-	19
275	-do-	Raj Durri Factory	-do-	28
276	-do-	Bleaching and Dyeing Department	Dyeing, bleaching, etc.	34
277	Ambala Cantonment	Burmah Shell Petrol Depot	Pumping of oil	20
278	-do-	Caltex India Ltd.	-do-	9
279	-do-	The Asiatic Scientific Industry	Science apparatus	6

Source.—Labour Commissioner, Punjab.

TABLE 16

CO-OPERATIVE SOCIETIES IN AMBALA DISTRICT : 1950-51 TO 1959-60

Sl. No.	Particulars	1950-51	1951-52	1952-53	1953-54	1954-55	1955-56	1956-57	1957-58	1958-59	1959-60
1	2	3	4	5	6	7	8	9	10	11	12
1	Primary Societies :										
	(a) Number	1,923	2,025	1,785	1,736	1,866	2,046	2,161	2,320	2,706	2,875
	(b) Membership	101,207	108,786	80,785	94,349	110,042	131,913	146,231	162,784	189,636	210,156
2	Banks and Banking Unions :										
	(a) Number	2	2	2	2	2	2	2	2	3	3
	(b) Membership	1,112	1,179	1,101	1,325	1,361	1,495	1,591	1,749	2,274	2,468
	(c) Working Capital (000 Rupees)	5,051	5,222	5,522	6,416	6,175	8,091	10,187	11,363	14,593	15,252
	(d) Loan issued (000 Rupees)	1,060	1,326	1,550	1,004	2,831	3,404	5,329	8,646	7,977	10,956
3	Central Land Mortgage Bank :										
	(a) Number	..	..	..	..	..	..	..	..	..	..
	(b) Membership	..	..	..	.	..	..	..	..	..	..
	(c) Working Capital (000 Rupees)	..	..	..	..	..	..	..	..	..	..
	(d) Loan issued (000 Rupees)	..	..	..	..	..	..	..	..	..	..
4	Agricultural Credit Societies :										
	(a) Number	704	764	751	848	933	1,035	1,091	1,204	1,479	1,606
	(b) Membership	19,554	21,730	22,396	26,079	29,681	33,534	37,917	48,442	63,142	76,945
	(c) Working Capital (000 Rupees)	1,955	2,198	2,524	3,146	3,924	5,062	6,014	8,336	11,056	12,894
	(d) Loan issued (000 Rupees)	1,484	1,619	2,073	2,327	2,699	3,184	3,804	6,223	6,818	8,413
5	Agricultural Non-Credit Societies :										
	(a) Number	797	823	594	567	519	506	503	504	535	549
	(b) Membership	60,078	58,413	25,731	36,536	38,222	47,220	52,298	52,714	57,873	59,919
	(c) Working Capital (000 Rupees)	556	581	513	888	1,064	2,036	4,437	4,873	5,779	6,144
	(d) Loan issued (000 Rupees)	34	66	46	57	N.A.	23	50	8	37	13
6	Non-Agricultural Credit Societies :										
	(a) Number	49	51	58	76	102	161	171	177	196	204
	(b) Membership	9,701	15,881	20,007	24,539	29,343	34,940	45,467	43,475	48,502	52,644
	(c) Working Capital (000 Rupees)	283	338	379	586	825	1,270	1,497	1,681	2,042	2,299
	(d) Loan issued (000 Rupees)	300	352	425	690	917	1,215	1,324	1,426	1,580	1,700

Source.—Registrar, Co-operative Societies, Punjab.

TABLE 17

NON-CREDIT CO-OPERATIVE SOCIETIES IN AMBALA DISTRICT: 1950-51 TO 1959-60

Sl. No.	Particulars	1950-51	1951-52	1952-53	1953-54	1954-55	1955-56	1956-57	1957-58	1958-59	1959-60
1	2	3	4	5	6	7	8	9	10	11	12
1	Marketing :										
	(a) Number	1	1	1	1	3	3	4	5	6	8
	(b) Membership	180	192	194	184	268	355	806	1,304	1,487	1,826
2	Sugar-cane Supply :										
	(a) Number	1	1	1	3	7	7	8	8	8	9
	(b) Membership	4,791	6,937	8,753	12,404	17,733	20,669	24,876	26,217	26,191	28,103
3	Milk Supply :										
	(a) Number	2	1	1	1	3	3	2	3	8	14
	(b) Membership	47	15	12	13	52	495	25	51	590	683
4	Irrigation :										
	(a) Number	..	9	11	10	15	15	10	9	9	9
	(b) Membership	..	160	185	136	238	238	143	131	127	132
5	Other Agricultural Societies :										
	(a) Number	718	733	500	465	404	392	390	389	411	406
	(b) Membership	53,665	49,566	150,100	22,122	18,542	24,107	13,961	12,945	17,369	17,000
6	Sugar Factories :										
	(a) Number	..	..	..	..	..	1	1	1	1	1
	(b) Membership	..	..	..	..	..	6,489	10,901	10,473	10,512	10,596
7	Cotton Ginning and Processing :										
	(a) Number	..	..	..	..	..	..	..	..	..	..
	(b) Membership	..	..	..	..	..	..	..	..	..	..
8	Other Processing Societies :										
	(a) Number	..	..	..	1	3	3	3	3	3	3
	(b) Membership	..	..	..	17	45	44	48	48	43	43
9	Weavers' Societies :										
	(a) Number	N.A.	N.A.	N.A.	N.A.	12	18	28	35	39	42
	(b) Membership	N.A.	N.A.	N.A.	N.A.	172	245	441	596	645	695
10	Spinning Mills :										
	(a) Number	..	..	..	..	..	..	..	..	..	..
	(b) Membership	..	..	..	..	..	..	..	..	..	..
11	Other Industrial Societies :										
	(a) Number	N.A.	N.A.	N.A.	N.A.	36	55	67	86	110	124
	(b) Membership	N.A.	N.A.	N.A.	N.A.	486	830	1,380	1,705	2,117	2,278
12	Consumers' Societies :										
	(a) Number	5	7	6	18	9	11	11	11	16	17
	(b) Membership	397	472	429	1,314	1,579	1,883	1,948	1,938	2,149	2,390
13	Housing Societies :										
	(a) Number	1	3	1	5	11	14	13	14	18	23
	(b) Membership	12	235	13	133	950	1,049	989	1,008	1,093	1,237
14	Fisheries Societies :										
	(a) Number	..	..	..	..	..	..	..	..	..	..
	(b) Membership	..	..	..	..	..	..	..	..	..	..
15	Insurance Societies :										
	(a) Number	..	..	..	..	..	..	..	..	..	..
	(b) Membership	..	..	..	..	..	..	..	..	..	..
16	Other Non-Agricultural Societies :										
	(a) Number	368	377	375	224	247	249	280	292	316	320
	(b) Membership	11,435	12,055	12,209	6,607	10,459	12,854	12,640	13,763	15,022	15,019
17	Supervision Unions :										
	(a) Number	..	..	1	1	..	1	1	1	1	1
	(b) Membership	..	..	65	66	..	25	35	35	38	42

TABLE 17—concld.

NON-CREDIT CO-OPERATIVE SOCIETIES IN AMBALA DISTRICT : 1950-51 TO 1959-60

Sl. No.	Particulars	1950-51	1951-52	1952-53	1953-54	1954-55	1955-56	1956-57	1957-58	1958-59	1959-60
1	2	3	4	5	6	7	8	9	10	11	12
18	District Co-operative Union :										
	(a) Number	..	..	..	..	..	..	..	..	..	1
	(b) Membership	..	..	..	..	..	..	..	..	..	11
19	Farming Societies :										
	(a) Number	76	78	80	87	87	86	85	86	89	90
	(b) Membership	1,425	1,543	1,577	1,660	1,589	1,570	1,545	1,549	1,554	1,536

Source.—Registrar, Co-operative Societies, Punjab.

TABLE

PROGRESS OF SCHOOL EDUCATION IN

A. Schools

Year	Primary		Middle		High		Higher Secondary		Total	
	Boys	Girls	Boys	Girls	Boys	Girls	Boys	Girls	Boys	Girls
1	2	3	4	5	6	7	8	9	10	11
1951-52	..	..	..	..	..	..	..	..	..	..
1952-53	..	..	..	..	..	..	..	..	..	..
1953-54	..	..	..	..	..	..	..	..	..	
1954-55	..	..	..	..	..	..		..	..	..
1955-56	..	..	..	..	..	..		..	..	..
1956-57	675	85	50	15	59	21	..	..	784	121
1957-58	675	89	68	15	65	16	..	..	808	120
1958-59	663	97	71	27	75	24	..	..	809	148
1959-60	667	127	73	30	71	32	..	..	811	189
1960-61	732	186	75	27	55	34	18	4	880	251

Note.—Figures for Higher Secondary Schools are included in figures for High Schools upto the year 1959-60.

TABLE

INDUSTRIAL SCHOOLS IN

Sl. No.	Name	Number of Scholars							
		1951		1952		1953		1954	
		Boys	Girls	Boys	Girls	Boys	Girls	Boys	Girls
1	2	3	4	5	6	7	8	9	10
1	Industrial Training Institute, Ambala	83	..	132	..	96	..	100	..
2	Industrial Training Institute, Yamunanagar	..	..	..	..	..	..	..	..
3	Government School of Arts, Chandigarh	..	..	..	..	20	..	25	..
4	M.C. Government Industrial School, Ambala Cantonment	6	..	5	..	12	..	24	..
5	M. I. Government Industrial School for Girls, Ambala	..	46	..	20	..	32	..	23
6	Government Industrial School for Girls, Nalagarh	..	..	..	..	..	..	..	..
7	Government Industrial School for Girls, Chandigarh	..	..	..	..	..	..	..	..
8	Government Industrial School for Girls, Rupar	..	..	..	..	..	..	..	..
9	S.D. Industrial School for Girls, Ambala	..	..	..	..	..	..	..	..
	Total	**89**	**46**	**137**	**20**	**128**	**32**	**149**	**23**

18

AMBALA DISTRICT : 1951-52 TO 1960-61

B. Scholars

Primary		Middle		High		Higher Secondary		Total	
Boys	Girls	Boys	Girls	Boys	Girls	Boys	Girls	Boys	Girls
12	13	14	15	16	17	18	19	20	21
..	..	..	..	..	..	..	..	..	..
..	..	..	..	..	..	..	..	..	..
..	..	..	..	..	..	..	..	..	..
..	..	..	..	..	..	..	..	..	..
..	..	..	..	..	..	..	..	..	..
43,799	18,653	9,816	3,287	37,122	9,206	..	..	90,737	31,146
43,685	22,384	10,469	6,208	38,947	11,091	..	..	93,101	39,683
43,478	25,420	11,316	7,217	39,133	13,343	..	..	93,927	45,980
45,921	25,409	13,229	7,603	49,768	25,742	..	..	108,918	58,754
52,174	23,663	14,545	6,415	26,183	16,845	16,020	3,411	108,922	50,334

Source.—District Education Officer, Ambala.

19

AMBALA DISTRICT : 1951 TO 1960

Number of Scholars

1955		1956		1957		1958		1959		1960	
Boys	Girls	Boys	Girls	Boys	Girls	Boys	Girls	Boys	Girls	Boys	Girls
11	12	13	14	15	16	17	18	19	20	21	22
112	..	130	..	85	..	86	..	..	..	19	..
..	..	..	..	71	..	23	..	34	..	64	..
22	1	22	1	36	1	13	1	34	3	42	..
19	..	14	..	28	..	20	..	12	..	18	..
..	41	..	37	..	44	..	115	..	116	..	136
..	..	..	..	..	..	..	..	..	..	..	10
..	..	..	4	..	34	..	17	..	13	..	19
..	..	..	..	..	..	..	..	..	12	..	23
..	..	..	..	..	26	..	32	..	29	..	30
153	**42**	**166**	**42**	**220**	**105**	**142**	**165**	**80**	**173**	**143**	**218**

Source.—Director, Industrial Training, Punjab.

TABLE

COLLEGES IN AMBALA

Number of Scholars on roll

Sl. No.	Name of College	1951 Boys	1951 Girls	1952 Boys	1952 Girls	1953 Boys	1953 Girls	1954 Boys	1954 Girls
1	2	3	4	5	6	7	8	9	10
	Arts and Science								
1	S. A. Jain College, Ambala City	362	5	497	13	495	12	509	23
2	D. A. V. College, Ambala City	432	..	455	..	537	..	753	..
3	S. D. College, Ambala Cantonment	717	50	703	75	648	96	598	121
4	G. M. N. College, Ambala Cantonment	546	72	647	72	651	107	671	114
5	Government College, Chandigarh	..	..	..	..	71	5	341	56
6	D.A.V. College, Chandigarh	..	..	..	..	..	..	..	..
7	Dev Samaj College for Girls, Ambala City	..	..	..	..	..	114	..	138
8	Arya Girls College, Ambala	..	..	..	..	..	..	..	..
9	Government College for Women, Chandigarh	..	..	..	..	..	..	..	..
10	Government College, Rupar	446	20	657	22	536	38	527	28
11	M. L. National College, Yamunanagar	..	..	..	..	..	..	..	..
12	D.A.V. College for Girls, Yamunanagar	..	..	..	..	..	..	..	..
	Total	**2,503**	**147**	**2,959**	**182**	**2,938**	**372**	**3,399**	**480**
	Professional								
13	Punjab Engineering College, Chandigarh	166	..	163	..	157	..	..	..
14	University Law College, Chandigarh	..	..	..	..	..	..	..	..
15	S. L. Training College, Ambala City	..	..	..	..	..	..	89	31
16	Government Basic Training College, Chandigarh	..	..	..	..	..	..	..	..
	Total	**166**	..	**163**	..	**157**	..	**89**	**31**
	Grand Total	**2,669**	**147**	**3,122**	**182**	**3,095**	**372**	**3,488**	**511**

20

DISTRICT : 1951 TO 1960

as on 30th September

1955		1956		1957		1958		1959		1960	
Boys	Girls	Boys	Girls	Boys	Girls	Boys	Girls	Boys	Girls	Boys	Girls
11	12	13	14	15	16	17	18	19	20	21	22
559	35	587	30	688	44	782	54	796	53	674	41
815	..	914	..	886	..	945	..	1,046	..	885	..
622	149	547	158	541	173	664	163	784	163	751	159
579	139	700	144	801	201	882	261	811	224	750	214
477	112	598	152	762	40	739	37	726	51	801	35
..	..	..	..	..	..	272	..	645	..	642	..
..	191	..	221	..	269	..	344	..	343	..	347
..	..	..	..	..	..	..	..	..	..	..	84
..	..	..	39	..	304	..	251	..	460	..	518
465	36	449	51	518	57	589	66	574	64	533	63
..	..	..	..	466	86	490	105	564	77	539	64
..	..	..	..	..	..	..	..	..	69	..	154
3,517	**662**	**3,795**	**795**	**4,662**	**1,174**	**5,363**	**1,281**	**5,946**	**1,504**	**5,575**	**1,679**
210	..	192	..	357	..	542	..	692	..	826	1
..	..	..	..	..	..	..	..	324	5	885	15
128	52	108	72	93	87	10	32	96	82	66	84
..	..	77	23	48	48	78	86	61	101	67	29
338	**52**	**377**	**95**	**498**	**135**	**630**	**118**	**1,173**	**188**	**1,844**	**129**
3,855	**714**	**4,172**	**890**	**5,160**	**1,309**	**5,993**	**1,399**	**7,119**	**1,692**	**7,419**	**1,808**

Source .—Registrar, Panjab University Chandigarh.

TABLE 21

PRINTING PRESSES IN AMBALA DISTRICT : 1960

Sl. No.	Name and Location	Year of declaration	Language	Number of printing machines	Power used
1	2	3	4	5	6
	Ambala Cantonment				
1	Banarsi Dass Electric Press	1927	English, Punjabi, Hindi and Urdu	1	Electricity and Manual Labour
2	Upper India Press	1931	English, Hindi and Punjabi	1	Electric
3	The Tribune Press	1942	English, Hindi and Punjabi	N.A.	Electric
4	Parbhat Printing Press	1943	English, Hindi and Punjabi	4	Manual Labour
5	Model Printing Press	1946	N.A.	N.A.	N.A.
6	Amarjoti Press	1948	English and Hindi	1	Electricity
7	Hind Press	1948	N.A.	N.A.	Electricity
8	Vidhwan Press	1948	Hindi, English and Punjabi	1	Electricity
9	National Printing Press	1949	Hindi, English and Punjabi	3	Electricity
10	Arya Printing Press	1949	Hindi, English and Punjabi	1	Electricity
11	Army Printing Press	1950	English, Hindi, Gurmukhi and Urdu	3	Electricity
12	Kuldip Press	1951	English, Hindi and Punjabi	1	Electricity
13	Abha Printing Press	1951	N.A.	N.A.	N.A.
14	Joshi Printing Press	1952	English and Hindi	1	Electricity
15	Adersh Printing Press	1953	N.A.	N.A.	N.A.
16	Paul School of Printing Press	1953	English, Hindi, Punjabi and Urdu	4	Electricity and Manual Labour
17	Kesri Printing Press	1955	N.A.	1	N.A.
18	Azad Press	1956	English, Hindi and Punjabi	1	Electricity
19	Printers Ltd.	1957	English, Hindi and Punjabi	3	Electricity and Manual Labour
20	Tagore Press	1957	N.A.	N.A.	N.A.
21	Chanda Printing Press	1958	English, Hindi, Punjabi and Urdu	7	Electricity
22	Indera Printing Press	1958	Hindi and English	1	Electricity
23	Life Press	1959	English, Hindi and Punjabi	1	Manual Labour
24	Competition Master	1960	English	1	Electricity and Manual Labour
25	Defence Printers	1961	English	1	Manual Labour
26	Gulab Printing Press	1961	English	1	Electricity
27	Salima Printers	N.A.	English, Hindi and Punjabi	2	Electricity
28	Mukta Printers	1961	English, Hindi and Punjabi	1	Electricity
	Ambala				
29	Jain Printing Press	1948	English, Hindi, Punjabi and Urdu	5	Electricity
30	Aftab-e-Alam Press	1950	N.A.	N.A.	N.A.
31	Co-operative Press	1953	English, Hindi, Urdu and Punjabi	1	Electricity
32	Mangotra Press	1958	Press is not working		
33	Pushkarama Art Press	1959	English, Hindi and Punjabi	1	N.A.
34	Hiteshi Press	1959	English and Hindi	1	Electricity
35	Jugal Press	1960	English, Hindi and Punjabi	1	Electricity
36	Satisfactory Printing Press	1960	English, Hindi and Punjabi	1	Electricity
37	Continental Printing Press	1961	English, Hindi, Punjabi and Urdu	1	Electricity
38	Giri Printers	1961	English	1	Electricity
	Yamunanagar				
39	Gopal Press	1949	English, Hindi, Urdu and Punjabi	2	Electricity-cum-Manual Labour
40	Ashoka Press	1952	English, Hindi and Punjabi	1	Electricity-cum-Manual Labour
41	New Times Electric Press	1953	English, Hindi and Punjabi	1	Electricity-cum-Manual Labour
42	Suraj Power Press	1955	English, Hindi and Punjabi	1	Electricity-cum-Manual Labour
43	Nishal Press	1958	English, Hindi and Punjabi	1	Electricity-cum-Manual Labour
44	Vipon Press	1959	English, Hindi and Punjabi	1	Electricity-cum-Manual Labour
45	Jhelum Press	1960	English, Hindi and Punjabi	1	Electricity
46	Sukhmani Press	1960	N.A.	1	Electricity
	Chandigarh				
47	Punjab University Press	1955	English, Hindi and Punjabi	1	Electricity
48	Punjabi Press	1955	English, Hindi and Punjabi	1	Electricity
49	Punjab Law Reporter Press	1958	English	1	Not mentioned
50	Northern Law House Press	1960	English	1	Not mentioned
51	Himalia Press	1961	English, Hindi and Punjabi	1	Electricity
52	Imperial Printing Press	1961	English, Hindi and Punjabi	1	Electricity
53	Bharamputra Press	N.A.	English, Hindi and Punjabi	1	Manual Labour-cum-Power
54	City Press	N.A.	English, Hindi and Punjabi	2	Electricity
55	Chandigarh Time	N.A.	English, Hindi and Punjabi	1	Electricity

TABLE 21—concld.

PRINTING PRESSES IN AMBALA DISTRICT : 1960

Sl. No.	Name and Location	Year of declaration	Language	Number of printing machines	Power used
1	2	3	4	5	6
	Chandigarh—concld.				
56	Commercial Printing Press	N.A.	English, Hindi and Punjabi	1	Electricity
57	Desh Darpan Press	N.A.	English, Hindi and Punjabi	1	Electricity
58	D. C. Chopra Press	N.A.	English	1	Manual Labour
59	Fair Deal Press	Not given	English, Hindi and Punjabi	1	Manual Labour
60	Ghoy Printing Press	-do-	English	1	Manual Labour
61	Guardian Press	-do-	English	1	Electricity
62	Parkash Printing Works	-do-	Punjabi, Hindi and English	2	Electricity
63	Sanjhe Press	-do-	English	1	Manual Labour
64	S.D. Press	-do-	Hindi, English and Punjabi	1	Electricity
65	Ujjagar Party Press	-do-	Hindi, English and Punjabi	1	Manual Labour
66	Ram Paul Press	-do-	English	1	Manual Labour
	Manimajra				
67	Maki Press	1951	English, Hindi and Punjabi	1	Electricity
68	Bharat Printing Press	N.A.	English, Hindi and Punjabi	1	Manual Labour
69	Billu Press	N.A.	English, Hindi and Punjabi	1	Manual Labour
70	Chandi Printers	N.A.	English, Hindi and Punjabi	1	Manual Labour
71	Fair Deal Press	N.A.	English, Hindi and Punjabi	2	Electricity
72	George India Press	N.A.	English	1	Manual Labour
73	Goel Press	N.A.	English, Hindi and Punjabi	1	Electricity
74	Great India Press	N.A.	English	1	Manual Labour
75	Northern India Printing Press	Not known	English, Hindi and Punjabi	Closed	Electricity
76	Paradise Press	Not given	English, Hindi and Punjabi	1	Electricity
	Jagadhri				
77	Bhushan Press	1953	English, Urdu, Hindi and Punjabi	1	Power and Manual Labour
	Rupar				
78	Bharat Press	1948	English, Punjabi, Hindi and Lande	2	Electricity
79	Roshan Printing Press	1957	English, Punjabi and Hindi	1	Electricity
80	Co-operative Press	N.A.	N.A.	N.A.	N.A.
	Kalka				
81	Rakesh Printing Press	1959	English, Hindi and Punjabi	1	Electricity
82	Chandan Electric Press	1961	English, Hindi and Punjabi	1	Electricity
	Kurali				
83	Kharak Dhari Press, Kurali	1951	English, Hindi and Punjabi	1	Manual Labour

Source .—District Magistrate, Ambala.

TABLE 22

NEWSPAPERS, MAGAZINES AND PERIODICALS PUBLISHED IN AMBALA DISTRICT : 1961

Sl. No.	Name/Frequency	Place	Year started	Language	Copies printed	Price	Classification
1	2	3	4	5	6	7	8
	Daily						
1	The Tribune	Ambala Cantonment	1881	English	32,910	16 P	General Interest Newspaper
2	Garjana	Yamunanagar	1960	Urdu	N.A.	10 P	-do-
3	Lok-yug	Chandigarh	1960	Punjabi	N.A.	8 P	-do-
4	Prakash	Chandigarh	1947	Punjabi	6,244	6 P	-do-
	Weekly						
1	Peoples Guardian	Chandigarh	1959	English	1,936	16 P	News and Current Affairs
2	Bharat Sewak	Chandigarh	1958	Punjabi	244	25 P	Social Welfare
3	Mel Milap	Chandigarh	1957	Punjabi	3,913	12 P	News and Current Affairs
4	Nagara	Chandigarh	1960	Punjabi	N.A.	12 P	-do-
5	Chandi	Ambala City	1959	Urdu	N.A.	6 P	-do-
6	Jagadhri Times	Yamunanagar	1960	Urdu	500	10 P	-do-
7	Mehnat Kash	Yamunanagar	1959	Urdu	543	10 P	-do-
8	Nawa-i-Nao	Yamunanagar	1960	Urdu	N.A.	12 P	-do-
9	Ragra	Yamunanagar	1959	Urdu	500	10 P	-do-
10	Rana Partap	Ambala	1958	Urdu	250	6 P	-do-
11	Rana Partap	Chandigarh	1959	Urdu	250	6 P	-do-
12	Sarshar	Yamunanagar	1958	Urdu	N.A.	7 P	-do-
13	Shola	Ambala Cantonment	1953	Urdu	1,000	6 P	-do-
14	Sub-Log	Ambala City	1960	Urdu	N.A.	6 P	-do-
15	Ann	Ambala Cantonment	1959	Urdu	750	5 P	-do-
16	Metal Market Report	Jagadhri	1952	English and Hindi	459	6 P	Market Report
	Fortnightly						
1	Punjab Law Reporter	Chandigarh	1900	English	N.A.	Re. 1 P.A	Law
2	Aggarwal Metal Report	Jagadhri	1956	Hindi and English	N.A.	Re. 1 P.A	Market Report
3	Parkash Metal Market Report	Jagadhri	1954	Hindi and English	897	5 P	-do-
4	Shibu Metal Market Report	Jagadhri	1954	Hindi	1,099	Re. 1 P.A.	-do-
5	Nur Afshan	Kharar	1945	Urdu	N.A.	Rs. 2 P.A.	Religion and Philosophy
	Monthly						
1	Allahabad Law Times	Chandigarh	1923	English	1,928	Rs. 8 P.A.	Law
2	Asian Industry	Chandigarh	1959	English	1,592	Re. 1 P.A.	Commerce and Industry
3	Competition Master	Ambala Cantonment	1959	English	5,866	Re. 1 P.A.	Current Affairs
4	Current Indian Statutes	Chandigarh	1923	English	N.A.	Rs. 8 P.A.	Law
5	Lahore Law Times	Chandigarh	1922	English	1,733	Rs. 8 P.A.	Law
6	Licentiate	Ambala Cantonment	1961	English	1,000	75 P	Medicine and Health
7	Student's Magazine	Ambala Cantonment	1934	English	500	31 P	Literary and Cultural
8	United Church Review	Kharar	1953	English	N.A.	Rs. 4·52 P.A.	Religion and Philosophy
9	Bachon-Ka-Khel Khilona	Kharar	1948	Hindi	N.A.	Rs. 1·25 P.A.	Children
10	Inder-Neel	Ambala Cantonment	1960	Hindi	N.A.	25 P	Literary and Cultural
11	Jagriti	Chandigarh	1954	Hindi	2,367	25 P	Social Welfare
12	Rishi Shiksha	Ambala City	1958	Hindi	599	Free	Religion and Philosophy
13	Brahman Sikh Samachar	Ambala City	1957	Punjabi	N.A.	19 P	Social Welfare
14	Jagriti	Chandigarh	1954	Punjabi	4,117	25 P	Literary and Cultural
15	Keshar Kiyari	Kharar	1951	Punjabi	N.A.	Rs. 1·50	Religion and Philosophy
16	Rup Rang	Chandigarh	1960	Punjabi	2,000	50 P	Literary
17	Jasoosi Sarkar	Ambala City	1960	Urdu	N.A.	75 P	Fiction
18	Pasban	Chandigarh	1955	Urdu	2,350	25 P	Literary and Cultural
19	Vijaya Nanda	Ambala City	1956	Hindi and Urdu	685	Rs. 2 P.A.	Religion and Philosophy

TABLE 22—concld.

NEWSPAPERS, MAGAZINES AND PERIODICALS PUBLISHED IN AMBALA DISTRICT : 1961

Sl. No.	Name/Frequency	Place	Year started	Language	Copies printed	Price	Classification
	2	3	4	5	6	7	8
	Quarterly or Half yearly						
1	Advance (Quarterly)	Chandigarh	1954	English	1,150	75 P	Insurance Banking Corporation
2	Christian Teaching (Quarterly)	Kharar	1951	English	N.A.	Rs. 3 P.A.	Religion and Philosophy
3	Church Union News and Views (Quarterly)	Kharar	1956	English	N.A.	Rs. 2 P.A.	Religion Association Journal
4	Panjab University News (Bi-Monthly)	Chandigarh	1958	English	867	Rs. 2	Education
5	Technical Science (Half yearly)	Ambala City	1957	English	560	Re. 1	College Magazine
6	Chhatra Bani (Quarterly)	Ambala City	1953	English and Hindi	1,400	25 P	School Magazine
7	Nav Dhara (Half yearly)	Naraingarh	1960	Hindi and Punjabi	132	Rs. 1.25	School Magazine
8	Atma Nand (Half yearly)	Ambala City	1951	English, Hindi and Punjabi	N.A.	Free	College Magazine
9	Chamatkar (Half yearly)	Yamunanagar	1959	English, Hindi and Punjabi	350	Re. 1 P.A.	College Magazine
10	Chandrika (Quarterly)	Yamunanagar	1957	English, Hindi and Punjabi	1,775	Free	School Magazine
11	D.A.V. College for Girls Magazine	Yamunanagar	1960	N.A.	N.A.	Rs. 3 P.A.	College Magazine
12	Everest (Half yearly)	Murinda	1959	English, Hindi and Punjabi	661	25 P	School Magazine
13	G.M.N.C. (Quarterly)	Ambala Cantonment	1960	N.A.	N.A.	Free	College Magazine
14	Intelligent Student (Quarterly)	Ambala Cantonment	1950	English, Hindi and Punjabi	1,284	Re. 1 P.A.	School Magazine
15	Nirmata (Quarterly)	Chandigarh	1959	English, Hindi, Punjabi and Sanskrit	1,050	Free	College Magazine
16	Punjab Red Cross (Bi-Monthly)	Chandigarh	1951	English, Hindi and Punjabi	3,170	Re. 1	Social Welfare
17	Shiwalik (Quarterly)	Rupar	1951	English, Hindi, Punjabi and Urdu	700	Free	College Magazine
18	Shiksha Sandesh (Bi-Annual)	Chandigarh	1957	English, Hindi, Punjabi and Urdu	450	Rs. 4 P.A.	College Magazine
19	Union Magazine (Half yearly)	Ambala City	1948	English, Hindi, Punjabi and Sanskrit	1,200	Rs. 2·25 P.A.	College Magazine
20	Vikas (Quarterly)	Chandigarh	1954	English, Hindi, Punjabi and Urdu	N.A.	Free	College Magazine
21	Indian News (Four Monthly)	Kharar	1954	English	N.A.	Re. 1 P.A.	Miscellaneous
22	Indian Olympic Association Official Bulletin (Quarterly)	Ambala Cantonment	1959	English	500	Free	Sports Association Journal
	Annual						
1	Abha	Chandigarh	1958	English, Hindi, Punjabi and Sanskrit	N.A.	Free	College Magazine
2	New Educational Journal	Ambala	1957	English, Hindi and Punjabi	N.A.	Free	College Magazine
3	Onward	Ambala	1950	English, Hindi and Punjabi	N.A.	Free	College Magazine

Source. Annual Report of the Registrar of Newspapers for India, 1961, Part II.

TABLE 23

CINEMA HOUSES IN AMBALA DISTRICT : 1950-51 TO 1960-61

Year	No.
1950-51	..
1951-52	6
1952-53	6
1953-54	8
1954-55	11
1955-56	12
1956-57	12
1957-58	12
1958-59	12
1959-60	12
1960-61	14

Source.—Excise and Taxation Commissioner, Punjab.

TABLE 24

BROADCAST RECEIVING LICENCES IN AMBALA DISTRICT : 1959 TO 1961

Year	No.
1959	10,165
1960	14,582
1961	18,781

Source.—Postmaster General, Punjab.

TABLE 25

HOSPITALS AND DISPENSARIES IN AMBALA DISTRICT AS ON 1ST JANUARY, 1961

Sl. No.	Type of Hospital and Dispensary	No.	No. of Beds		
			Male Ward	Female Ward	Total
1	2	3	4	5	6
1	State Public	29	244	190	434
2	State Special:—				
	(i) Police	4	20	..	20
	(ii) Railway	5	28	..	28
	(iii) Canal	..	..	..	..
	(iv) Other	..	..	..	..
3	Local & Municipal:—				
	(i) Municipal	1	15	8	23
	(ii) District Board	2	4	6	10
4	Private aided	4	189	72	261
5	Private unaided	3	50	105	155
6	Subsidized	9	..	..	..
	Total	57	550	381	931

Source.—Director, Health Services, Punjab.

TABLE 26

HOSPITALS AND DISPENSARIES PROVIDING AYURVEDIC TREATMENT IN AMBALA DISTRICT: 1951-52 TO 1960-61

Year	Number of		
	Hospitals	Dispensaries	Vaids and Hakims with the dispensaries
1	2	3	4
1951-52	..	3	3
1952-53	..	3	3
1953-54	..	6	6
1954-55	..	6	6
1955-56	..	13	13
1956-57	..	17	17
1957-58	..	21	21
1958-59	..	25	25
1959-60	..	28	28
1960-61	..	31	31

Source.—Director of Ayurveda, Punjab.

TABLE 27

MATERNITY AND CHILD WELFARE CENTRES IN AMBALA DISTRICT AS ON 31ST DECEMBER, 1960

	Number of Maternity and Child Welfare Centres	Location	No. of Beds	No. of cases treated	Expenditure incurred (Rupees)
	1	2	3	4	5
Rural	2	Naraingarh	..	1,693	4,249
		Bhanokheri	..	5,183	4,370
		Total	..	6,876	8,619
Urban	6	Sadaura	..	4,164	4,134
		Ambala I	..	5,676	4,664
		Ambala II	..	3,343	
		Kalka	..	7,076	3,870
		Rupar	..	4,671	3,517
		Yamunanagar	..	6,947	5,400
		Total	..	31,877	21,585
Total	8		..	38,753	30,204

Source.—Assistant Director, Maternity and Child Welfare Services, Punjab.

TABLE 28

WORK DONE BY THE MALARIA CONTROL UNIT IN AMBALA DISTRICT : 1953-1961

Year	Towns & Villages sprayed with D.D.T.	Houses sprayed with D.D.T.	Persons living in houses sprayed with D.D.T.	Expenditure (Rupees)
1	2	3	4	5
1953-54	..	..	..	9,947
1954-55	646	58,919	58,919	43,136
1955-56	1,020	93,900	596,525	50,770
1956-57	1,492	124,844	726,636	53,302
1957-58	1,344	124,660	655,280	53,013
1958-59	1,612	154,603	782,777	168,102
1959-60	2,338	166,909	822,222	194,746
1960-61	2,338	186,090	821,884	257,754

Source.—Director, Health Services, Punjab.

TABLE 29

FAMILY PLANNING IN AMBALA DISTRICT : 1960-61

Location of Family Planning Centre*	Persons sterilised during calendar year 1960	1961	Remarks
1	2	3	4
Pinjore Raipur Rani Yamunanagar Ambala Naraingarh Sadaura Kheri Salabatpur Mustfabad Bharatgarh Chamkaur Sahib Khisiabad Chandigarh (Sector 22 &19) Ambala Cantt. Mubarakpur Chhachhrauli	117	190	Besides posters, pamphlets and booklets on family planning were distributed among the public free of charge. Films on family planning were screened by the District Medical Officer of Health and Family Planning Day was celebrated on 18th December, 1960.

*There are only fifteen such centres in the District.

Source.—Director, Health Services, Punjab.

TABLE 30

PRIMARY HEALTH UNITS AND CENTRES AND RURAL HEALTH CENTRES IN AMBALA DISTRICT AS ON 1ST OCTOBER, 1961

Name of Block	Location of the Centre	Type of the institution
Naraingarh*	RaipurRani	Primary Health Unit
Barara*	Mullana	Primary Health Unit
Jagadhri*	Khizrabad	Primary Health Centre
Jagadhri*	Mustfabad	Primary Health Centre
Kharar*	Kharar	Primary Health Centre
Nalagarh*	Nalagarh	Primary Health Centre
Sadaura*	Sadaura	Primary Health Centre
Rupar*	Bharatgarh	Primary Health Centre
Pinjore	Pinjore	Primary Health Centre
Chamkaur Sahib	Chamkaur Sahib	Primary Health Centre

*Block in stage II.

Source.—Director, Health Services, Punjab.

TABLE 31

PROSECUTIONS UNDER PURE FOOD ACT IN AMBALA DISTRICT : 1960

No. of cases registered under Pure Food Act	No. of cases pending	No. of cases decided	No. of convictions	Remarks
305	251	249	236	Sanitary Inspectors of Local Bodies were empowered to act as Food Inspectors under the Pure Food Act, 1954 in addition to the Government Food Inspectors.

Source.—Public Analyst, Punjab.

TABLE 32

BIRTHS AND DEATHS IN AMBALA DISTRICT : 1951-1960

Year	MID-YEAR ESTIMATED POPULATION			BIRTHS			DEATHS			Excess (+) or deficiency (—) of births over deaths (both sexes)	Female births per 1,000 male births	Female deaths per 1,000 male deaths
	Total	Males	Females	Total	Males	Females	Total	Males	Females			
1	2	3	4	5	6	7	8	9	10	11	12	13
1951	943,734	520,129	423,605	37,806	19,983	17,823	14,139	7,420	6,719	+23,667	892	906
1952	952,509	524,411	428,098	38,275	20,262	18,013	15,362	8,019	7,343	+22,913	889	916
1953	959,090	527,622	431,468	36,367	19,480	16,887	16,405	8,487	7,918	+19,962	867	933
1954	965,671	530,833	434,838	39,766	20,991	18,775	13,826	7,216	6,610	+25,940	894	916
1955	972,252	534,044	438,208	43,610	23,125	20,485	12,835	6,800	6,035	+30,775	886	888
1956	978,833	537,255	441,578	42,253	22,447	19,806	15,869	8,023	7,846	+26,384	882	978
1957	985,414	540,466	444,948	40,928	21,686	19,242	13,356	6,941	6,415	+27,572	887	924
1958	991,995	543,677	448,318	45,055	23,489	21,566	17,011	8,571	8,440	+28,044	918	985
1959	1,108,556	604,666	503,890	45,258	24,036	21,222	13,399	6,966	6,433	+31,859	883	923
1960	1,115,515	608,061	507,454	48,589	25,903	22,686	16,415	8,402	8,013	+32,174	876	954

Source.—Director, Health Services, Punjab.

TABLE 33

REGISTERED DEATHS CLASSIFIED ACCORDING TO CAUSES IN AMBALA DISTRICT : 1951-60

Year	DEATHS FROM SELECTED CAUSES													INFANT MORTALITY		
	Cholera	Small-pox	Plague	Fever	Dysentary and Diarrhoea	Respiratory diseases	Suicide	Wounds and accidents	Snake-bite	Killed by wild animals	Rabies	Other causes	Total	Males	Females	Total
1	2	3	4	5	6	7	8	9	10	11	12	13	14	15	16	17
1951	..	11	..	9,435	239	2,656	16	181	23	..	3	1,575	14,139	2,384	2,037	4,421
1952	..	15	..	10,946	271	2,045	20	166	11	1	4	1,883	15,362	2,582	2,317	4,899
1953	..	53	..	12,458	271	1,565	22	211	18	1	9	1,797	16,405	2,574	2,262	4,836
1954	..	17	..	9,901	248	1,508	15	205	20	..	4	1,908	13,826	2,389	2,210	4,599
1955	..	38	..	8,773	246	1,588	14	245	15	..	8	1,908	12,835	2,320	2,013	4,333
1956	..	3	..	10,939	430	1,870	25	252	27	..	7	2,316	15,869	2,589	2,611	5,200
1957	..	6	..	8,868	340	1,757	16	223	24	..	6	2,116	13,356	2,015	1,835	3,850
1958	..	53	..	11,794	506	1,950	22	238	21	..	5	2,422	17,011	2,534	2,641	5,175
1959	..	4	..	8,896	307	1,574	24	222	24	..	7	2,341	13,399	2,267	2,083	4,350
1960	..	2	..	11,079	412	2,083	17	236	24	..	11	2,551	16,415	2,562	2,432	4,994

Source.—Director, Health Services, Punjab.

TABLE 34

LENGTH OF ROADS IN AMBALA DISTRICT AS ON 31ST MARCH, 1961

		Mileage		
		Metalled Roads	Unmetalled Roads	Total Roads
	A—ROADS MAINTAINED BY P.W.D.			
	National Highways			
1.	Ambala-Kalka Road	19.58	..	19.58
2.	G.T. Road	13.86	..	13.86
	Total	33.44	..	33.44
	State Highways			
1.	Rupar-Chandigarh Road	20.07	.	20.07
2.	Rupar-Nangal Road	17.00	.	17.00
3.	Samrala-Kharar Road	12.25	.	12.25
4.	Basi-Barwala Road	1.81	..	1.81
5.	Barwala-Raipur Rani Road	6.53	0.25	6.78
6.	Saharanpur-Kurukshetra Section	13.32	..	13.32
7.	Raipur Rani-Naraingarh Road	11.85	..	11.85
8.	Sadaura-Bilaspur Road	4.00	3.44	7.44
9.	Yamunanagar-Jagadhri Road	3.50	..	3.50
	Total	90.33	3.69	94.02
	Major District Roads			
1.	Ambala-Pehowa Section	14.00	..	14.00
2.	Shahabad-Barara Section	7.58	..	7.58
3.	Barara-Kala Amb Road	24.25	..	24.25
4.	Jagadhri-Chhachhrauli Road	6.47	..	6.47
5.	Chhachhrauli-Paunta Road	20.35	..	20.35
6.	Ambala-Shehzadpur Road	14.63	..	14.63
7.	Shehzadpur-Kala Amb Road	12.00	0.60	12.60
	Total	99.28	0.60	99.88
	Minor District Roads			
1.	Civil Station Roads	5.85	..	5.85
2.	Approach to Ambala -Kalka Road	0.19	..	0.19
3.	Raipur Rani-Tilokpur Road	6.25	0.15	6.40
4.	Murinda-Chamkaur-Bela Road	12.50	..	12.50
5.	Sirhind-Murinda-Kurali Road	9.10	..	9.10
6.	Approach to Village Doomna from Bela	1.30	..	1.30
7.	Approah to Gurdwara Katalgarh Sahib	0.20	..	0.20
8.	Chamkaur Sahib	0.47	..	0.47
9.	Approach to Smadh Lala Amroo Singh	0.50	..	0.50
10.	Khanpur Link near Kharar	0.50	..	0.50
11.	Approach to Rupar Bridge	1.52	..	1.52
12.	Ghanauli-Nalagarh Road	8.25	..	8.25
13.	Pinjore-Baddi-Nalagarh	..	22.00	22.00
14.	Nalagarh-Ramsheher-Gamrola	..	18.00	18.00
15.	Ramsheher-Nareli	..	7.00	7.00
16.	Nalagarh-Swarghat	..	20.00	20.00
17.	Panjhera-Gularwala	..	5.50	5.50
18.	Chandigarh-Laundran	7.00	0.12	7.12
19.	Kurali-Siswan	..	10.10	10.10
20.	Ambala-Jagadhri	24.75	3.65	28.40
21.	Abdullu-Buria	2.35	..	2.35
22.	Yamunanagar-Khajori	5.82		5.82
23.	Approach to Jagadhri Town	1.57	..	1.57
24.	Approach to Mustfabad	1.88	.	1.88
25.	Approach to Jagadhri Railway Station	0.60	..	0.60
26.	Old Jagadhri Link	0.85	..	0.85
27.	Jagadhri to Railway Workshop	1.33	.	1.33
28.	Gopal Mochan-Dhanaura	9.70	.	9.70
29.	Udhamgarh-Kharaman-Dadupur	5.15	.	5.15
30.	Jagadhri-Bari-Pabni	7.74	..	7.74
31.	Approach to Kerri Railway Station	2.83		2.83
32.	Chhachhrauli-Koti	4.11	.	4.11
33.	Chhachhrauli Link	0.38	.	0.38
34.	Chhaju Majra-Raipur Rani	6.00	..	6.00
35.	Buria-Khedu-Deodhar	9.03	.	9.03
36.	Jagadhri-Amdalpur	3.70	..	3.70
37.	Approach to G.T. Road Dhulkot	0.96	..	0.96
38.	Barara Railway Station Approach	1.00	..	1.00

TABLE 34—concld.

LENGTH OF ROADS IN AMBALA DISTRICT AS ON 31ST MARCH, 1961

		Mileage		
		Metalled Roads	Unmetalled Roads	Total Roads
	Minor District Roads—concld.			
39.	Model Town to Old Town Jagadhri	1.97	..	1.97
40.	Industrial Area Roads	3.30	..	3.30
41.	Mohri-Kesri	..	3.90	3.90
42.	Jagadhri Byepass	..	1.37	1.37
43.	Kalka-Kasauli	..	0.37	0.37
	Total	148.65	92.16	240.81
	B—ROADS MAINTAINED BY ZILA PARISHAD			
	Village Roads			
1.	Adhoa-Chhapar Road	..	9.00	9.00
2.	Ramgarh, Naraingarh, Sadhama-Bilaspur-Chhachhrauli Road	..	29.71	29.71
3.	Ambala City-Kharar Road	11.44	0.13	11.57
4.	Murinda-Rupar Road	5.00	6.00	11.00
5.	Jagadhri-Bilaspur-Khizrabad Road	9.01	10.34	19.35
6.	Matheri Sheikhan-Naneola Road	..	9.14	9.14
7.	Chandigarh-Chuni Kalan Road	6.54	0.20	6.74
8.	Manimajra-Mansa Devi Road	1.34	..	1.34
9.	Ambala-Durana Baraula Road	..	12.38	12.38
10.	Bilaspur-Gopal Mochan Road	1.94	..	1.94
11.	Station Road at Ambala City	0.70	0.33	1.03
12.	Ambala-Sabathu Road	..	2.25	2.25
13.	Sutlej Ferry Road	..	0.75	0.75
14.	Mulana-Bilaspur Road	..	15.50	15.50
15.	Buria Kherwan Road-Chhachhrauli Road	..	6.00	6.00
16.	Sadaura-Shehzadpur Road	..	11.75	11.75
17.	Rajpura-Talokpur-Morni Road	..	7.00	7.00
18.	Manimajra-Mubarakpur Road	..	4.00	4.00
19.	Jagadhri-Khizrabad	..	3.80	3.80
20.	Ambala-Sadaura Road	..	20.00	20.00
21.	Kurali Railway Station Approach	0.27	..	0.27
22.	Chhachhrauli-Darpur	..	6.52	6.52
23.	Chhachhrauli-Singhpur Road	..	1.00	1.00
24.	Chhachhrauli-Dadupur Road	..	3.00	3.00
25.	Ranjit House-Circular Road	2.14	..	2.14
26.	Rupar-Bela-Behrampur Road	..	14.35	14.35
27.	Ramgilpur-Purkhali Road	..	6.97	6.97
28.	Ramgarh-Mubarakpur Road	..	2.73	2.73
29.	Dhulkot-Jaroad Road	1.29	..	1.29
30.	Chandigarh-Chuni Kalan	..	1.78	1.78
	Total	39.67	184.63	224.30
	C—ROADS MAINTAINED BY MUNICIPAL COMMITTEES			
1.	Rupar	3.23	..	3.23
2.	Murinda	..	1.00	1.00
3.	Nalagarh	1.00	..	1.00
4.	Kurali	0.48	4.00	4.48
5.	Kalka	..	0.80	0.80
6.	Kharar	0.56	1.87	2.43
7.	Sadaura	0.12	..	0.12
8.	Ambala	..	19.04	19.04
9.	Ambala Cantt.	13.53	17.17	30.70
10.	Buria	3.00	..	3.00
11.	Chhachhrauli	0.01	2.50	2.51
12.	Jagadhri	1.37	5.50	6.87
13.	Yamunanagar	0.43	31.97	32.40
	Total	23.73	83.85	107.58
	Grand Total (A+B+C)	**435.10**	**364.93**	**800.03**

Sources.—1. Chief Engineer, Punjab, P.W.D., B. & R.
2. Deputy Commissioner, Ambala.

TABLE 35

TOWNS AND VILLAGES IN AMBALA DISTRICT HAVING POST OFFICES

Sl. No.	Name of Post Office
	Rupar Tahsil
1	Kotla Nihang
2	Mianpur
3	Kishanpura
4	Behrampur
5	Sotal
6	Burmajra
7	Dhanori
8	Lutheri
9	Bella
10	Chamkaur Sahib
11	Sindhuan
12	Ratangarh
13	Hawara
14	Ghanauli
15	Laudi Majra
16	Bharatgarh
17	Nagal
18	Kheri Salabatpur
19	Bhaku Majra
20	Maneli
21	Manela
22	Bhagwantpur
23	Murinda
24	Rupar
25	Badi Jhakian
26	Behrampur Bet
27	Bhalyaien
28	Dumna
29	Khant
30	Parkhali
31	Balamgarh
32	Kainur
33	Dhangrali
34	Malakpur
35	Hafizabad Amabala
36	Bheron Majra
37	Bada Samana (Samana Kalan)
38	Jhalian Kalan
	Nalagarh Tahsil
1	Nalagarh
2	Badi Sitalpur
3	Manpura
4	Behal
5	Lohar Ghat
6	Patta
7	Sai
8	Malian
9	Joghon
10	Ram Shahr
11	Majholi
12	Manakpur
13	Digal
14	Reru
	Kharar Tahsil
1	Tira
2	Behlolpur
3	Daon
4	Rasanheri
5	Majatri
6	Chuni Kalan
7	Shakrulapur
8	Rurki Pukhta
9	Tiwar
10	Dhorali
11	Kumbra
	Kharar Tahsil—concld.
12	Mataour
13	Badheri
14	Maloya
15	Burail
16	Bhabhat
17	Manakpur Sharif
18	Mota Majra
19	Gigamajra
20	Raipur Kalan
21	Panchkula Gurukul
22	Singhpura
23	Kurali
24	Fatehgarh
25	Kalewal
26	Rattangarh
27	Chinatgarh
28	Rasulpur
29	Khijrabad
30	Siswan
31	Barwala
32	Mullapur
33	Raili
34	Manimajra
35	Chandigarh
36	Pinjore
37	Mubarakpur
38	Surajpur
39	Nada
40	Sohna
41	Manauli
42	Bharaili
43	Kalka
44	Kharar
45	Chandi Mandir
46	Chodiala
47	Jalauli
48	Kuba Heri
49	Ranimajra
50	Landran
51	Moli Bodwan
52	Hallomajra
53	Sanaita
	Naraingarh Tahsil
1	Rasulpur
2	Raiwali
3	Korwa Khurd
4	Shazadpur
5	Naraingarh
6	Sadaura
7	Hameedpur
8	Panjlasa
9	Laharpur
10	Gadoli
11	Teur
12	Kandaiwala
13	Khatauli
14	Raipur
15	Laha
16	Tarlokpur
17	Biliha Bihla
18	Kot
19	Hansgola
20	Ramgarh
21	Singhpura
22	Fatehgarh
23	Toda
24	Ratewali
	Naraingarh Tahsil— concld.
25	Kakar Majra
26	Badhawli
27	Morni (Jabial)
28	Patarheri
29	Haveli
30	Saranwan
31	Garhi Kotaha
32	Jatwar
	Ambala Tahsil
1	Manakpur
2	Baldevnagar Ambala
3	Anandpur Jalsera
4	Dhurkara
5	Mohra
6	Shahpur
7	Nagal
8	Babiyal
9	Boh
10	Bihta
11	Saha
12	Tandwal
13	Kesri
14	Dukheri
15	Sambhalka
16	Ugala
17	Nahamni
18	Alapur
19	Mullan
20	Ramgarh
21	Tharwa
22	Sherpur
23	Binjalpur
24	Thamber
25	Barara
26	Kaipi
27	Balana
28	Jansui
29	Durana
30	Dhanori
31	Kakru
32	Baknaur
33	Chudiala
34	Ambala City
35	Khuda Kalan
36	Mardon Sahib
37	Mather Sheikhan
38	Panjokhra Sahib
39	Tepla
40	Adhoya
41	Dheen
42	Chhapra
43	Nanyola
44	Sulknni
45	Dera Salimpur
46	Pilkhani
	Jagadhri Tahsil
1	Malikpur Bangar
2	Amadalpur
3	Mehlanwali
4	Gadhauli
5	Mamida
6	Kalanaur
7	Khadri
8	Tajewala
9	Azizpur Kalan

TABLE 35—concld.

TOWNS AND VILLAGES IN AMBALA DISTRICT HAVING POST OFFICES

Sl. No.	Name of Post Office	Sl. No.	Name of Post Office	Sl. No.	Name of Post Office
	Jagadhri Tahsil—contd.		**Jagadhri Tahsil—contd.**		**Jagadhri Tahsil—concld.**
10	Machhrauli	19	Badheri	28	Nagal Khajuri
11	Kishanpura	20	Bhanbholi	29	Safilpur
12	Khizrabad	21	Kharwan	30	Sabhapur
13	Bilaspur	22	Gadhola	31	Damla
14	Dayalgarh	23	Yamunanagar	32	Karera Khurd
15	Talakaur	24	Buria	33	Nawanshari
16	Mustfabad	25	Jagadhri	34	Mugalwali
17	Harnaul	26	Dadupur	35	Lalhari Kalan
18	Chhachhrauli	27	Gopal Mochan		

Source.—Postmaster General, Punjab.

TABLE 36

RAILWAY STATIONS IN AMBALA DISTRICT : 1961

Tahsil	Railway Station	Tahsil	Railway Station
Rupar	Murinda	Naraingarh	Nil
	Mianpur		
	Rupar	Ambala	Ambala City
	Ghanauli		Ambala Cantt.
	Bharatgarh		Dokheri
			Kesri
Nalagarh	Nil		Tandwal
			Barara
Kharar	Kurali		Dhulkot
	Chatauli		
	Mubarakpur (Ghaggar)	Jagadhri	Kalanaur
	Chandigarh		Jagadhri
	Chandi Mandir		Railway Workshop Jagadhri
	Kalka		Darazpur
	Surajpur		Mustfabad

Source.—Tahsildars and All-India Railway Time Table.

TABLE 37

ROAD DISTANCES (IN MILES) BETWEEN VARIOUS PLACES IN AMBALA DISTRICT

		Ambala Cantt. Railway Station	Ambala District Courts	Chandigarh	Chamkaur Sahib	Kalka	Kharar	Kurali	Murinda	Nalagarh	Pinjore	Rupar
1	Ambala Cantt. Railway Station	0	4	34	61	38	43	50	49	73	35	60
2	Ambala District Courts	4	0	32	59	36	41	48	47	71	33	58
3	Chandigarh	34	32	0	27	16	9	16	18	39	13	26
4	Chamkaur Sahib	61	59	27	0	43	18	15	9	38	40	25
5	Kalka	38	36	16	43	0	25	32	34	25	3	42
6	Kharar	43	41	9	18	25	0	7	9	30	22	17
7	Kurali	50	48	16	15	32	7	0	6	23	29	10
8	Murinda	49	47	18	9	34	9	6	0	29	31	16
9	Nalagarh	73	71	39	38	25	30	23	29	0	22	13
10	Pinjore	35	33	13	40	3	22	29	31	22	0	39
11	Rupar	60	58	26	25	42	17	10	16	13	39	0

Source.—Executive Engineer, Ambala Provincial Division.

TABLE 38

MAJOR BRIDGES (HAVING A SPAN OF 300′ OR ABOVE) IN AMBALA DISTRICT

Sl. No.	Name	Location	(Span) in feet
1	Tangri Bridge	At mile 117/0 on G.T. Road (Delhi-Ambala Section)	480
2	Kundlu Khag Bridge	At mile 13/3 on Rupar-Gugar-Nangal Road	306
3	Jhajjar Nadi Bridge	At mile 33/4-5 on Ambala-Kalka Road	579
4	Sadaura Nadi Bridge	At mile 17 on Barara-Sadaura-Kala Amb Road	432

Source.—Chief Engineer, Punjab, P.W.D., B &R.

TABLE 39

WORKING OF PANCHAYATS IN AMBALA DISTRICT : 1960-61

(I) GENERAL	
(a) Number of Panchayats	779
(b) Total Membership	4,670
(II) BENEFICIENT ACTIVITIES	
(a) No. of Schools constructed	75
(b) No. of Libraries started	19
(c) Reading rooms constructed	11
(d) Panchayatghars constructed	11
(e) New Roads constructed (miles)	132.50
(f) Wells constructed	81
(g) Buildings constructed for hospitals and dispensaries	3
(h) Buildings constructed for veterinary dispensaries and first aid Centres	2
(i) Waste land opened (acres)	310
(j) Land cleared from harmful weeds (acres)	142,871
(III) JUDICIAL ACTIVITIES	
(i) Civil and Revenue Suits	
(a) Pending from the last year	496
(b) Instituted during the year	960
(c) Received by transfers	58
(d) Total	1,514
(e) Decided	799
(f) Transferred and returned	77
(g) Pending at the end of the year	638
(ii) Criminal Cases	
(a) Pending from the last year	1,484
(b) Instituted during the year	866
(c) Received by transfers	275
(d) Total	2,625
(e) Decided	1,208
(f) Transferred and returned	86
(g) Pending at the end of the year	1,331
(IV) INCOME (THOUSAND RUPEES)	
(a) Grants from Government other than Land Revenue	478
(b) Grants from Local Bodies and other bodies	52
(c) Land Revenue Grant	100
(d) House Tax and Professional Tax	103
(e) Other taxes and special taxes	7
(f) From Shamlat Lands	169
(g) Voluntary contributions	213
(h) Miscellaneous (including sums collected for common secular purposes)	191
(i) Total	1,313
(V) EXPENDITURE (THOUSAND RUPEES)	
(a) Education and Libraries	502
(b) Public Works	450
(c) Public Health	227
(d) Agriculture and Veterinary	65
(e) Administration including salaries	67
(f) Others	91
(g) Miscellaneous	123
(h) Total	1,525

Source .—Deputy Commissioner, Ambala.

TABLE

FINANCES OF LOCAL BODIES IN AMBALA

Name of Municipality Cantonment Board	Area in sq. miles	Population (1961)	Number of Members of the Committee	Income during 1960-61 (Rupees)							
				Octroi	Municipal Property	Public Health	Water-Supply	Education	Other Sources	Total	Income *per capita* during 1960-61
1	2	3	4	5	6	7	8	9	10	11	12
1. Rupar	2.21	14,136	9	103,139	16,780	2,884	..	..	264,826	387,629	27.42
2. Murinda	1.00	7,540	8	8,292	1,958	3,198	..	..	30,253	43,701	5.80
3. Nalagarh	0.51	3,096	8	19,864	2,334	290	..	75	1,618	24,181	7.81
4. Kurali	1.31	6,390	8	323	589	884	..	..	2,765	4,561	0.71
5. Kalka	1.10	18,068	9	118,196	17,734	8,953	17,673	1,000	50,128	213,684	11.83
6. Kharar	0.29	8,216	8	80,164	2,429	..	..	..	25,280	107,873	13.13
7. Sadaura	4.56	7,775	8	36,376	3,375	2,447	..	75	46,788	89,061	11.46
8. Ambala	3.36	76,204	22	850,771	23,015	20,913	95,497	100	215,981	1,206,277	15.82
9. Ambala Cantt.	14.00	105,543	14	680,174	11,417	14,118	146,349	44,151	1,008,110	1,904,319	18.04
10. Buria	0.75	3,988	8	10,292	763	565	..	..	5,846	17,466	4.38
11. Chhachhrauli	0.21	5,038	8	35,139	2,768	1,960	..	..	12,932	52,799	10.49
12. Jagadhri	1.36	32,637	6	246,763	14,996	13,012	..	83	57,746	332,600	10.19
13. Yamunanagar	4.00	51,700	12	633,622	12,548	18,665	5,616	90	110,268	780,809	15.10

*Figures of Ambala Cantt. under Col. 17relate to Water-Supply and Municipal Property.

40

DISTRICT AS ON 31ST MARCH, 1961

Expenditure during 1960-61 (Rupees)									
Public Safety	Education	Medical	Public Health	Water-Supply	Municipal Property	Other	Total	Expenditure *per capita* during 1960-61	Name of Municipality/ Cantonment Board
13	14	15	16	17	18	19	20	21	1
295,729	2,618	6,034	53,354	1,047	21,671	10,970	391,423	27.69	1. Rupar
27,232	659	61	15,013	..	1,201	3,430	47,596	6.31	2. Murinda
2,982	228	32	7,557	..	1,409	13,517	25,725	8.31	3. Nalagarh
..	..	..	35	..	..	2,924	2,959	0.46	4. Kurali
6,869	25,643	141	54,518	32,539	5,102	92,368	217,180	12.02	5. Kalka
5,163	4,192	1,638	20,596	940	5,023	69,245	106,797	12.99	6. Kharar
5,415	543	193	18,111	342	8,391	38,424	71,419	9.19	7. Sadaura
65,272	7,168	33,785	383,278	272,002	6,085	350,831	1,118,421	14.68	8. Ambala
99,520	190,369	576,355	100,641	659,941*	..	..	1,626,826	15.41	9. Ambala Cantt.
2,117	529	76	3,428	..	195	9,291	15,636	3.92	10. Buria
2,794	514	..	9,981	..	687	36,581	50,557	10.04	11. Chhachhrauli
29,254	6,743	33,941	..	24	6,224	206,861	283,047	8.67	12. Jagadhri
39,205	144,886	6,359	187,845	24,363	..	256,292	658,950	12.75	13. Yamunanagar

Source.—Municipal Committees and Cantonment Board.

TABLE 41

COMMUNITY DEVELOPMENT ACTIVITIES IN AMBALA DISTRICT DURING THE FIRST AND SECOND FIVE-YEAR PLAN PERIODS, ENDING 31ST MARCH, 1956 AND 1961

Sl. No.	Item		Name of Block									
			Jagadhri	Barara	Raipur Rani	Sadaura at Narain-garh	Nala-garh	Rupar	Kharar	Mani-majra	Chha-chhrauli	Cham-kaur Sahib
1	2		3	4	5	6	7	8	9	10	11	12
1	Date of conversion		1-4-1957	1-4-1957	1-4-1957	1-10-1956	1-10-1959	2-10-1956	1-4-59	1-10-59	1-4-57	1-4-57
2	Stage of the Block		II	II	II	I	II	I	II	I	II	I
3	Area covered (sq. miles)		169	253	188	189	272	113	121	116	190	134
4	Villages covered		168	139	163	186	669	206	194	171	169	181
5	Population covered (According to 1951)		62,920	69,900	62,225	59,042	51,568	74,344	71,400	50,581	54,911	69,664
6	Government expenditure (Thousand Rupees)	(a)	5,663	N.A.	918	N.A.	178	N.A.	254	..	..	N.A.
		(b)	673	N.A.	712	N.A.	674	..	1,270	93	417	N.A.
7	People's participation (including cash, kind and labour in terms of money) (Thousand Rupees)	(a)	912	..	340	N.A.	N.A.	..	2,656	..	333	N.A.
		(b)	647	1,339	491	N.A.	N.A.	567	3,267	31	359	N.A.
	PHYSICAL ACHIEVEMENTS											
	I. Agriculture											
	(1) Improved seeds distributed (Mds.)	(a)	686,423	..	1,110	..	232	..	4,236	..	13,016	..
		(b)	752,561	139,938	38,808	13,898	1,091	12,408	10,958	3,560	92,095	2,514
	(2) Fertilizers distributed (Mds.)	(a)	50,834	..	4,399	..	1,820	..	5,360	..	42,252	..
		(b)	76,608	48,583	13,545	14,240	7,812	84,406	38,639	17,670	71,411	12,410
	(3) New area brought under cultivation (Acres)	(a)	315	..	N.A.	N.A.	73	..	..	..	8,200	..
		(b)	873	8,102	N.A.	N.A.	196	N.A.	..	113	10,089	3,500
	(4) Area brought under green manuring (Acres)	(a)	..	..	346	..	..	..	..	..	2,357	..
		(b)	N.A.	N.A.	700	..	..	N.A.	..	..	3,448	6,014
	(5) Improved implements distributed (Number)	(a)	1,394	..	395	..	45	..	351	..	268	..
		(b)	9,857	6,179	1,412	1,066	177	1,405	6,331	1,030	805	1,107
	(6) Compost pits dug in actual use (Number)	(a)	11,030/ N.A.	..	1,768/ 1,768	..	1,574/ N.A.	..	100/ N.A.	..	9,510 N.A.	..
		(b)	11,183 N.A.	8,288/ 5,873	3,289/ 3,289	3,354/ 1,504	2,613/ N.A.	15,835/ 3,290	2,810/ N.A.	632/ 632	3,721/ 2,086	1,500/ N.A.
	(7) Model farms laid out (Number)	(a)	222	..	27	..	3	..	20	..	83	..
		(b)	136	53	12	11	19	86	14	..	16	15
	(8) Fruit trees planted (Number)	(a)	17,693	..	6,067	..	1,538	..	1,071	..	16,781	..
		(b)	34,804	15,990	3,503	12,016	6,972	11,917	24,099	4,043	25,554	2,912
	(9) Area reclaimed (Acres)	(a)	10,792	..	946	..	73	..	17	..	4,960	..
		(b)	6,929	2,530	603	2,294	196	370	184	113	2,736	410
	II. Irrigation											
	(1) New percolation wells constructed (Number)	(a)	258	..	50	..	43	..	27	..	110	..
		(b)	296	76	176	74	45	172	102	17	43	220
	(2) Percolation wells repaired (Number)	(a)	134	..	38	..	4	..	22	..	17	..
		(b)	226	63	11	..	9	37	109	15	17	..
	(3) Pumping sets installed (Number)	(a)	18	..	1	..	..	..	15	..	6	..
		(b)	21	2	5	8	5	11	38	4	3	35
	(4) Tube-wells constructed (Number)	(a)	291	..	..	..	..	..	..	..	72	..
		(b)	306	4	3	8	..	6	10	6	16	10
	(5) Additional area brought under cultivation (from all sources) (Acres)	(a)	..	..	1,664	..	127	..	95	..	1,160	..
		(b)	8,443	3,005	3,448	..	318	927	..	250	443	3,500

Notes.—(i) (a) and (b) stand for First and Second Five-Year Plans, respectively.
(ii) N.A. means information not available.

TABLE 41—contd.

COMMUNITY DEVELOPMENT ACTIVITIES IN AMBALA DISTRICT DURING THE FIRST AND SECOND FIVE-YEAR PLAN PERIODS, ENDING 31ST MARCH, 1956 AND 1961

Sl. No.	Item		Name of Block									
			Jagadhri	Barara	Raipur Rani	Sadaura at Narain-garh	Nala-garh	Rupar	Kharar	Mani-majra	Chha-chhrauli	Cham-kaur Sahib
1	2		3	4	5	6	7	8	9	10	11	12
III.	**Animal Husbandry**											
	(1) Improved animals supplied (Number)	(a)	110	..	21	..	..	..	9	..	40	..
		(b)	54	43	4	11	11	12	16	18	7	..
	(2) Improved birds supplied (Number)	(a)	..	..	1,182	..	..	..	1,422	..	319	..
		(b)	810	902	900	1,581	350	1,133	2,080	58	332	698
	(3) Key village & artificial insemination centres started (Number)	(a)	1	..	..	..	..	..	..	..	..	..
		(b)	2	..	..	..	4	..	2	1	..	..
	(4) Animals artificially inseminated (Number)	(a)	..	..	..	..	..	..	..	..	..	..
		(b)	1,277	..	..	..	400	..	..	28	..	..
IV.	**Health and Sanitation**											
	(1) Hospitals started (Number)	(a)	..	.	4	..	.	..	..	..	..	..
		(b)	..	..	..	..	..	..	..	..	..	..
	(2) Primary Health Centres started (Number)	(a)	1	..	..	..	1	..	1	.	1	..
		(b)	..	..	1	1	..	1	..	1	..	1
	(3) Rural Dispersaries started (Number)	(a)	..	..	3	..	7	..	..	..	1	..
		(b)	2	..	4	..	..	..	5	..	..	..
	(4) Child welfare & Maternity Centres started (Number)	(a)	..	..	3	..	2	..	1	..	1	..
		(b)	..	..	2	..	..	..	..	..	..	3
	(5) Pucca drains constructed (Yds.)	(a)	160,900	..	17,268	..	..	..	37,741	..	17,600	..
		(b)	26,712	79,924	25,127	9,437	N.A.	44,119	39,257	419	3,551	21,703
	(6) Kacha drains constructed (Yds).	(a)	..	..	800	..	N.A.	..	..	..	..	..
		(b)	14,520	..	60	..	N.A.	1,473	..	..	..	..
	(7) Streets paved (Sq. Yds.)	(a)	835,543	..	24,105	..	N.A.	..	74,025	..	29,926	.
		(b)	50,877	27,717	31,860	22,599	N.A.	41,121	34,913	2,052	16,452	48,713
	(8) Rural latrines constructed (Number)	(a)	..	..	7	..	..	..	12	..	10	..
		(b)	148	13	6	13	N.A.	47	31	..	24	10
	(9) Drinking water wells/baulies constructed (Number)	(a)	92	..	22	..	..	..	9	..	38	..
		(b)	24	37	29	30	N.A.	13	24	2	9	4
	(10) Drinking water wells/banks renovated (Number)	(a)	527	..	120	..	..	..	9	..	186	..
		(b)	198	148	63	155	N.A.	67	24	18	45	30
	(11) Hand pumps installed (Number)	(a)	..	..	..	..	..	..	37	..	172	..
		(b)	639	187	166	32	N.A.	201	207	73	56	149
	(12) Smokeless chullas constructed (Number)	(a)	..	..	519	..	175	..	109	..	..	..
		(b)	164	756	2,072	33	100	1,475	696	71	13	1,024
V.	**Education**											
	(1) New schools started (ordinary) (Number)	(a)	40	..	14	..	50	..	..	..	19	..
		(b)	22	14	5	16	..	4	..	5	..	4
	(2) Old schools upgraded (Number)	(a)	..	..	..	..	5	..	..	..	..	..
		(b)	16	8	3	..	..	..	..	2	2	..

TABLE 41—contd.

COMMUNITY DEVELOPMENT ACTIVITIES IN AMBALA DISTRICT DURING THE FIRST AND SECOND FIVE-YEAR PLAN PERIODS ENDING 31ST MARCH, 1956 AND 1961

Sl. No.	Item		Name of Block									
			Jagadhri	Barara	Raipur Rani	Sadaura at Naraingarh	Nalagarh	Rupar	Kharar	Manimajra	Chhachhrauli	Chamkaur Sahib
1	2		3	4	5	6	7	8	9	10	11	12
V	**Education**—concld.											
	(3) Schools converted into basic types (Number)	(a)	42	..	..	..	1	..	..	..	21	..
		(b)	1	12	..	10	..	..	..	..	26	4
	(4) New basic type schools started (Number)	(a)	..	..	..	..	..	..	..	..	..	..
		(b)	..	6	..	6	..	..	..	..	..	..
	(5) School buildings constructed (Number)	(a)	39	..	19	..	20	..	..	..	17	..
		(b)	42	45	12	37	..	29	..	4	18	20
VI.	**Social Education**											
	(1) Adult literacy centres started (Number)	(a)	146	..	44	..	31	..	24	..	43	..
		(b)	72	59	14	13	1	29	51	..	12	54
	(2) Adults made literate men/women (Number)	(a)	1,240/ 90	..	523/ ..	..	325/ 255	..	325/ 275	..	875/ 290	..
		(b)	1,216/ 295	186/ 79	../ 161	..	10/ 20	141/ 551	723/ 614	..	181/ 46	547
	(3) Library/reading rooms started (Number)	(a)	18	..	28	..	11	..	9	..	20	..
		(b)	3	4	5	21	..	4	10		1	24
	(4) Youth clubs started/members (Number)	(a)	102/ 1.020	..	45/ 674	..	10/ 82	..	23/ 299	.	39/ 585	N.A.
		(b)	77/ 627	40/ 576	20/ 112	40/ 640	8/ 100	50/ 784	51/ 714	2/ 23	27/ 320	N.A.
	(5) Mahila samitis started/members (Number)	(a)	52/ 520	..	21/ 210	..	5/ 125	..	N.A./ 299	..	..	N.A.
		(b)	36/ 609	40/ 576	10/ 134	7/ N.A.	..	31/ 401	N.A. 714	8/ 173	12/ 272	N.A.
	(6) Children parks started (Number)	(a)	8	..	21	..	42	..	13	..	3	..
		(b)	28	10	33	17	..	16	..	4	20	17
	(7) Panchayatghars started (Number)	(a)	3	..	8	..	20	..	10	..	..	..
		(b)	4	6	1	..	..	1	15	..	3	4
	(8) Community centres started (Number)	(a)	60	..	28	..	..	..	..	..	20	..
		(b)	44	9	20	31	..	18	..	..	5	16
	(9) Community listening sets installed (Number)	(a)	50	..	16	..	..	..	11	..	30	..
		(b)	31	13	23	27	..	72	58	21	28	38
	(10) Balwaries/nurseries started (Number)	(a)	..	..	..	..	5	..	21	..	..	..
		(b)	..	22	..	1	..	11	96	..	3	27
VII.	**Communications**											
	(1) New kacha roads constructed (Miles)	(a)	..	..	77	..	..	..	40	..	16	..
		(b)	194	41	47	62	N.A.	55	137	5	74	71
	(2) Kacha roads repaired (Miles)	(a)	155	..	32	..	..	..	8	..	74	..
		(b)	242	27	40	..	N.A.	31	96	4	36	3
	(3) Pacca roads constructed (Miles)	(a)	17	..	..	..	..	..	..	..	15	..
		(b)	5	..	5	..	N.A.	..	..	..	2	..
	(4) Pacca roads repaired (Miles)	(a)	18	..	..	..	N.A.	..	..	..	15	..
		(b)	34	..	1	..	N.A.	..	..	..	.	.
	(5) Culverts constructed (Number)	(a)	93	..	22	..	..	..	27	..	88	..
		(b)	74	50	48	46	N.A.	51	19	7	48	76

TABLE 41 concld.

COMMUNITY DEVELOPMENT ACTIVITIES IN AMBALA DISTRICT DURING THE FIRST AND SECOND FIVE-YEAR PLAN PERIODS ENDING 31ST MARCH, 1956 AND 1961

Sl. No.	Items		Name of Block									
			Jagadhri	Barara	Raipur-Rani	Sadaura at Naraingarh	Nalagarh	Rupar	Kharar	Manimajra	Chhachhrauli	Chamkaur Sahib
1	2		3	4	5	6	7	8	9	10	11	12
VIII.	**Co-operation**											
	(1) Credit societies started (Number)	(a)	125	.	151	23	31	..	..	.	64	..
		(b)	231	78	56	62	13	280	165	34	57	39
	(2) Industrial societies started (Number)	(a)	..		5	..	..	..	..	..	3	
		(b)	1	6	11	..	..	29	22	4	2	6
	(3) Farming societies started (Number)	(a)	..	..	.	2	.	..	..	.	5	..
		(b)	7	4	5	3	..	20	16	2	7	1
	(4) New services societies started (Number)	(a)	.		..	.	..	..	.	.	.	..
		(b)	47	24	7	40	..	40	34	34	15	10
	(5) All other types of societies started (Number)	(a)	..	..	27	2	10	..	..	..	10	..
		(b)	..	4	8	2	22	185	93	..	51	5
	(6) Total Number	(a)	125	.	183	27	41	..	..	..	82	..
		(b)	286	116	87	107	35	554	330	74	132	61
	(7) Total Members	(a)	1,875	..	6,304	650	1,990	..	..	..	4,946	..
		(b)	8,066	15,630	4,846	5,292	2,241	31,011	19,388	5,458	16,510	1,499
	(8) Old societies converted into services societies (Number)	(a)	..	..	..	..	..	..	..	..	..	..
		(b)	47	73	35	35	8	50	57	34	210	97
	(9) Membership (Number)	(a)	..	..	N.A.	..	..	..	..	..	..	..
		(b)	1,145	4,824	N.A.	1,082	1,212	113,713	2,717	1,366	7,065	1,571
IX.	**Village & Small Scale Industries**											
	(1) Demonstration-cum-Training centres started (Number)	(a)	5	..	16	..	2	.	..	.	6	..
		(b)	21	.	37	.	7	31	116	7	18	..
	(2) Persons trained (Number)	(a)	215	..	283	.	440	..	..	.	120	..
		(b)	473	..	656	.	550	339	3 900	179	294	..
	(3) Model villages established (Number)	(a)	5	.	.	..	..	..	..	..	..	..
		(b)	1	4	7	..	..	..	11	..	..	..

Source.—Financial Commissioner (Development), Punjab.

TABLE 42

OFFICES OF BANKS OPERATING IN AMBALA DISTRICT AS ON 31ST MARCH, 1961

Sl. No.	Town	Population (1961)	State Bank of India	State Bank of Patiala	Punjab National Bank	Other Banks	Total
1	2	3	4	5	6	7	8
1	Ambala	76,204	3	..	2	5	10
2	Ambala Cantonment	105,543					
3	Jagadhri	32,637	1	..	1	3	5
4	Rupar	14,136	1	1	1	2	5
5	Kalka	18,068	..	..	1	..	1
6	Sadaura	7,775	..	..	..	1	1
7	Kharar	8,216	..	..	1	1	2
8	Murinda	7,540	..	..	..	1	1
9	Kurali	6,390	1	..	1	..	2
10	Nalagarh	3,096	..	..	..	1	1
11	Chandigarh	89,321	2	1	1	6	10

Source.—Reserve Bank of India.

TABLE 43

NEW INSURANCE POLICIES ISSUED AND SUM ASSURED IN AMBALA DISTRICT : CALENDAR YEARS 1957 TO 1960

Year	Policies issued	Sum assured (thousand rupees)
1957	3,485	15,117
1958	4,615	19,512
1959	5,311	21,695
1960	6,332	28,243

Source.—Zonal Manager, Life Insurance Corporation of India, New Delhi.

Note.—These figures relate to Districts of Ambala and Sirmur of Himachal Pradesh operated by the Jagadhri Branch of the L.I.C. of India. A request was made to the Zonal Manager of the Corporation to supply separate figures for Ambala District, but he regretted his inability to do so.

TABLE 44

SMALL SAVINGS SCHEMES IN AMBALA DISTRICT : 1957-58 TO 1960-61

Sl. No.	Item	Amount : Thousand Rupees			
		1957-58	1958-59	1959-60	1960-61
1	2	3	4	5	6
1	Postal Certificates—				
	(a) Gross receipts	5,351	7,640	6,415	5,832
	(b) Encashments	3,239	3,280	3,802	4,514
	(c) Net receipts	2,112	4,360	2,613	1,318
2	P.O. Savings Bank—				
	(a) Gross receipts	25,647	24,667	26,734	29,073
	(b) Withdrawals	22,983	25,146	26,825	27,335
	(c) Net receipts	2,664	(—)479	(—)91	1,738
3	10-year Treasury Saving Deposit Certificates—				
	(a) Gross receipts	164	323	87	573
	(b) Encashments	..	..	..	..
	(c) Net receipts	164	323	87	573
4	15-year Annuity Certificates—				
	(a) Gross receipts	..	..	..	..
	(b) Encashments	..	..	..	..
	(c) Net receipts	..	..	..	..
5	Cumulative Time Deposits—				
	(a) No. of Accounts	..	..	2	7
	(b) Gross receipts	..	2	92	284
	(c) Encashments	..	..	..	..
	(d) Net receipts	..	2	92	284
	Total (Item 1 to 5)—				
	(a) Gross receipts	31,162	32,632	33,328	35,762
	(b) Encashments	26,222	28,426	30,627	31,849
	(c) Net receipts	4,940	4,206	2,701	3,913
	(i) No. of authorised agents	..	280	563	459
	(ii) No. of saving groups under pay roll savings scheme	..	..	..	41
	(a) Membership	..	..	..	797
	(b) Collections	..	..	..	27,884
	(iii) No. of General saving groups	..	77	111	261
	(a) Membership	..	3,350	1,781	2,407
	(b) Collections	..	81,489	111,872	148,586

Source.—Director General, Small Savings, Punjab.

TABLE 45

CRIMINAL JUSTICE : DISPOSAL OF CASES IN AMBALA DISTRICT : 1951-60

Year	Cases brought to trial including pending from previous years	Number of persons: Brought to trial including pending from previous years	Acquitted or discharged	Convicted	Died, escaped or transferred to other State/Court	Remaining under trial
1	2	3	4	5	6	7
1951	15,139	21,181	6,621	13,504	4	1,052
1952	14,174	26,670	6,655	18,934	24	1,057
1953	14,703	22,147	6,389	14,885	4	869
1954	16,979	22,640	5,816	15,406	5	1,413
1955	15,763	20,944	5,832	13,871	15	1,226
1956	17,004	20,487	4,431	15,196	6	854
1957	22,099	28,732	6,789	20,930	2	1,011
1958	25,495	32,287	9,335	22,226	4	722
1959	24,564	30,369	7,038	22,195	5	1,131
1960	25,506	32,955	7,031	23,520	3	1,701

Source.—District and Sessions Judge, Ambala, and District Magistrate, Ambala.

TABLE 46

SANCTIONED STRENGTH OF POLICE IN AMBALA DISTRICT AS ON 31ST DECEMBER, 1960

Sl. No.	Name of the Post	Number
1	Superintendent	1
2	Assistant Superintendent	1
3	Deputy Superintendent	3
4	Inspector	12
5	Sub-Inspector	47
6	Sergeant	..
7	Assistant Sub-Inspector	72
8	Foot Head Constable	181
9	Mounted Head Constable	..
10	Foot Constable	1,528
11	Mounted Constable	..
	Total	**1,845**
	Number of Police Stations	22
	Number of Police Out-Posts	8

Source.—Inspector General of Police, Punjab.

TABLE 47

JAILS AND THEIR INMATES AS ON 31ST DECEMBER, 1960

Sl No.	Name of the Jail	Accommodation available	Number of inmates sentenced to terms: Not exceeding five years			Above five years but not exceeding ten years			Exceeding ten years			For Life			Total Inmates		
			M	F	T	M	F	T	M	F	T	M	F	T	M	F	T
1	2	3	4	5	6	7	8	9	10	11	12	13	14	15	16	17	18
1	Central Jail, Ambala	1,420	557	..	557	21	..	21	24	..	24	57	..	57	659	..	659
2	Sub-Jail, Rupar	18	5	..	5	..	..	..	..	..	..	..	..	..	5	..	5

Source.—Inspector General of Prisons, Punjab.

TABLE 48

RECEIPTS FROM STATE EXCISE DUTIES, SALES TAX, ENTERTAINMENT TAX AND MOTOR SPIRIT TAX IN AMBALA DISTRICT : 1950-51 TO 1959-60

Year	Receipts			
	Excise Duties (Rs.)	Sales Tax (Rs.)	Entertainment Tax (Rs.)	Motor Spirit Tax (Rs.)
1	2	3	4	5
1950-51	1,637,780	1,948,990	..	..
1951-52	1,959,218	1,556,519	218,485	654,492
1952-53	1,735,836	1,864,219	233,636	535,240
1953-54	3,396,257	2,759,724	234,951	598,049
1954-55	4,997,146	2,958,762	261,086	452,958
1955-56	5,971,091	3,074,015	309,073	648,050
1956-57	5,573,011	3,425,404	376,094	570,774
1957-58	5,699,856	3,949,037	387,415	932,105
1958-59	6,222,011	4,046,822	462,200	1,002,513
1959-60	6,124,902	5,642,983	516,163	1,206,765

Source .—Excise and Taxation Commissioner, Punjab.

TABLE 49

LAND REVENUE RECEIPTS IN AMBALA DISTRICT : 1950-51 TO 1960-61

(Agricultural Year-wise)

Year	Receipts (Rs.)
1	2
1950-51	1,188,159
1951-52	1,197,350
1952-53	1,582,975
1953-54	1,605,745
1954-55	1,274,790
1955-56	1,237,704
1956-57	1,124,485
1957-58	1,443,353
1958-59	2,267,447
1959-60	2,264,805
1960-61	2,396,431

Source .—Financial Commissioner (Revenue), Punjab.

TABLE 50

TRANSACTIONS IN LAND IN AMBALA DISTRICT: 1951-52 TO 1960-61

(a) Sales

Year	Number of transfers	Area transferred		Revenue (Rupees)	Price	
		Total	Of which cultivated		Rupees	As multiple of revenue
1951-52	1,857	3,498	2,921	4,989	1,988,847	399
1952-53	1,182	3,759	3,164	5,588	3,551,554	636
1953-54	1,724	3,413	3,034	9,592	3,310,579	345
1954-55	1,833	4,168	3,583	7,796	3,561,867	455
1955-56	4,115	3,745	3,150	7,019	2,999,776	427
1956-57	5,192	7,478	6,647	11,708	4,527,788	387
1957-58	3,365	26,820	19,363	30,573	9,722,191	318
1958-59	5,238	25,621	24,224	37,705	14,880,186	395
1959-60	6,463	35,128	29,479	46,368	18,040,541	389
1960-61	7,162	36,563	32,680	52,742	26,058.848	494

(b) Mortgages

	Number of Mortgages	Area transferred		Revenue (Rupees)	Mortgage money (Rupees)
		Total	Of which cultivated		
1951-52	3,764	3,809	3,755	7,546	3,434,079
1952-53	3,363	3,319	3,190	6,755	2,552,990
1953-54	3,550	3,032	2,951	5,872	2,086,437
1954-55	2,525	2,571	2,304	5,657	1,747,751
1955-56	2,089	2,921	2,716	5,958	1,467,501
1956-57	2,467	3,090	2,849	6,313	1,343,671
1957-58	3,139	4,189	3,729	7,160	1,616,035
1958-59	3,315	10,193	9,257	13,585	3,288,800
1959-60	3,393	10,072	9,458	12,751	3,433,450
1960-61	3,262	15,580	14,497	16,360	4,240,610

(c) Redemption

	Number of releases	Area redeemed		Revenue (Rupees)	Mortgaged money discharged (Rupees)
		Total	Of which cultivated		
1951-52	4,260	6,956	6,306	10,935	2,294,386
1952-53	3,318	4,728	4,520	8,295	1,278,181
1953-54	2,962	4,128	3,852	7,687	1,000,645
1954-55	2,850	3,634	3,373	6,980	1,144,975
1955-56	2,888	4,512	4,164	8,014	1,072,437
1956-57	3,598	4,498	4,249	10,940	1,697,188
1957-58	3,385	5,391	5,048	8,811	1,807,478
1958-59	3,860	9,960	9,518	15,008	3,542,530
1959-60	4,164	10,160	9,554	14,721	3,684,083
1960-61	4,694	10,620	10,167	15,769	3,993,310

(d) Gifts and Exchanges

	Gifts		Exchanges	
	Number of transactions	Total area transferred	Number of transactions	Total area transferred
1951-52	316	5,007	276	757
1952-53	422	5,097	182	416
1953-54	323	2,092	197	335
1954-55	415	2,143	295	632
1955-56	328	2,299	319	832
1956-57	316	2,222	361	900
1957-58	392	3,492	300	1,477
1958-59	755	19,080	318	848
1959-60	797	16,004	324	733
1960-61	866	18,544	390	1,168

Source.—Annual Reports on the Land Revenue Administration of Punjab.

TABLE 51

NUMBER OF INSTRUMENTS REGISTERED AND VALUE OF PROPERTY TRANSFERRED IN AMBALA DISTRICT 1951 TO 1960

Calendar Year	No. of Registration offices	Number of instruments registered relating to		Value of Property transferred			Receipts (Rupees)	Expenditure (Rupees)
		Immovable Property	Movable property	Immovable property (Thousand Rupees)	Movable property (Thousand Rupees)	Total (Thousand Rupees)		
1	2	3	4	5	6	7	8	9
1951	8	3,574	508	9,222	111	9,333	71,949	2,248
1952	8	3,566	468	6,325	138	6,463	62,180	8,321
1953	8	3,520	483	6,596	58	6,654	61,916	10,511
1954	8	4,032	494	8,786	53	8,839	70,828	11,007
1955	9	4,780	452	15,073	346	15,419	94,957	12,385
1956	9	8,139	605	16,977	95	17,072	139,031	16,493
1957	8	10,188	973	24,953	71	25,024	198,703	20,112
1958	8	13,945	1,471	35,451	133	35,584	282,630	29,976
1959	9	16,376	1,119	59,458	35	59,493	324,326	40,406
1960	9	16,846	1,108	52,821	140	52,961	347,420	37,618

Source.—Deputy Commissioner, Ambala.

TABLE 52

IMPORTANT EVENTS IN AMBALA DISTRICT : 1951-1961

Tahsil	Year	Event
1	2	3
Rupar	1953	Municipal Committee Murinda came into existence
	1958	A Public call office at Murinda opened
	1958	Library building at Murinda constructed
Nalagarh	1953	Ayurvedic dispensary at Nalagarh established
	1953	Forest Rest Houses at Ram Shahr and Baddi constructed
	1954	Middle School for Girls at Nalagarh started and its building constructed
	1954	National Extension Service Block at Nalagarh started
	1954	New building of Civil Hospital at Nalagarh constructed and Primary Health Centre started
	1956	Girls Middle School Nalagarh raised to High Standard
	1956	Water Works at Nalagarh started
	1957	Nalagarh town electrified
	1958	Seed Farm at village Majholi started
	1959	Nalagarh Tahsil transferred from Patiala District to Ambala
	1960	Ayurvedic dispensary at Har Raipur started
	1960	Middle Schools at Manpura and Ram Shahr raised to High Standard and Primary School at Gullarwala raised to Middle Standard
	1960	A new Sub-Division at Nalagarh formed
Kharar	1952	Construction of new State Capital at Chandigarh started
	1953	The headquarters of Punjab Government were shifted from Simla to Chandigarh
	1953	Small Town Committee constituted at Kurali
	1954	New railway station for Chandigarh on Ambala-Kalka Section of the Northern Railway opened
	1956	Punjab High Court shifted from Simla to Chandigarh
	1957	The offices of the Panjab University shifted from Solan to Chandigarh
	1959	Municipal Elections held in Kurali
Naraingarh	1952	Construction work on Shahzadpur-Kala Amb road started
	1954	Naraingarh village electrified
	1956	Construction work on Chhajju Majra-Raipur Rani road started
	1957	Bus service from Ambala to Tarlokpur started
	1958	Experimental Government Tube-wells installed
	1961	Nadi Bridge opened to traffic
Ambala	1953	Metalling of Ambala-Pehowa road started
	1955	Consolidation work in the Tahsil started
	1956	Construction of Hydro-electric station at Dhulkot
	1957	Extension of Ambala Cantt. aerodrome
	1957	Railway station at Tandwal opened
	1958	A Chemical and Instrument factory at Patti Mehar Model Town installed
	1959	Bus service from Ambala to Islamabad started
	1959	Ambala-Barara road constructed
	1960	Seven villages Danipur, Janatpura, Chhapra, Kalawar, Jandheri, Kangwal and Roshanpura transferred from Karnal District to Ambala Tahsil
Jagadhri	1951	G. R. Arya High School at Buria started
	1951	Bus service between Yamunanagar and Chhachhrauli started
	1951	Municipal Library and Reading room at Jagadhri opened
	1952	Small Town Committee at Buria established
	1952	Railway workshop at Jagadhri opened
	1952	Consolidation work started in the Tahsil
	1953	The State Patwar School in Qila premises at Chhachhrauli established
	1953	The first elections of Municipal Committee Chhachhrauli held
	1953	Establishment of grain market in Jagadhri Town
	1955	Chhachhrauli town electrified
	1956	Buria town electrified
	1956	Opening of an out-agency of Northern Railway in Jagadhri town
	1957	Post and Telegraph office was set up in Buria town
	1959	Construction of underground sewerage in Jagadhri town
	1960	Jagadhri-Ambala road metalled
	1960	Block Development Agricultural Farm established at Buria
	1960	Local Bus service at Jagadhri started
	1961	Annual Session of Indian National Trade Union Congress at Jagadhri held

Source.—Deputy Commissioner, Ambala

TABLE 53

MONUMENTS AND BETTER KNOWN PLACES OF WORSHIP OR TOURIST INTEREST IN RURAL AREAS OF AMBALA DISTRICT

Sl. No.	Village (Hadbast No.)	Distance from the nearest Rly. Station (Miles)	Monument, place of worship or tourist interest	Age	Remarks
1	2	3	4	5	6
	Rupar Tahsil				
1	Chhoti Haweli (48)	2	Smadh Raja Bhoop Singh	150 yrs.	..
2	Kotla Nihang (180)	2	Gurdwara Bhatta Sahib	40 yrs.	A fair held in March and December.
3	Chamkaur Sahib (151)	9	Monument of Guru Gobind Singh's two sons who became Martyrs	200 yrs.	A fair held annually.
4	Murinda (254)	Local	An old Maqbra of the times of Aurangzeb	200 yrs.	..
	Nalagarh Tahsil				
1	Banyala (34)	..	One pacca Tower associated with the memory of Maharaja Ranjit Singh	..	
2	Kundlu (16)	2	Kund, "which is said to be built by Pandavas"	..	
3	Rampur (235)	19	Grave of an Englishman	Very old	A fair held annually.
4	Dha Bota (96)	2	(1) Flag of Baba Zorawar Singh (2) A Well called "Khidori" (3) Maqbra Pir Khan	 Very old	
5	Jheran (113)	5	An old Mosque	25 yrs.	
6	Bela (121)	6	An old Temple	..	
7	Khaler Upparli (354)	15	Ramgarh and old fort said to be the residence of Raja Jogindèr Singh	Since British Period	
8	Baddi Sitalpur (204)	15	An old fort	..	
	Kharar Tahsil				
1	Khizrabad (322)	7	Gurdwara Baba Zorawar Singh	200 yrs.	A fair held annually.
2	Manakpur Sharif (330)	6	Maqbra Hazrat Moosa	130 yrs.	-do-
3	Shakrulapur (69)	5	Temple of Chandika Devi	100 yrs.	-do-
4	Chandigarh (391)	1	A Minar built by Raja Bhagwan Singh	150 yrs.	-do-
5	Balaspur (378)	2	Temple Mansha Devi	Very old	A fair held twice a year.
6	Surajpur (389)	1	Temple Chandi Devi	100 yrs.	A fair held annually.
7	Lamba (196)	9	Gurdwara 9th Padshahi	40 yrs.	-do-
8	Judian (379)	2	Smadh Nath Ji	100 yrs.	..
9	Pinjore (113)	3	(i) Maqbra (ii) Chhatar (iii) Gurdwara (iv) Masjid	Very old	A fair held annually.
10	Bhawana (155)	5	An old Minar	Very old	..
11	Bhagwanpur (248)	8	Smadh Baba Chandiala	95 yrs.	..
12	Manauli (270)	9	Fort Kapur Singh	Very old	A fair held annually.
13	Mubarikpur (357)	Local	An old fort dating back to Sikh period	Very old	
	Naraingarh Tahsil				
1	Kohra Bhura (78)	..	An old Mosque	..	..
2	Bonga (225)	8	An old temple of Mata Devi	..	..
3	Bhoj Rajpura (313)	15	An old fort built by the King of Sirmoor	..	..
	Ambala Tahsil				
1	Patti Rangran (7)	1	Idgah	Old	..
2	Nasirpur (188)	1	Khangah of Shah Nasir-ud-din	..	A fair held annually.
3	Machhonda (82)	..	An old Tower which dates back to Shah-Jahan's period	..	-do-
4	Saha (115	5	Monument of Shah Sahib	Very old	A fair held annually.
5	Sambhalka (249)	1	An old Khangah	30 yrs.	-do-
6	Kot Kachhna Kalan (77)	2	An old Temple	200 yrs.	A fair held twice a yea
7	Baknaur (199)	10	A Shrine associated with Gugga Pir	25 yrs.	A fair held annually.
8	Ugala (293)	5	Four old Khangahs those of Shah Mubarak, Shah Fazil, Abdullah Shah and Sakhi Sarowar Sultan	100 yrs.	
9	Phokra (279)	5	Temple Durga	100 yrs.	
10	Kalawar (24a)	2	An old temple of Devi	125 yrs.	
11	Lakhnaur Sahib (309)	5	Gurdwara Guru Gobind Singh Ji	Very old	A fair held annually.

TABLE 53—concld.

MONUMENTS AND BETTER KNOWN PLACES OF WORSHIP OR TOURIST INTEREST IN RURAL AREAS OF AMBALA DISTRICT

Sl. No.	Village (Hadbast No.)	Distance from the nearest Rly. Station (Miles)	Monument, place of worship or tourist interest	Age	Remarks
1	2	3	4	5	6
	Jagadhri Tahsil				
1	Fatehpur (77)	3	Tomb of Shah Rukam-ul-din	200 yrs.	
2	Balchhapar (122)	10	Tomb of Shahid Ali Shah	100 yrs.	A fair held annually.
3	Mukhaur (125)	14	Shiva's Temple	200 yrs.	-do-
4	Bilaspur (139)	15	Beas Sarowar	500 yrs.	A fair held twice a year.
5	Dharamkot (151)	15	An old Historical tank	..	
6	Kharwan (163)	9	Shrine of Natha Singh and Tomb of Shah Grib	Both a century old	
7	Dayalgarh (166)	7	Shiva's Temple	Old	
8	Laida Khass (158)	12	Sultan Sakhi Sarowar	60 yrs.	
9	Sugh (168)	7	Suraj Kund	Very old	A fair held annually.
10	Nabh (176)	8	Rang Mahal said to be constructed by Bir Bal	Very old	
11	Khera (196)	10	Shiva's Temple	Very old	A fair held annually.
12	Garhi Gujran (216)	..	Tomb of Shah Alam	Old	
13	Gharon (286)	7	"Asthal" a place associated with Naths	200 yrs.	
14	Begampur (327)	15	An old Temple	100 yrs.	A fair held annually,
15	Malikpur Khadar (399)	16	An old Tomb and a Khangah	..	
16	Bhilpura (401)	14	An old Tomb of Naugazapir	100 yrs.	
17	Banghera-Bangheri 436)	23	A Khangah associated with a Muslim Shahid	..	A fair held annually.
18	Darpur (442)	20	An old tomb of Khus Ahmad Ali	..	-do-
19	Chhachhrauli (471)	11	Takiya Matba Shah	20 yrs.	-do-
20	Marwa Khurd (482)	14	Gurdwara Golepur Sahib	Very old	

Source .—Tahsildars.

TABLE 54

FAIRS AND FESTIVALS

TABLE

FAIRS AND FESTIVALS

(For some Fairs the words "See descriptive notes" appear in column 5. These notes have not been reproduced

Town/Village with Hadbast No.	Fair/festival	Date and duration	Significance and legend
1	2	3	4
			RUPAR
A—VILLAGES			
Ghanauli H.B. 13	Gugga Naumi	Bhadon Badi 9 (August-September) One day	Religious
Sada Bart H.B. 41	Cattle fair	First four days of every month Four days	Commercial
Bella H.B. 141	Mela Gugga	Bhadon Badi 9 (August-September) Two days	Religious
Jatana H.B. 142	-do-	-do-	-do-
Chamkaur Sahib H.B. 151	Shahidi Mela	Poh 7, 8 & 9 (December-January) Three days	Religious. To commemorate the martyrdom of the two elder sons of Guru Gobind Singh, Baba Ajit Singh and Baba Jujhar Singh who were killed at this place while fighting against the Mughal forces on December 23 1704.
	Dussehra	Asoj Sudi 10 (September-October) One day	Religious
Gaggon H.B. 155	Gugga Naumi	Bhadon Badi 9 (August-September) One day	-do-
Talahpur H.B. 159	Mela Guru Gobind Singh	Bhadon (August-September) Two days	Religious. In honour of Guru Gobind Singh.
Balsandah H.B. 167	Gugga Naumi	Bhadon Badi 9 (August-September) One day	Religious
Kotla Nihang H.B. 180	Baba Zorawar Singh fair	December Two days	-do-
Mianpur H.B. 194	Gugga	Bhadon Badi 9 (August-September) One day	-do-
Panjola H.B. 201	Gugga Naumi	-do-	-do-
Brahman Majra H.B. 213	Mela Guru Gobind Singh	December Two days	Religious. In honour of Guru Gobind Singh.
Khahra H.B. 216	Baba Wana	Magh (January-February) One day	Religious.
Behrampur H.B. 219	Gugga	Bhadon Badi 9 (August-September) One day	-do-
Sotal H.B. 224	Mela Baba Toba	Every Sunday One day	Religious. In memory of a saint who got a *toba* (pond) dug here.
Dhanori H.B. 230	Gugga	Bhadon Badi 9 (August-September) One day	Religious
Kain Nur H.B. 235	-do-	-do-	-do-
Saheri H.B. 240	Singh Sabha	Maghar 27 (November-December) Two days	Religious. To commemorate martyrdom of Guru Gobind Singh's two younger sons, Baba Zorawar Singh and Baba Fateh Singh.
Badi Mandoli H.B. 248	Gugga	Bhadon Badi 9 (August-September) One day	Religious
Dumchheri H.B. 262	Gugga fair	-do-	-do-

IN AMBALA DISTRICT

in this book; they are to be found in Fairs and Festivals of Punjab, Vol. XIII, Part VII-B)

Mode of observance and entertainments	Approximate number of visitors and radius covered	Castes/communities	Commodities sold
5	6	7	8
TAHSIL			
See descriptive notes.	500	All	..
Sale of livestock	5,000	All, men only.	Cattle and other animals.
See descriptive notes.	4,000	All	..
-do-	2,000	All	..
Procession ; a holy dip in the tank ; non-stop recital of Granth Sahib ; *diwan*; poetic symposium. Tournaments ; wrestling ; circus shows.	25,000	Sikhs and Hindus	Eatables, animals, general merchandise.
See descriptive notes.	..	-do-	Sweets, toys, bangles.
See descriptive notes. Wrestling.	.. 4 miles	All	Sweets, bangles, toys.
Diwan held	500	Sikhs and Hindus	..
See descriptive notes. Wrestling.	500 4 miles	All	Sweets like *gulgalas*, *jalebis* & *kachauris*, toys.
Non-stop recital of Granth Sahib ; *Diwan*.	5,000 30 miles	Sikhs	..
See descriptive notes.	500	All	..
See descriptive notes. Wrestling.	500	All	Sweets, toys.
Diwan held	1,000	Sikhs and Hindus	..
..	2,000	Hindus and Sikhs	..
See descriptive notes.	200	All	..
A dip in the pond	100 Local	All	..
See descriptive notes.	500	All	.
-do-	500	All	..
Recitations from Granth Sahib ; *bhajans* ; *kirtan* ; discourses on the life of Guru Gobind Singh and the martyrdom of his two *Sahibzadas*. Tournaments ; bullock races ; poetic symposium.	8,000 5 miles	Sikhs and Hindus	General merchandise, sweets.
See descriptive notes.	1,000	All	
See descriptive notes. Wrestling.	3,000	All	..

TABLE

FAIRS AND FESTIVALS

Town/Village with Hadbast No.	Fair/festival	Date and duration	Significance and legend
1	2	3	4
A—VILLAGES—concld.			**RUPAR**
Boothgarh H.B. 265	Singh Sabha	.. Two days	Religious
Manpur H.B. 273	Gurparb	Poh 8 and 9 (December-January) Two days	Religious. To commemorate martyrdom of Guru Gobind Singh's two younger sons, Baba Zorawar Singh and Baba Fateh Singh.
Bada Saidhupur H.B. 286	Singh Sabha	December One day	Religious
Oinb H.B. 294	Mela Gugga	Bhadon Badi 9 (August-September) One day	-do-
Maneli H.B. 310	-do-	-do-	-do-
Barapind H.B. 326	Singh Sabha	Two days	-do-
	Gugga	Bhadon Badi 9 (August-September) One day	-do-
Dargah Shah Khaldeen Valid H.B. 351	Mela Dargah Shah	One day	Religious. In memory of a Muslim *Pir* whose tomb exists here.
Balamgarh *urf* Mandwara H.B. 386	Gugga	Bhadon Badi 9 (August-September) One day	Religious
B—TOWNS			
Rupar	Baisakhi	Baisakh 1 (April 13) One day	Seasonal and religious
	Dussehra	Asoj Sudi 10 (September-October) One day	Religious
	Holi	Phagan Puranmashi (February-March) One day	Religious and recreational
	Cattle fair	1st to 4th of every month Four days	Commercial
Murinda	Dussehra	Asoj Sudi 10 (September-October) One day	Religious
	Jor Mela	Poh (December-January) Three days	Religious. To commemorate the martyrdom of the two younger sons of Guru Gobind Singh—Baba Zorawar Singh and Baba Fateh Singh—who were brought here after arrest.
	Cattle fair	26th, 27th and 28th of every month Three days	Commercial
A—VILLAGES			**NALAGARH**
Karsoli H.B. 4	Dangal	Magh (January-February) Three days	Recreational
Ukhoo H.B. 28	Mela Sidh Devta	Jeth (May-June) One day	Religious. Associated with the sacred memory of a saint of ages past who started this fair.

54—contd.

IN AMBALA DISTRICT

Mode of observance and entertainments	Approximate number of visitors and radius covered	Castes/communities	Commodities sold
5	6	7	8
TAHSIL—concld.			
Non-stop recital of Granth Sahib	5,000 20 miles	Sikhs	Sweets, toys.
Recitation from Granth Sahib ; *bhajans, kirtan* ; discourses on the life of Guru Gobind Singh and of the martyrdom of his two *Sahibzadas*.	3,000 5 miles	Sikhs and Hindus	Sweets, fruits, general merchandise.
Diwan held	200	-do-	.
See descriptive notes. Wrestling.	500	All	General merchandise.
-do-	3,000	All	Sweets.
Recitation from Granth Sahib. Wrestling.	5,000 20 miles	Sikhs and Hindus	Sweets, toys.
See descriptive notes.	2,000	All	..
Worship of the *Pir*	1,000 100 miles	All	..
See descriptive notes.	200	All	..
People take a bath in the river. Wrestling ; kite-flying ; acrobatics singing ; *bolis*. See also descriptive notes.	10,000	Sikhs and Hindus	General merchandise.
Burning of effigies of Ravana, Megh Nada and Kumbh Karna. Wrestling ; kite-flying ; acrobatics ; singing ; *bolis*. See also descriptive notes.	10,000	All, especially Hindus.	-do.
See descriptive notes. Wrestling ; acrobatics ; musical performances.	10,000	Hindus and Sikhs	-do-
Sale of livestock	Several thousands	All, men only.	Cattle and other animals, especially bullocks.
See descriptive notes. Wrestling; staging of dramas ; *jhankis* ; sports.	8,000 12 miles	All, especially Hindus.	Sweets, toys, leather goods, agricultural implements.
Recitation from Granth Sahib ; *kirtan* ; homage paid to the martyrs ;political conferences.	10,000 25 miles	Sikhs and Hindus	-do-
Sale of livestock	1,500 10 miles	All, men only.	Cattle and other animals, sweets, leather goods.
TAHSIL			
Wrestling bouts are held	1,000	All, men only.	..
Worship of the *sidh* in the temple ; offerings of sweets, *halwa* and he-goats. Folk-songs	500	Hindus	Sweetmeats, general merchandise.

TABLE

FAIRS AND FESTIVALS

Town/Village with Hadbast No.	Fair/festival	Date and duration	Significance and legend
1	2	3	4
A—VILLAGES—contd.			NALAGARH
Untpur H.B. 4	Mela Devi	First Tuesday of Jeth (May-June) One day	Religious. Dedicated to a goddess. Previously a platform existed here and now a temple has been constructed.
Joghon H.B. 32	Mela Guba Devi	Jeth (May-June) One day	Religious. Dedicated to the local goddess Guba Devi.
	Mela Panj Pir	Jeth 1 (May-June) Two days	Religious. Dedicated to Panj Pir. Previously, a raised platform only existed here but now a temple has been constructed. A saint named Guha Dass lived here and he started the fair.
Kohla H.B. 36	Mela Sitla Mata	First Tuesday of Jeth (May-June) One day	Religious*
Sai H.B. 52	Sidh ka Mela	Asoj 1 (September-October) Two days	Religious. In memory of Baba Lakshman Jati who left this world in *smadhi*. A temple exists here.
Daulowal H.B. 69	Chhinj	September One day	Recreational
Cheela H.B. 81	Mela Guru	First Sunday of Jeth (May-June) One day	Religious. The local people have raised a *jhanda* (flag) in honour of their *guru* (preceptor) here and they worship it.
Sanehr H.B. 84	Mela Gugga	Bhadon Badi 9 (August-September) One day	Religious
Palasi Kalan H.B. 92	Gugga fair	-do-	-do-
Kohu Nichla H.B. 103	Mela Devi	Jeth (May-June) One day	Religious. Dedicated to a goddess.
Bethan H.B. 146	Pir Lalan Wala	Magh 2 (January-February) One day	Religious. In memory of Pir Lalan Wala whose shrine exists here.
	Mela Mata	Maghar (November-December) One day	Religious. Dedicated to a goddess.
Dadhi Bhola H.B. 146	Mela Lohri	Last day of Poh (December-January) Two days	Seasonal
Manpura H. B. 164	Gugga	Bhadon Badi 9 (August-September) One day	Religious
Changar H.B. 172	Mela Pir	Magh (January-February) One day	-do-
Gularwala H.B. 194	Mela Sakhi Sarwar	Magh 1 (January-February) Three days	-do-
Mahmla H.B. 205	Mela Sidh	Asoj 1 (September-October) One day	Religious. Associated with the sacred place of a *sidh*.
Jangal Kot Kahi H.B. 216	Bara Dev Ka Mela	Asarh 1 (June-July) One day	Religious. Dedicated to Bara Dev whose temple exists here.
Kot H.B. 227	Mela Kot	Asarh 1 (June-July) One day	Religious. The Pandavas are stated to have stayed here during their exile. A temple was constructed and it is believed that a god resides in the temple which fulfils the wishes of the people.
Rampur H.B. 235	Mela Rawalsar	First Friday of Jeth (May-June) Two days	Religious. The tank of Rawalsar here is considered a place of pilgrimage. There is also a temple of goddess. In the nearby rivulet some species of trees remain floating about.

*In ancient times seven sisters came to this side from the southern *ilaqa*, wandered about in the jungle, and remained in Devi who cured people of small-pox.

54—contd.

IN AMBALA DISTRICT

Mode of observance and entertainments	Approximate number of visitors and radius covered	Castes/communities	Commodities sold
5	6	7	8
TAHSIL—contd.			
Worship of the deity; offerings of sweetmeats and foodgrains.	500	Hindus	Sweetmeats, general merchandise.
Worship of the deity	500	Hindus	..
Worship of the idols of Panj Pir in the temple ; offerings of corn made.	500	Hindus	Sweetmeats, general merchandise.
Worship of the deity in the temple ; offerings of sweets and he-goats.	500	Hindus	-do-
Folk-songs. Worship in the temple on the first day. Wrestling bouts held the next day.	500	Hindus	Sweets, cosmetics, tinklets.
Worship in the temple. Wrestling matches held.	500	Hindus	Sweets.
Worship of the *jhanda* ; offerings made ; free meals served. Wrestling ; mimicking.	500	Hindus	Sweets, general merchandise.
See descriptive notes on Gugga Naumi.	2,000	All	..
-do-	500	All	..
Worship of the deity	100	Hindus	..
Obeisance paid to the *Pir* ; offerings made at the shrine.	.. 25 miles	Hindus	..
Worship in the temple ; *kirtan*.	1,000	Hindus, mostly women.	Sweets, general merchandise.
See descriptive notes.	3,000	Hindus, mostly women.	..
See descriptive notes. Wrestling.	1,000 10 miles	All	Sweets, cosmetics, tinklets.
-do-	500	All	..
Worship and offerings of sweetmeats and corn at the temple. Wrestling ; folk songs.	1,000	Hindus	Sweetmeats, general merchandise.
Worship of the *sidh* ; offerings made by those whose wishes are fulfilled. Wrestling.	500	Hindus	-do-
Worship of the deity	500 10 miles	Hindus	Sweets.
Worship in the temple. Wrestling.	500 10 miles	Hindus	Sweetmeats, general merchandise.
Worship in the temple ; a holy dip in the tank ; visit to the rivulet. Wrestling ; mimicry ; merry-go-rounds.	8,000 50 miles	Hindus	Sweets, general merchandise.

worship and meditation of God. Sitla Devi, Naina Devi and Kalka Devi were among them. This fair is dedicated to Sitla

TABLE

FAIRS AND FESTIVALS

Town/Village with Hadbast No.	Fair/festival	Date and duration	Significance and legend
1	2	3	4
A—VILLAGES—concld.			**NALAGARH**
Rampur H.B. 235	Baisakhi	Baisakh 1 (April 13) One day	Seasonal and religious
Beri-Da-Ghat H.B. 250	Mela Sidh	First Sunday of Asoj (September-October) One day	Religious. Associated with a *sidh*. Worship of the *sidh* is believed to bring rains in case of need.
Matian H.B. 338	Chhinj	May Two days	Recreational
Kotha Kanaun H.B. 383	Mela Lohri	Last day of Poh (December-January)	Seasonal
Jangal Sidh Chaliauni H.B. 405	Sidh Jaliawni	Asoj 1 (September-October) One day	Religious. Dedicated to saint Balak Nath, whose *smadh* exists here.
B—TOWNS			
Nalagarh	Sitla Mai	Every Tuesday in Jeth (May-June) One day	Religious Dedicated to goddess Sitla. It is believed that worship of the goddess cures one of small-pox.
	Cattle fair	Phagan 26 (February-March) Bhadon 26 (August-September) Four days	Commercial
	Jalsa Gaushala	Chet Badi 9 to Sudi 1 (March-April) Bhadon Sudi 4 to 11 (August-September) One week	Religious
A—VILLAGES			**KHARAR**
Dhanas H.B. 15	Gugga Naumi	Bhadon Badi 9 (August-September) One day	Religious
Jhampur H.B. 22	-do-	-do	-do-
Behlolpur H.B. 23	Mata Rani fair, or, Mela Sitla	Chet Badi 5 (March-April) One day	Religious. Dedicated to the goddess Sitla.
Daon H.B. 27	Babian Da Mela	Magh 1 (January-February) One day	Religious. Gangu Shah had a link with the 3rd Sikh Guru. His descendants lived in this village in the past. People gather to commemorate their memory and pay homage to the *Nishan Sahib* of their time.
	Shankrant of Maghi	Magh 1 (January-February) One day	Religious. In memory of Baba Kharak Singh, a pious man.
Ballomajra H.B. 32	Basant Panchami	Magh Sudi 5 (January-February) One day	Seasonal and recreational
Ponian H.B. 51	Shivratri	Phagan Badi 14 (February-March) One day	Religious
Shakrulapur H.B. 69	Devi fair	Asoj (September-October) Two days	Religious Dedicated to goddess
Rurki Pukhta H.B. 74	Gugga Naumi	Bhadon Badi 9 (August-September) One day	Religious
Tiwar H.B. 81	Shivratri	Phagan Badi 13 (February-March) One day	-do-
Rampur Jangi H.B. 92	Gugga Naumi	Bhadon Badi 9 (August-September) One day	-do-
Matranwala H.B. 95	-do-	-do-	-do-

54—contd.

IN AMBALA DISTRICT

Mode of observance and entertainments	Approximate number of visitors and radius covered	Castes/communities	Commodities sold
5	6	7	8
TAHSIL—concld.			
Bath in tank	5,000 15 miles	Hindus	Sweets, general merchandise.
Worship of the *sidh* ; offerings by those whose wishes are fulfilled. Wrestling.	500	Hindus	Sweets, general merchandise.
Wrestling bouts held	1,000	All	..
See descriptive notes.	500	Hindus and Sikhs	..
Worship and offerings at the *smadh*. Wrestling.	1,000	Hindus	..
Worship of the deity ; sweet cooked articles are first offered to the goddess and then taken ; offerings of he-goats and cocks made.	2,000 10 miles	Hindus	Eatables, general merchandise.
Merry-go-rounds. Sale of livestock. Wrestling ; acrobatics ; *qwalis* ; *bhangra*.	7,000	All, men only.	Cattle and other animals, sweetmeats, leather goods, articles of decoration for bullocks, general merchandise.
Worship of cow ; recitation from Gita ; religious discourses; *kirtan*.	500	Hindus, men only.	..
TAHSIL			
See descriptive notes.	2,5000	All	..
-do-	500	All	..
Worship of the deity	200	Hindus and Sikhs	Sweets, fruits, general merchandise.
Homage to the *Nishan Sahib*	25,000	Sikhs and Hindus	Sweets.
Homage paid to the *Jhanda* of the Baba.	500	All	Sweets, fruits, general merchandise.
See descriptive notes.	5,000	Hindus and Sikhs	..
See descriptive notes. Wrestling.	500 5 miles	Hindus	Sweets, clay and rubber toys.
Worship of the deity	2,000	Hindus	
See descriptive notes.	2,000	All	
-do-	2,000	Hindus	
-do-	200	All	
-do-	100	All	

TABLE

FAIRS AND FESTIVALS

Town/Village with Hadbast No.	Fair/festival	Date and duration	Significance and legend
1	2	3	4
			KHARAR
Pinjore H.B. 113	Mela Pinjore, or, Mela Dharakshetra	Baisakh 1 (April 13) One week	Religious*
	Amavas fair	Baisakh Amavas (April-May) One day	Religious
	Satu Teej	Baisakh Sudi 3 (April-May) One day	Religious
Jhande Majra H.B. 144	Gugga Mari	Bhadon Badi 9 (August-September) One day	Religious
Oryan H.B. 147	Mela Naina Devi	Chet (March-April) One day	Religious. Dedicated to the goddess Naina Devi.
Badalania Shahar H.B. 188	Gugga fair	Bhadon Badi 9 (August-September) One day	Religious
Lamba H.B. 196	Singh Sabha	January One day	Religious. In memory of Guru Har Rai, the seventh Sikh Guru.
Kambali H.B. 225	Mela Sitla	Chet (March-April) One day	Religious. Dedicated to Sitla goddess.
Landiali H.B. 229	Mata Rani fair	On every Tuesday in March One day	Religious Dedicated to the goddess.
Bhabhat H.B. 234	Gugga Naumi	Bhadon Badi 9 (August-September) One day	Religious.
Manauli H.B. 270	Shiv Chaudash	Phagan Badi 14 (February-March) One day	Religious
	Janam Ashtami	Bhadon Badi 8 (August-September) One day	Religious
	Gugga Naumi	Bhadon Badi 9 (August-September) One day	Religious
Giga Majra H.B. 281	Mela Gosain Wala	Bhadon (August-September) One day	Religious In memory of a saint named Gosain whose *smadh* exists here.
Sukhgarh H.B. 289	Gugga Naumi	Bhadon Badi 9 (August-September) One day	Religious
Chodiala H.B. 299	Gugga Naumi	-do-	Religious
Khizrabad H.B. 322	Mela Baba Zorawar Singh	Phagan (February-March) Two days	Religious
Manakpur Sharif H.B. 330	Mela Hazrat Musa	December Three days	Religious. In memory of Hazrat Musa, a great *Pir* whose tomb exists here.
Majrian H.B. 343	Mela Jayanti Devi	Magh Sudi 14 (January-February) Two days Sawan Sudi 14 (July-August) One day	Religious†
Lahora H.B. 348	Gugga Naumi	Bhadon Badi 9 (August-September) One day	Religious

*The place is famed as Tirath Dharakshetra. It was once the seat of the kingdom of Raja Virat with whom the Pandavas alongwith fed by a perennial spring. A small temple also reported to be of their time exists here. It is said that once Daropadi insisted on having a into the tank and feeling satisfied she took her bath here. It is believed that the level of water automatically rises by two to three inches

†Originally a small temple dedicated to Jayanti Devi was constructed by a pious and devoted Maharani of Hathnor. Once the Maharana had no additional money to pay the penalty with. One Brahman came to his rescue and he paid off the penalty taking Jayanti At this the Brahman went to the temple of Jayanti Devi and committed suicide by striking his head against the Jayanti Devi's idol. The defeat to the Maharana killing him and all his men. It is said that the Devi herself stepped into the battle-field with a sword in her hand

54—contd.

IN AMBALA DISTRICT

Mode of observance and entertainments	Approximate number of visitors and radius covered	Castes/communities	Commodities sold
5	6	7	8
TAHSIL—contd.			
Bath in the sacred tank.	10,000	Hindus and Sikhs	Eatables, cloth, utensils, toys, stone wares, general merchandise.
Touring talkies ; acrobatics ; minstrels ; wrestling ; visit to local Mughal gardens.	100 miles		
..	..	Hindus	Eatables.
Bath in the tank. *Sattu* (pounded parched barley) taken after the bath.	..	Hindus	Eatables.
Offerings are made at the *mari* of Gugga Pir. See also descriptive notes.	500	All	Sweets
Worship of the deity	1,000	Hindus	
See descriptive notes. Wrestling.	500 5 miles	All	Sweets, clay and rubber toys.
Homage paid to *Jhanda Sahib* ; religious discourses and *kirtan*.	1,000	Sikhs	
Worship of the deity	500	Hindus	
Worship of the deity. Wrestling.	500	Hindus and Sikhs	Eatables, sweets.
See descriptive notes.	100	All	
See descriptive notes on Shivratri.	2,500	Hindus	
See descriptive notes.	2,500	Hindus	
-do-	2,500	All	
Worship and offerings at the shrine of the saint	3,000	All	
See descriptive notes.	500	All	
See descriptive notes. Wrestling	500 One mile	All	
Akhana path in the Gurdwara	1,000	Sikhs and Hindus	
Homage to the *Pir*	1,000 Visitors come from Pakistan also	All	
Worship of the goddess ; *havan* ; Durga *path* ; offerings of *karah parshad*, flowers and *patashas*. Wrestling.	10,000 in Magh and 1,000 in Sawan 50 miles	Hindus and Sikhs	Eatables, agricultural implements.
See descriptive notes.	200	All	

Daropadi, spent in disguise the last year of their exile. They are said to have constructed a small tank here called Dhara Mandal which is bath in the Ganges on the occasion of an eclipse. But the Pandavas assured her that water from all places of pilgrimage flowed during the days of the fair and goes down to its normal level afterwards.

Maharana of Hathnor reached Delhi to pay *jazia* to the Mughal emperor but he was late and was asked to pay penalty as well. But the Devi as surety. When the Brahman reached Hathnor to get back the money, the Maharana not only refused to repay but also insulted him. Devi instigated Gariboo, a decoit of Manimajra, to attack Hathnor which Gariboo did with the help of his associates and gave a crushing and helped Gariboo win the field. She named Gariboo as Garib Das and the latter constructed a beautiful temple in her honour.

TABLE

FAIRS AND FESTIVALS

Town/Village with Hadbast No.	Fair/festival	Date and duration	Significance and legend
1	2	3	4

KHARAR

A—VILLAGES—concld.			
Chhoti Badi Parach H.B. 349	Gugga Naumi	Bhadon Badi 9 (August-September) One day	Religious
Nada H.B. 350	Mela Sitla	Chet (March-April) One day	Religious. Dedicated to Sitla goddess.
Khuda Jassu H.B. 351	Gugga Naumi	Bhadon Badi 9 (August-September) One day	Religious
Mubarikpur H.B. 357	Gugga Naumi	Bhadon Badi 9 (August-September) One day	Religious
Sunrand H.B. 363	Mela Sitla	Chet (March-April) One day	Religious. Dedicated to Sitla goddess.
Abhipur H.B. 370	Shivratri	Phagan Badi 14 (February-March) One day	Religious
Balaspur H.B. 378	Mansha Devi fair	Chet Sudi 8 (March-April) Asoj Sudi 8 (September-October) Three days	Religious*
B—TOWNS			
Kurali	Mela Baba Gosain Wala	Bhadon Sudi 2 (August-September) One day	Religious. In memory of a saint, who took *smadhi* in water and gave up his mortal frame there. It is said that he gives *darshan* to a selected few even now on the day of the fair.
	Sitla Mata Ka Mela	Chet Badi 8 (March-April) One day	Religious. Dedicated to goddess Sitla.
	Dussehra	Asoj Sudi 10 (September-October) One day	Religious
	Cattle fair	4th to 8th of every month Five days	Commercial
Kalka	Mela Kali Mai	Chet Sudi 8 (March-April) One day	Religious. Dedicated to the goddess Kali Mai.
	Dussehra	Asoj Sudi 10 (September-October) One day	Religious
	Gugga Naumi	Bhadon Badi 9 (August-September) One day	Religious
Kharar	Janam Ashtami	Bhadon Badi 8 (August-September) One day	Religious
	Dussehra	Asoj Sudi 10 (September-October) One day	Religious
	Gugga Naumi	Bhadon Badi 9 (August-September) One day	Religious
	Ambika Devi	Asoj (September-October) One day	Religious. Dedicated to the goddess Ambika Devi.
	Rakhri	Sawan Puranmashi (July-August) One day	Social. A domestic festival.
	Cattle fair	22nd to 24th of February, May, August and November Three days	Commercial

*Dedicated to Mansha Devi whose two temples exist here. One, the older one was constructed in 1868-70 (Bikrami) by Raja built in her honour. The other, the newer one was constructed by Maharaja Karam Singh of Patiala near about 1861 A.D. on his success in

54—contd.

IN AMBALA DISTRICT

Mode of observance and entertainments	Approximate number of visitors and radius covered	Castes/communities	Commodities sold
5	6	7	8
TAHSIL—contd.			
See descriptive notes.	200	All	
Worship of the deity	200	Hindus and Sikhs	
See descriptive notes.	100	All	
See descriptive notes.	2,500	All	
Worship of the deity	200	Hindus and Sikhs	
See descriptive notes.	500	Hindus	
Worship of the deity ; flowers and sweets offered ; holy dip in the tank ; first hair-cutting ceremony of children ; recital of *Sapt Shati Stotar* ; visit by newly married couples. Wrestling ; singing.	40,000	Hindus and Sikhs	Sweets, implements, utensils, stone and wooden wares.
A holy dip in the tank ; worship of the *gaddi* ; offerings of fruits and sweets. Acrobatics ; circus and cinema shows ; dancing.	12,000 5 miles	Hindus and Sikhs, mostly men.	Sweets, general merchandise.
Worship of the deity in the temple ; offerings of he-goats. Wrestling ; acrobatics ; *qwalis* ; circus and cinema shows ; dancing.	10,000 5 miles	Hindus and Sikhs	Sweets, fruits, general merchandise.
See descriptive notes.	2,000	All, especially Hindus.	Sweets, fruits, general merchandise.
Sale of livestock. *Kabaddi.*	6,000	All, men only.	Cattle and other animals, sweets.
Worship of the deity in the temple ; offerings of sweets ; *halwa* and he-goats.	15,000 25 miles	Hindus and Sikhs	Toys, stone wares, especially mortars.
Burning of effigies of Ravana, Kumbh Karna and Megh Nada Fireworks ; music by singing parties. See also descriptive notes.	12,000 20 miles	All, especially Hindus.	Eatables.
See descriptive notes. Worship of Gugga *Mari* by making offerings of *parshad*.	.. 2 miles	All	..
See descriptive notes. Wrestling.	500	Hindus	..
See descriptive notes. Kite-flying.	1,000	All, especially Hindus.	..
See descriptive notes. Wrestling.	500	All	
Worship of the deity	500	Hindus and Sikhs	..
Sisters tie *rakhi* to the wrists of their brothers.	500	Hindus and Sikhs	..
Sale of livestock. *Kabaddi.*	8,000	All, men only.	Cattle and other animals, sweets.

Bhagwan Singh of Mammajra at the instance of his *guru*, Mansha Nath who had seen the Devi in his dream asking him to get a temple the battle field against the Gurkhas. The goddess is said to have killed the giant demon Mahishasur in this area, according to mythology.

TABLE

FAIRS AND FESTIVALS

Town/Village with Hadbast No.	Fair/festival	Date and duration	Significance and legend
1	2	3	4
			KHARAR
B—TOWNS—concld.			
Chandigarh	Ram Naumi	Chet Sudi 9 (March-April) One day	Religious
	Mahavir Jayanti	Chet Sudi 13 (March-April) One day	Religious. Dedicated to Mahavira, the 24th Tirathankar (incarnation)of Jain sect and the founder of modern Jainism.
	Nirjala Ikadashi	Jeth Sudi 11 (May-June) One day	Religious
	Janam Ashtami	Bhadon Badi 8 (August-September) One day	Religious
	Gugga Naumi	Bhadon Badi 9 (August-September) One day	Religious
	Durga Ashtami	Chet Sudi 8 (March-April) Asoj Sudi 8 (September-October) One day	Religious. Dedicated to goddess Durga.
	Dussehra	Asoj Sudi 10 (September-October) One day	Religious
	Balmik's birthday	Asoj Puranmashi (September-October) One day	Religious
	Diwali	Katak Amavas (October-November) One day	Religious
	Guru Nanak's birthday	Katak Puranmashi (October-November) One day	Religious
	Guru Gobind Singh's birthday	Poh Sudi 7 (December-January) One day	Religious
	Lohri	Last day of Poh (December-January) One day	Seasonal
	Basant Panchami	Magh Sudi 5 (January-February) One day	Seasonal and recreational
	Guru Ravidas's birthday	Magh Puranmashi (January-February) One day	Religious
	Shivratri, and Rishi Bodh Utsava	Phagan Badi 14 (February-March) One day	Religious. Dedicated to Shiva. Swami Dayanand, the founder of Arya Samaj got enlightenment on this day discovering futility of idol worship.
	Holi Hola	Phagan Puranmashi (February-March) One day	Seasonal and recreational
	Independence Day	August 15	National. To commemorate India winning Independence on August 15, 1947.
	Children's Day	November 14	National. Birth anniversary of Shri Jawahar Lal Nehru who had intense love for children.
	Republic Day	January 26	National. To commemorate India becoming Republic on 26th of January, 1950.

54—contd.

IN AMBALA DISTRICT

Mode of observance and entertainments	Approximate number of visitors and radius covered	Castes/communities	Commodities sold
5	6	7	8
TAHSIL—concld.			
Procession of *jhankis* taken out ; observance of fasts ; recitations ; *bhajans* ; sermons; illuminations. See also descriptive notes.	10,000	Hindus	Eatables, *parshad*.
Religious discourses ; poetic symposium ; *kirtan* ; observance of fasts ; distribution of sweets.	250	Jains	Eatables.
Offerings of earthen pots ; hand fans ; melons and other fruits made ; sweetened water served ; fasts observed and even water is not taken during the fasting interval.	30,000	Hindus and Sikhs	Earthen pots, fans, fruits, *gur*.
Procession of *jhankis* taken out ; sermons ; *kirtan* ; *bhajans* ; religious discourses. Illuminations ; professional singing ; merry-go-rounds. See also descriptive notes.	25,000	Hindus	Toys, eatables, general merchandise.
Worship at Gugga *maris*. Wrestling. See also descriptive notes.	2,000	All	..
Worship of the deity ; offerings of *chunnis* (ladies, headwear) and *chhattars* (head umbrellas) made ; *havan* ; *kirtan* ; vigil kept.	4,000	Hindus and Sikhs	Eatables, general merchandise.
Processions ; performance of Ram Leela at different places ; burning of the effigies of Ravana, Kumbh Karna and Megh Nada Fireworks ; merry-go-round ; acrobatics. See also descriptive notes.	30,000	Hindus and Sikhs	Eatables, general merchandise.
Procession of *jhankis* taken out ; *kirtan* parties ; dramas ; *kavishars* ; religious discourses.	2,500	Balmikis	Eatables.
Worship of goddess Lakshami. Fireworks ; illuminations. See also descriptive notes.	Local population	Hindus	Sweets, fruits.
Procession taken out ; *akhand path* of Granth Sahib in the gurdwara ; *kirtan*.	5,000	Sikhs and Hindus	Eatables.
-do-	5,000	Sikhs and Hindus	Eatables.
See descriptive notes.	Local population	All	Sweets, fruits.
Kirtan in the temple ; yellow dress worn by people. Kite-flying.	-do-	All	-do-
Procession ; *kirtan* ; free kitchen ; poetic symposium ; religious discourses at night.	2,000	Ravidasis	Eatables.
For Shivratri see descriptive notes. Rishi Bodh Utsava is celebrated by reciting vedic hymns and performing *havan yajna*.	Local population	Hindus	Sweets, fruits.
See descriptive notes.	-do-	Hindus	..
Flag-hoisting ceremony, inspection of the parade and speech by the Chief Minister ; march past ; children's programme consisting of songs, lazium, tippery ; air-modelling display by the N. C. C. cadets ; *bhangra* ; Physical Training exercises.	50,000	All	..
Cultural programmes, races and other games by children ; distribution of prizes and sweets among children.	500	All	..
Unfurling of the National Flag, inspection of parade and speech by the Governor ; march past ; National Anthem by police band ; distribution of *laddus*.	50,000	All	..

TABLE

FAIRS AND FESTIVALS

Town/Village with Hadbast No.	Fair/festival	Date and duration	Significance and legend
1	2	3	4
			NARAINGARH
A—VILLAGES			
Ralpur H. B. 6	Devi Ka Mela, or, Mela Shara Devi	Chet Sudi 14 (March-April) Two days	Religious. Dedicated to goddess Bhagwati.
Bagwali H. B. 19	Gugga Naumi	Bhadon Badi 9 (August-September) One day	Religious
Kakrali H. B. 22	-do-	-do-	-do-
Barog H. B. 46	-do-	-do-	-do-
Shahzadpur H. B. 58	Devi Ka Mela, or, Shahzadpur Wali Devi Ka Mela	Chet Sudi 8 (March-April) One day	Religious. Dedicated to goddess Bhagwati.
	Dussehra	Asoj Sudi 10 (September-October) One day	Religious
	Mela Giasian	Chet (March-April) One day	Religious
Dodhali H. B. 76	Shivratri	Phagan Badi 14 (February-March) Two days	Religious
Naraingarh H. B. 88	Gugga Naumi	Bhadon Badi 9 (August-September) One day	Religious
	Dussehra	Asoj Sudi 10 (September-October) One day	Religious
	Ram Naumi	Chet Sudi 9 (March-April) One day	Religious
Patarheri H.B. 103	Shivratri, or, Shiv Chaudash	Phagan Badi 14 (February-March) Two days	Religious
	Roza Sharif	February One day	Religious. In memory of a Muslim saint named Shah Qumash.
Lakhnoura H. B. 124	Giasian fair	Chet (March-April) One day	Religious
Gadoli H. B. 135	Roza Sharif	February One day	Religious. In memory of a Muslim saint named Shah Qumash.
Tarlokpur H. B. 216	Devi Ka Mela, or, Mela Devi Tarlokpur Wali	Chet Sudi 14 (March-April) Two days	Religious. Dedicated to goddess Bhagwati.
Hussani H. B. 308	Jamkeshar fair	Chet Amavas (March-April) Katak Puranmashi (October-November) Two days	Religious. Associated with the memory of Pandavas who stayed here for a night on their way to the mountains.
B—TOWNS			
Sadaura	Shahidi Guru Teg Bahadurji	Magh Sudi 5 (November-December) One day	Religious. To commemorate martyrdom of Guru Teg Bahadur.
	Diwali	Katak Amavas (October-November) One day	Religious

54—contd.

IN AMBALA DISTRICT

Mode of observance and entertainments	Approximate number of visitors and radius covered	Castes/communities	Commodities sold
5	6	7	8
TAHSIL—contd.			
Worship of the deity in the temple ; offerings of *karah parshad* made. Wrestling ; kite-flying ; merry-go-rounds ; circus shows.	6,000 30 miles	Hindus and Sikhs	Sweets, general merchandise.
See descriptive notes.	200	All	..
-do-	1,000	All	..
See descriptive notes. Wrestling.	5,000	All	..
Worship of the deity ; offerings of *karah parshad* made. Wrestling.	3,000 30 miles	All	Sweets, *karah parshad*.
See descriptive notes.	6,000	All, especially Hindus.	..
..	6,000	Hindus	
See descriptive notes. Wrestling.	2,000	Hindus	Sweets, toys.
See descriptive notes.	1,000	All	..
-do-	1,000	All, especially Hindus.	..
-do-	1,000	Hindus	..
See descriptive notes. Wrestling.	2,000 6 miles	Hindus	Sweets, general merchandise.
Nimaz (prayers) at the holy place. *Qwalis*.	1,000	Muslims, mostly men.	..
Worship of the sacred place. Wrestling.	500 5 miles	Hindus, mostly men.	Toys, general merchandise.
Nimaz (prayers) at the holy place. *Qwalis*.	1,000	Muslims, mostly men.	..
Worship of the deity ; offerings of *parshad* made. Wrestling.	5,000 30 miles	Hindus and Sikhs	Sweets, *parshad*.
A bath in the tank. Wrestling ; races.	5,000	Hindus and Sikhs	Sweets, toys.
Procession ; non-stop recital of Granth Sahib ; *kirtan*.	3,000	Sikhs and Hindus	..
See descriptive notes.	..	Hindus and Sikhs	..

TABLE

FAIRS AND FESTIVALS

Town/Village with Hadbast No.	Fair/festival	Date and duration	Significance and legend
1	2	3	4
B—TOWNS—concld.			**NARAINGARH**
Sadaura	Holi	Phagan Puranmashi (February-March) One day	Seasonal and recreational
	Lohri	Last day of Poh (December-January) One day	Seasonal
	Cattle fair	27th to 30th of every month Four days	Commercial
	Shahidi Jor Mela	Jeth Sudi 4 (May-June) One day	Religious. To commemorate martyrdom of Guru Arjan Dev.
	Anant Chaudash	Bhadon Sudi 14 (August-September) One day	Religious
	Hazrat Shah Qamin Azam	17th to 22nd September Six days	Religious. In memory of Shah Qamin Azam, the prophet of Qadias, whose tomb exists here. The fair was started by his followers. His tomb is also reported to be existing in Iraq.
	Mela Shah Quamesh Shah	In the month of Rabbi-ul-aw, Hijri Era One week	Religious. In honour of Shah Quamesh Azam. The fair was first started by Bairam Khan in 1556 A. D.
	Dussehra	Asoj Sudi 10 (September-October) One day	Religious
	Gaurjan	Asoj Sudi 9 (September-October) One day	Religious. Dedicated to goddess Durga.
	Ram Naumi	Chet Sudi 9 (March-April) One day	Religious
	Janam Ashtami	Bhadon Badi 8 (August-September) One day	-do-
	Gugga Naumi, or, Mela Chharian	Bhadon Badi 9 (August-September) One day	-do-
	Mahavir Jayanti	Chet Sudi 13 (March-April) One day	Religious. To celebrate the birth anniversary of Lord Mahavira, founder of Jainism.
A—VILLAGES			**AMBALA**
Dudiana H.B. 13	Shivratri	Phagan Badi 14 and 15 (February-March) Two days	Religious
Panjokhra H.B. 23	Teej, or, Tion Ka Mela	Sawan Sudi 3 (July-August) Two days	Seasonal and recreational
Kalawar H.B. 24(a)	Devi Ka Mela	Chet (March-April) Asoj (September-October) Two days	Religious. Dedicated to the goddess.
Anandpur Jalsera H.B. 38	Mela Khate Ka	March One day	..
Dhurala H.B. 43	Shivratri	Phagan Badi 14 (February-March) One day	Religious
Bhari H.B. 49	Mela Gugga	Bhadon Badi 9 (August-September) One day	-do-

54—contd.

IN AMBALA DISTRICT

Mode of observance and entertainments	Approximate number of visitors and radius covered	Castes communities	Commodities sold
5	6	7	8
TAHSIL concld.			
See descriptive notes.	..	Sikhs and Hindus	..
See descriptive notes. Non-stop recital of Granth Sahib.	..	-do-	..
Sale of livestock	.. 25 miles	All, men only.	Cattle and other animals.
Procession ; recitation from Granth Sahib ; *kirtan*.	..	Sikhs and Hindus	..
Worship in the Jain temple ; *kirtan* ; *bhajans* ; sermons ; lectures on ten Jain rules of conduct.	500	Jains	..
Offerings of rice, *sheerni*, sheets of cloth, and animals. Wrestling ; games ; *qwalis*.	20,000	All, especially Muslims.	Eatables, general merchandise.
Worship of the holy place. Wrestling ; professional singing.	10,000 Visitors come from far of places like Delhi	All, especially Muslims.	Leather goods, general merchandise.
See descriptive notes. Wrestling ; fireworks ; singing ; drum beating.	8,000 6 miles	All, especially Hindus.	General merchandise.
Worship of the deity	2,000	Hindus, women only.	Sweetmeats, general merchandise.
See descriptive notes. Wrestling ; acrobatics.	6,000 5 miles	Hindus	-do-
See descriptive notes.	..	Hindus	..
Obeisance to the *chhari* of the *Pir* near Shiv temple. See also descriptive notes.	800	All	Sweetmeats, toys.
Worship in the Jain temple ; *bhajans* ; sermons.	500	Jains	
TAHSIL			
Worship of Shiva in the temple. Wrestling ; dramatic and musical performances. See also descriptive notes.	6,000	Hindus	Sweets, fruits, earthen pots.
Only wrestling bouts are held	10,000 25 miles	All, men only.	Sweets, fruits.
Worship of the deity	2,000	Hindus	
	4,000	All	Sweetmeats, toys.
See descriptive notes.	500	Hindus	
-do-	1,000	All	

TABLE

FAIRS AND FESTIVALS

Town/Village with Hadbast No.	Fair/festival	Date and duration	Significance and legend
1	2	3	4
A—VILLAGES—contd.			
Sular H.B. 50	Holi	Phagan Puranmashi (February-March) One day	Seasonal and recreational
Mansurpur H.B. 71	Mela Shivji	Phagan Badi 14 (February-March) Three days	Religious
Kot Kachhna Kalan H.B. 77	Mela Devi	Chet (March-April) Asoj (September-October) Two days	Religious. Dedicated to the goddess.
Machhonda H.B. 82	Dussehra	Asoj Sudi 10 (September-October) One day	Religious
Babial H.B. 93	Mela Gugga	Bhadon Badi 9 (August-September) One day	-do-
	Janam Ashtami	Bhadon Badi 9 (August-September) One day	-do-
Rawlan H.B. 98	Shivratri	Phagan Badi 14 (February-March) One day	-do-
Pilkhni H.B. 107	Basant Panchami	Magh Sudi 5 (January-February) One day	Seasonal and recreational
Saha H.B. 115	Dussehra	Asoj Sudi 10 (September-October) One day	Religious
Tepla H.B. 108	Mela Ravidas	Magh (January-February) Three days	Religious. In honour of Guru Ravi Das.
Mullana H.B. 131	Mela Devi	Chet Sudi 14 (March-April) Two days	Religious. Dedicated to goddess Durga.
	Dussehra	Asoj Sudi 10 (September-October) One day	Religious
Bhudian H.B. 134	Mela Gugga	Bhadon Badi 9 (August-September) One day	-do-
Harra H.B. 163	Mela Gugga, or , Mari Ka Mela	Bhadon Badi 9 (August-September) Two days	-do-
Haryoli H.B. 164	Mela Markanda	Asoj Puranmashi (September-October) Two days	Religious*
Punjail H.B. 171	Mela Pir Gulab Shah		Religious
Kesri H.B. 176	Mela Gugga	Bhadon Badi 9 (August-September) Two days	-do-
Nasirpur H.B. 188	Mela Shah Nasir-u-din	January Two days	-do-
Baknaur H.B. 199	Mela Gugga	Bhadon Badi 9 (August-September) One day	-do-

*In honour of Rishi Markanda whose temple exists here. It is said that the Rishi was only twelve years of age when the *doots* frightened him and he invoked Shiva's protection. Shiva appeared, protected him and gave him the blessings that he would never perish

54—contd.

IN AMBALA DISTRICT

Mode of observance and entertainments	Approximate number of visitors and radius covered	Castes/communities	Commodities sold
5	6	7	8
TAHSIL—contd.			
See descriptive notes.	800	Hindus and Sikhs	..
See descriptive notes on Shivratri.	3,000	Hindus	..
Worship of the deity	100	Hindus and Sikhs	..
See descriptive notes.	1,000	All, especially Hindus.	..
Worship and offerings at the *mari* of Gugga Pir. Wrestling. See also descriptive notes.	8,000 40 miles	All	Eatables.
See descriptive notes.	7,000	Hindus	-do-
-do-	300	Hindus	..
See descriptive notes. Kite-flying— a special feature.	1,500	Hindus and Sikhs	Sweetmeats, toys.
See descriptive notes.	1,000	All, especially Hindus.	..
Procession	1,500	Ad Dharmis	Sweetmeats, toys
Worship of the deity	5,000	Hindus and Sikhs	Sweets, general merchandise.
See descriptive notes.	5,000	All, especially Hindus.	..
-do-	500	All	
See descriptive notes. Wrestling ; *kabaddi* ; merry-go-rounds.	800	All	Eatables, general merchandise.
Worship in the temple ; bath in the river Markanda. Wrestling ; *kabaddi* ; singing.	5,000 20 miles	Hindus and Sikhs	Sweets, general merchandise.
	2,000	All	
See descriptive notes.	2,000	All	
	200	All	
See descriptive notes. Wrestling.	1,000	All	Sweets, bangles, earthen pots.

(lieutenants) of *Yama* (the death-god) came to take away his life. He was deep in meditation worshipping Shiva. The sight of the *doots* and would continue living till *pralaya* (deluge).

TABLE

FAIRS AND FESTIVALS

Town/Village with Hadbast No.	Fair/festival	Date and duration	Significance and legend
1	2	3	4
A—VILLAGES—concld.			**AMBALA**
Nanyola H.B. 207	Durga Ashtami, or, Mela Devi	Chet Sudi 8 (March-April) Asoj Sudi 8 (September-October) One day	Religious, Dedicated to the goddess Durga.
Sambhalka H.B. 249	Mela Gugga, or, Mari Ka Mela	Bhadon Badi 9 (August-September) One day	Religious
Kamas H.B. 282	Mela Shiv	Phagan (February-March) One day	-do-
Lakhnaur Sahib H.B. 309	Dussehra	Asoj Sudi 10 (September-October) One day	-do-
B—TOWNS			
Ambala	Dussehra	Asoj Sudi 10 (September-October) One day	Religious
	Janam Ashtami	Bhadon Badi 8 (August-September) One day	-do-
	Birthday of Guru Nanak Dev	Katak Puranmashi (October-November) One day	-do-
	Basant	Magh Sudi 5 (January-February) One day	Seasonal and recreational
	Holi	Phagan Puranmashi (February-March) One day	Seasonal and recreational
	Ram Naumi	Chet Sudi 9 (March-April) One day	Religious
	Baisakhi	Baisakh 1 (April 13) One day	Seasonal and religous
	Urs Hazrat Lakhi Shah, or, Mela Pankha	27th of Rajab month of Hijri era Three days	Religious*
	Cattle fair	9th to 12th of every month Four days	Commercial
	Bawan Dwadashi	Bhadon Sudi 12 (August-September) One day	Religious. In honour of Bawana, an incarnation of Vishnu.
	Birthday of Guru Gobind Singh	Poh Sudi 7 (December-January) One day	Religious
	Diwali	Katak Amavas (October-November) One day	-do-
	Raksha Bandhan	Sawan Puranmashi (July-August) One day	Social. A domestic festival.
	Gugga	Bhadon Badi 9 (August-September) One day	Religious
	Maghi	Magh 1 (January-February) One day	-do-

*In memory of Taj-Ud-Din Chishti, who later on came to be known as Hazrat Lakhi Shah. He was king of Qandhar about a conflict with his family and the subjects alike. He was forced to abdicate. Having been drawn to the fold of saints, he migrated to Multan. his headless body is said to have flown from the battle field of Multan to near a well in Anaj Mandi, Ambala City. The headless body no mouth, service of water was not possible. At this the headless body fell down and his followers raised a tomb over it. A regular fair

54—contd.

IN AMBALA DISTRICT

Mode of observance and entertainments	Approximate number of visitors and radius covered	Castes/communities	Commodities sold
5	6	7	8
TAHSIL—concld.			
Worship of the deity. Wrestling ; musical performances.	3,000	Hindus	Eatables, general merchandise.
See descriptive notes. Wrestling ; *kabaddi* ; merry-go-rounds.	600	All	Eatables, general merchandise.
See descriptive notes on Shivratri.	200	Hindus	..
See descriptive notes.	2,000	All, especially Hindus.	Sweetmeats, toys.
Burning of effigies of Ravana, Megh Nada and Kumbh Karna. See also descriptive notes.	12,000	All, especially Hindus.	Sweets, fruits.
See descriptive notes.	7,000	Hindus	Sweets, fruits, toys.
Procession ; recitation from Granth Sahib ; *kirtan*.	15,000	Sikhs and Hindus	..
See descriptive notes. Kite-flying ; wrestling ; races.	4,000	Hindus and Sikhs	Kites, sweets, toys.
See descriptive notes.	Local population	Hindus and Sikhs	Dry colours.
-do-	..	Hindus	Earthen toys.
-do-	..	Sikhs and Hindus	Sweetmeats.
Procession ; recitation from Quran Sharif ; offerings of sweets, fruits, sheets of cloth and fans made ; *qwalis* sung in praise of the saint.	2,000 Visitors come from U.P. as well	Muslims, mostly men.	..
Sale of livestock	3,000	All, men only.	Cattle and other animals.
Swaris of Thakurs taken out in the procession from all the famous temples ; *kirtan*. Wrestling ; volley-ball.	25,000	Hindus	Sewing machines, cigarettes, sweets, fruits.
Procession ; recitations from Granth Sahib ; *kirtan* ; *diwan*.	15,000	Sikhs and Hindus	..
See descriptive notes.	..	Hindus and Sikhs	Utensils, sweetmeats.
Sisters tie *rakhi* to the wrist of their brothers	2,500	Hindus and Sikhs	Sweets, toys, *rakhris* (cotton or silk cords).
See descriptive notes. Singing ; wrestling.	500	All	Sweets, fruits.
See descriptive notes. Singing.	1,000	Hindus	-do-

thousand or eleven hundred years ago. A staunch follower of Prophet Mohammed, his universal love for human beings brought him into He found the town in the grip of a Muslim invasion and in his attempt to prevent useless of bloodshed he lost his head. His horse carrying asked for water from the people present at the well. They were horrified but one of them gathered courage and replied that as there wa and Urs came to be held there. Another tomb was raised over the head of the saint at Multan where too Urs is simultaneously held.

TABLE

FAIRS AND FESTIVALS

Town/Village with Hadbast No.	Fair/festival	Date and duration	Significance and legend
1	2	3	4
A—VILLAGES			**JAGADHRI**
Kathgarh H.B. 15	Mela Oakbadri	Baisakh (April-May) One day	
Jagadholi H.B. 47	Mata Rani	First Monday of Chet (March-April) One day	Religious. Dedicated to goddess Sitla.
Kalawar H.B. 57	Gugga fair	Bhadon Badi 9 (August-September) Two days	Religious
Talakaur H.B. 63	Dukhbhanjan fair	Magh 6 (January-February) Two days	Religious. There is a tank here where men and women come to take a dip for the fulfilment of wishes.
Mustafabad H.B. 73	Saraswati Ashnan	Katak Puranmashi (October-November) Chet Amavas (March-April) One day	Religious
Saran H.B. 79	Devi Ka Mela	Chet Sudi 14 & 15 (March-April) Two days	Religious. Dedicated to goddess.
Topra Khurd H.B. 95	Mela Panj Tirthi	Maghar (November-December) Two days	Religious
Akbarpur H.B. 96	Mela Panj Tirthi	Maghar (November-December) Four days	Religious
Balchhapur H.B. 122	Ali Shah fair	Maghar 4 (November-December) One day	Religious. In memory of saint Ali Shah.
Mukhaur H.B. 125	Shivratri	Phagan Badi 14 (February-March) One day	Religious
Bilaspur H.B. 139	Kapal Mochan	Chet (March-April) Katak Puranmashi (October-November) Five days	Religious. It is believed that by taking bath in the tank, the heinous sin of killing a Brahmin is washed and condoned. A legend about it is said to exist in the Hindu scripture Skand Puran.
Nagalon Jagir H.B 165	Fair Baba Sobha Ram	Katak 30 (October-November) Two days	Religious. In memory of Baba Sobha Ram, in whose name a temple exists here.
Sugh H.B. 168	Suraj Kund fair	Bhadon Sudi 6 (August-September) Two days	Religious. Dedicated to the Sun-god whose temple exists here,
Jagadhri H.B. 193	Bawan Dwadash	Bhadon (August-September) One day	Religious
Bhataula H.B. 195	Mela Gugga	Bhadon Badi 9 (August-September) One day	-do-
Khera H.B. 196	Shivratri	Phagan Badi 14 (February-March) One day	-do-
Galoli H.B. 231	Mela Pir	Bhadon (August-September) One day	-do-
Harnaul H.B. 232	Panch Tirathi fair	Magh (January-February) Four days	Religious, In memory of five Pandavas who are believed to have taken bath in the tank here.
Damla H.B. 235	Gugga Mela	Bhadon Badi 9 (August-September) One day	Religious
	Mela Shah Haidar	February One day	

54—contd.

IN AMBALA DISTRICT

Mode of observance and entertainments	Approximate number of visitors and radius covered	Castes/communities	Commodities sold
5	6	7	8
TAHSIL—contd.			
	500		
Worship of the deity ; offerings made.	5,000	Hindus and Sikhs	Sweets.
Offerings made at the *mari* of Gugga Pir. Wrestling. See also descriptive notes.	500 15 miles	All	Sweets, general merchandise.
A holy dip in the tank, Wrestling ; *kabaddi* ; dramatic performances.	2,000	Hindus	Sweets, general merchandise.
Sacred bath in Saraswati River. Wrestling ; *kabaddi*.	1,000 3 miles	-do-	Sweets.
Worship of the *devi* ; sacred bath. Wrestling ; merry-go-rounds.	5,000	-do-	Sweets, toys.
	1,000	-do-	
	5,000	-do-	
Worship and offerings of sweetmeats at the tomb of the Saint. Wrestling ; *qwalis*.	500 3 miles	All	Sweets.
See descriptive notes.	500	Hindus	
Bath in the holy tank ; worship of cows ; *bhajans ; kirtan*. Wrestling ; acrobatics ; jugglery ; circus ; cinema ; *qwalis*.	Not many in Chet but 25,000 in Katak	Hindus	
Worship and offerings in the temple ; free kitchen run. Wrestling.	1,000 2 miles	Hindus	
Bath in the sacred tank ; worship in the temple. Wrestling.	2,000 5 miles	Hindus	
	8,000	Hindus	
See descriptive notes.	400	Hindus	
See descriptive notes.	1,000	Hindus	Sweetmeats, general merchandise.
	500	All	
Sacred bath in the tank ; worship. Wrestling ; *kabaddi* ; circus ; cinema.	20,000	Hindus	Sweets, toys.
See descriptive notes.	500	All	
	500		

TABLE

FAIRS AND FESTIVALS

Town/Village with Hadbast No.	Fair festival	Date and duration	Significance and legend
1	2	3	4
A—VILLAGES—contd.			**JAGADHRI**
Kunjal Kamboyan H.B. 238	Mela Shiv	Phagan (February-March) One day	Religious
Tajakpur H.B. 278	Mela Jaman Bora	October Two days	-do-
Dadupur Chawni H.B. 300	Holi	Phagan Puranmashi (February-March) One day	Seasonal and recreational
Khadri H.B. 308	Gugga Naumi, or, Gugga Pir Mari	Bhadon Badi 9 (August-September) One day	Religious
Rampur Khaddar H.B. 309	Gugga Naumi	-do-	-do-
Begampur H.B. 327	Gugga Naumi, or, Gugga Pir Mari	-do-	-do-
Bahadarpur H.B. 333	Phag fair	Chet Badi 1 (March-April) One day	Religious. In memory of Prahlad Bhagat ; and Narsingh, the incarnation of Vishnu.
Khizrabad H.B. 335	Ram Naumi	Chet Sudi 9 (March-April) One day	Religious
Tahimun H.B. 339	Diwali	Katak Amavas (October-November) One day	-do-
Yakooppur H.B. 343	Baba Shahid	November One day	Religious. In memory of Baba Shahid.
Harauli H.B. 348	Mela Sandook Dass	December One day	Religious
Lopon H.B. 351	Mela Giasian	Chet (March-April) One day	-do-
Balawli H.B. 405	Guru Ravidas's Birthday	Magh Puranmashi (January-February) One day	-do-
Laidi H.B. 416	Giasian fair	Chet Sudi 7 & 8 (March-April) Two days	Religious. Dedicated to goddess Giasian, incarnation of Durga.
Kot Basawa Singh H.B. 427	Dussehra	Asoj Sudi 10 (September-October) One day	Religious
	Muharram	(June-July) One day	-do-
Banghera Bangheri H.B. 436	Raksha Bandhan	Sawan Puranmashi (July-August) One day	Social. A domestic festival.
Darpur H.B. 442	Mela Pir Qais Ahmed	Bhadon (August-September) Two days	Religious*
Ban Santoor H.B. 451	Mela Santoor	Bhadon (August-September) Three days	Religious**

*In honour of Pir Qais Ahmed whose tomb exists here. It is said that over fifty years ago Raja Sahib Kalsia's wish of shooting to be held.

**Associated with Raja Shantanu of Mahabharata. The village is said to have remained the capital of his kingdom and it was born to her. Her sixth child was, however, lost by her servants and the Rani committed suicide by jumping into the well. Her name was Ganges. Though seldom drawn, the water remains ever fresh and tasteful.

54—contd.

IN AMBALA DISTRICT

Mode of observance and entertainments	Approximate number of visitors and radius covered	Castes/communities	Commodities sold
5	6	7	8
TAHSIL—contd.			
	200	Hindus	
	500		
See descriptive notes. Wrestling.	500	Hindus and Sikhs	Sweets.
Offerings made at the *mari* of the *Pir*. Wrestling. See also descriptive notes.	2,000 10 miles	All	Sweetmeats, general merchandise.
-do-		All	-do-
Offerings made at the *mari* of the *Pir*. Wrestling. See also descriptive notes.	One mile	All	Sweetmeats, general merchandise.
Bath in the Jamuna ; worship in the temple.	800	Hindus	
See descriptive notes.	400	Hindus	
-do-	300	Hindus and Sikhs	Eatables.
	200 2 miles	-do-	
	100		
	150		
	150	Ad Dharmis	
Worship of the goddesses. Wrestling ; acrobatics.	500 5 miles	Hindus	Sweetmeats, general merchandise.
See descriptive notes.	1,000	All, especially Hindus.	-do-
	1,000	Muslims	
Sisters tie *rakhi* to the wrist of their brothers	2,000	Hindus	Sweetmeats, general merchandise.
Worship and offerings at the tomb. Wrestling ; acrobatics ; *qwalis*.	800 50 miles	All, especially Muslims.	Sweets, fruits.
Bath at the well. Wrestling ; acrobatics.	1,000 8 miles	Hindus	-do-

tiger was fulfilled by the *Pir*. The Raja got the precincts of the tomb tidied up, a railing was raised round it and a regular fair began

ruined due to the curse of a sage. Only a well now remains. His Rani promised to her husband that she would herself keep all the children Ganga and the similarity of her name with the river Ganges led to the sanctity of the well and its water is considered as sacred as that of

TABLE

FAIRS AND FESTIVALS

Town/Village with Hadbast No.	Fair/festival	Date and duration	Significance and legend
1	2	3	4
A—VILLAGES—concld.			**JAGADHRI**
Chhachhrauli H.B. 471	Ram Naumi	Chet Sudi 9 (March-April) Three days	Religious
B—TOWNS			
Chhachhrauli	Ram Naumi	Chet Sudi 9 (March-April) Three days	Religious
	Gugga Naumi, or, Mela Chharian	Bhadon Badi 9 (August-September) Two days	-do-
	Dussehra	Asoj Sudi 10 (September-October) One day	-do-
	Peeth	On all Fridays in the year One day	Commercial
Jagadhri	Bawan Dwadashi	Bhadon Sudi 12 (August-September) Two days	Religious. In honour of Bawana, an incarnation of Vishnu.
	Cattle fair	19th to 21st of each month Three days	Commercial
	Dussehra	Asoj Sudi 10 (September-October) One day	Religious
	Diwali	Katak Amavas (October-November) One day	-do-
	Ram Naumi	Chet Sudi 9 (March-April) One day	-do-
	Mela Gaushala	Katak Sudi 8 (October-November) One day	Religious. Associated with the protection of mother cow.
	Birthday of Guru Ravidas	Magh Puranmashi (January-February) One day	Religious
	Birthday of Guru Nanak Dev	Katak Puranmashi (October-November) One day	-do-
Yamunanagar	Mela Bawan Dwadashi	Bhadon Sudi 12 (August-September) One day	Religious. In honour of Bawana, an incarnation of Vishnu.
	Birthday of Guru Gobind Singh	Poh Sudi 7 (December-January) One day	Religious
	Shahidi Guru Arjan Dev	Jeth Sudi 4 (May-June) One day	Religious. To commemorate the martyrdom of Guru Arjan Dev.
	Birthday of Guru Nanak Dev	Katak Puranmashi (October-November) One day	Religious
	Holi	Phagan Puranmashi (February-March) Two days	Seasonal and recreational
	Dussehra	Asoj Sudi 10 (September-October) One day	Religious
	Diwali	Katak Amavas (October-November) One day	-do-
	Basant Panchami	Magh Sudi 5 (January-February) One day	Seasonal and recreational

54—contd.

IN AMBALA DISTRICT

Mode of observance and entertainments	Approximate number of visitors and radius covered	Castes, communities	Commodities sold
5	6	7	8
TAHSIL—contd.			
See descriptive notes.	5,000	Hindus	
See descriptive notes. Wrestling ; dramas.	Several thousands	Hindus and Sikhs	Sweets, fruits, toys, general merchandise.
See descriptive notes.	Local population	All	.
See descriptive notes. Wrestling ; merry-go-rounds.	-do-	All, especially Hindus.	. .
Exchange of goods	6,000 12 miles	All, mostly women.	*Ban, bhabhar*, shoes, hides, baskets, vegetables, eatables.
Jhankis taken out ; worship ; recitations. Wrestling ; kite-flying.	10,000 10 miles	Hindus	Utensils, general merchandise.
Sale of livestock	300	All, men only.	. .
See descriptive notes. Wrestling.	25,000	All, especially Hindus.	Sweetmeats, general merchandise.
See descriptive notes.	30,000	Hindus and Sikhs	. .
-do.	5,000	Hindus	.
Cows garlanded and round balls of dough offered to them for eating ; prizes awarded to the owners of healthy cows by the Gaushala Committee.	10,000	-do-	
Meetings held; lectures delivered on the life and teachings of Guru Ravidas.	1,000	Hindus, especially Harijans.	Sweetmeats, toys.
Procession ; recital of Granth Sahib. *Gatka.*	5,000	Sikhs and Hindus	Eatables.
Bath in the canal ; *jhankis* of Bawana taken out. Merry-go-rounds.	8,000	Hindus	Eatables, toys.
Procession ; recitations from Granth Sahib ; *bhajans* ; poetic symposium.	6,000	Sikhs and Hindus	Eatables.
Recital of Granth Sahib ; *bhajans* ; *kirtan*. *Sharbat* (sweetened water) served ; poetic symposium.	6,000	-do-	-do-
Recital of Granth Sahib ; serving of free meals ; *bhajans* ; sermons ; poetic symposium.	8,000	-do-	Eatables, toys.
See descriptive notes. Singing ; drum-beating.	.	Hindus and Sikhs	. .
See descriptive notes. Fireworks.	25,000	All, especially Hindus.	Eatables, crackers.
See descriptive notes. Fireworks.	5,000	Hindus and Sikhs	-do-
See descriptive notes. Wrestling ; *kabaddi* ; games for children.	6,000	-do-	Eatables.

TABLE

FAIRS AND FESTIVALS

Town/Village with Hadbast No.	Fair/festival	Date and duration	Significance and legend
1	2	3	4
B—TOWNS—concld.			
Yamunanagar	Baisakhi	Baisakh 1 (April 13) One day	Seasonal and religious
	Birthday of Guru Ravidas	Magh Puranmashi (January-February) One day	Religious
	Birthday of Maharishi Balmik	Asoj Puranmashi (September-October) One day	-do-
	Hola	Chet Badi 1 (March-April) One day	Seasonal and religious
	Janam Ashtami	Bhadon Badi 8 (August-September) One day	Religious

54—concld.

IN AMBALA DISTRICT

Mode of observance and entertainments	Approximate number of visitors and radius covered	Castes/communities	Commodities sold
5	6	7	8
TAHSIL—concld.			
See descriptive notes. Merry-go-rounds.	20,000	Sikhs and Hindus	Eatables, clay toys.
Procession ; *bhajans* ; sermons.	2,500	Hindus, especially Harijans.	Eatables.
Procession ; discourses on Balmik's life.	6,000	Hindus, especially Balmikis.	-do-
Non-stop recital of Granth Sahib ; *bhajans* ; *kirtan* ; sermons.	10,000	Sikhs	Eatables, toys.
See descriptive notes. Poetic symposium.	10,000	Hindus	Eatables.

PART III

CENSUS TABLES

		PAGE
Explanatory Note		154
Table A-I	Area, Houses and Population	182
Appendix I	Statement showing 1951 territorial units constituting the persent set up of District and Tahsils	184
Appendix II	Number of Villages with a population of 5,000 and over and Towns with Population under 5,000	184
Appendix III	Houseless and Institutional Population	185
Table A-II	Variation in Population during sixty years (1901-1961)	185
Table A-III	Villages Classified by Population	186
Table A-IV	Towns (and Town Groups) classified by Population in 1961 with variation since 1941	187
Table B-I	Workers and Non-workers classified by Sex and Broad Age Groups	188
Table B-III Part A	Industrial classification of Workers and Non-workers by Educational Levels in *Urban areas only*	190
Table B-III Part B	Industrial classification of Workers and Non-workers by Educational Levels in *Rural areas only*	192
Table B-IV Part A	Industrial classification, by Sex and Class of Worker, of Persons at work at Household Industry	194
Table B-IV Part B	Industrial classification, by Sex and Class of Worker, of Persons at work in Non-household Industry, Trade, Business, Profession or Service	196
Table B-IV Part C	Industrial classification, by Sex and Divisions, Major Groups and Minor Groups of persons at work other than cultivation	200
Table B-V	Occupational classification by Sex of persons at work other than cultivation	206
Table B-VI	Occupational divisions of persons at work other than cultivation classified by Sex, Broad Age Groups and Educational Levels in *Urban areas only*	226
Table B-VII Part A	Persons working principally (I) as Cultivators, (II) as Agricultural Labourers, or (III) at Household Industry, classified by Sex and by secondary work (i) at Household Industry, (ii) as Cultivator, or (iii) as Agricultural Labourer	230
Table B-VII Part B	Industrial classification, by Sex, of persons working in Non-household Industry, Trade, Business, Profession or Service, who are also engaged in Household Industry	233
Table B-VIII Part A	Persons Unemployed aged 15 and above by Sex, Broad Age Groups and Educational Levels in *Urban areas only*	236
Table B-VIII Part B	Persons Unemployed aged 15 and above by Sex and Educational Levels in *Rural areas only*	236
Table B-IX	Persons not at work classified by Sex, Broad Age Groups and Type of Activity	238
Table B-X	Sample Households (i) engaged neither in Cultivation nor Household Industry, (ii) engaged either in Cultivation or Household Industry but not in both, and (iii) engaged both in Cultivation and Household Industry (Based on 20 per cent Sample)	240

		PAGE
Table B-XI	Sample Households engaged in Cultivation classified by interest in Land and size of Land cultivated in *Rural and Urban areas separately* (Based on 20 per cent Sample)	241
Table B-XII	Sample Households engaged in Cultivation only, Classified by size of Land cultivated and number of Family Workers and Hired Workers in *Rural and Urban areas separately* (Based on 20 per cent Sample)	242
Table B-XIII	Sample Households engaged both in Cultivation and Household Industry, showing size of Land cultivated classified by Principal Household Industry in *Rural and Urban areas separately* (Based on 20 per cent Sample)	246
Table B-XIV	Sample Households engaged only in Household Industry classified by Principal Household Industry (Based on 20 per cent Sample)	
	Part A—Households classified by Major Groups of Principal Household Industry and number of persons engaged	247
	Part B—Households classified by Minor Groups of Principal Household Industry	248
Table B-XV	Sample Households engaged both in Cultivation and Household Industry classified by size of Land in *Rural and Urban areas separately* (Based on 20 per cent Sample)	250
Table B-XVI	Sample Principal Household Industry classified by Period of Working and Total Number of Workers engaged in Household Industry (Based on 20 per cent Sample)	254
Table B-XVII	Sample Households classified by (i) Number of Male and Female Members by size of Households and (ii) Engagement (a) neither in Cultivation nor in Industry (b) in Household Industry only and (c) in Cultivation sub-classified by size of Land Cultivated (Based on 20 per cent Sample)	260
Table C-I	Composition of Sample Households by Relationship to Head of Family classifed by size of Land Cultivated (Based on 20 per cent Sample)	262
Table C-II	Age and Marital Status	264
Table C-III Part A	Age, Sex and Education *in All areas*	272
Table C-III Part B	Age, Sex and Education in *Urban areas only*	272
Table C-III Part C	Age, Sex and Education in *Rural areas only*	273
Table C-V	Mother tongue	274
Table C-VII	Religion	278
Table C-VIII	Scheduled Castes and Scheduled Tribes	
	Part A—Classification by Literacy and Industrial Category of Workers and Non-workers among Scheduled Castes	278
Table D-II	Place of Birth	280
Table E-I	Census Houses and the uses to which they are put	282

		PAGE
Table E-II	Tenure Status of Sample Census Households living in Census Houses used Wholly or Partly as Dwelling (Based on 20 per cent Sample)	284
Table E-III	Number of Factories and Workshops classified according to Industries	286
Table E-IV	Distribution of Sample Households living in Census Houses used Wholly or Partly as Dwelling by predominant Material of Wall and predominant Material of Roof (Based on 20 per cent Sample)	292
Table E-V	Sample Households classified by Number of Members and by Number of Rooms Occupied (Based on 20 per cent Sample)	294
Table SCT-I Part A	Industrial classification of persons at work and non-workers by Sex for Scheduled Castes	296
Table SCT-II Part A	Age and Marital Status for Scheduled Castes	302
Table SCT-III Part A (i)	Education in *Urban areas only* for Scheduled Castes	308
Table SCT-III Part B (i)	Education in *Rural areas only* for Scheduled Castes	310
Table SCT-IV Part A	Religion for Scheduled Castes	311
Table SCT-V Part A	Sample Households engaged in cultivation classified by interest in land and size of land cultivated in *Rural areas only* for members of Scheduled Castes (Households of members of Scheduled Castes in a 20 per cent Sample of all Households)	313
Table SC-I	Persons not at work classified by sex, type of activity and educational levels for Scheduled Castes	314

EXPLANATORY NOTE

The Tables presented below have been prepared from the data collected during the 1961-census. Some of the Tables give information up to Tahsil and Town level, and have been prepared exclusively for this volume. Tables A-IV, B-III (Part A), B-VI, B-VIII (Part A), C-III (Part B), and SCT-III (Part A) give information only for urban areas ; Tahsilwise Tables for urban areas could not be prepared since sorting of slips was done for non-city urban area of the District as a single unit. Slips for the five cities in the State were, however, sorted separately. The Tables have been grouped under suitable series and are explained below.

A—SERIES : GENERAL POPULATION TABLES

These Tables deal with distribution of population in 1961 and its growth since 1901. There are four Tables and three Appendices in this series.

Table A-I shows area both in square miles and square kilometres; number of villages, inhabited and uninhabited; number of towns; number of occupied houses; and population for the District, each Tahsil and Town, with sex break-up. The figures for Towns have been given below the Tahsils in which they are located. Figures are given for the total, rural and urban areas, separately.

The area figures for the District and Tahsils were obtained from the Director of Land Records, Punjab, and those for urban areas from the respective Local Bodies. Rural figures were worked out by substracting the urban figures from the total area figures.

Occupied residential house refers to those houses which were actually used for residence, either exclusively or jointly with some other use. Thus vacant houses and houses used for shops, factories, workshops, offices, etc., have not been included in these figures.

In the 1961-census an *urban area* or *town* was defined as a place having a local administration, such as Municipal Committee or Cantonment Board, or an area treated as a town because of its having (a) population exceeding 5,000, and (b) at least 75 per cent of its male workers were engaged in non-agricultural pursuits.

Persons were enumerated according to the place of their residence and not their place of work, except in the case of visitors who were enumerated wherever the enumerators met them and on inquiry were told that such persons had not been enumerated before. The population so recorded in towns has been styled as *Urban population and the rest as Rural population.*

Village, as in previous censuses, refers to an area for which a separate Record of Rights is maintained, or which has been separately assessed to Land Revenue, or would have been so assessed if the Land Revenue had not been realised or compounded or redeemed, or which the State Government had otherwise declared as an 'estate'. This definition of *village* is identical with that of '*Mauza*' under section 3(1) of the Punjab Land Revenue Act, 1887. The definition applies to a demarcated area of land and not to a residential site. In hills cultivation is generally scattered and the population generally lives in homesteads built on individual farms or in groups of hamlets. There also the revenue estate is known as '*Mauza*', but the smaller units are called '*tikkas*' in Kangra District except in Kulu where the revenue estate is termed as '*kothi*' and the smaller unit is '*phati*.' In Lahaul & Spiti District, the revenue estate is referred to as '*kothi*' and its components as '*gaon*'.

Appendix I shows the territorial changes which took place during the decade 1951-61. Such Tahsils as had not undergone any change of area during the decade have not been mentioned in the Appendix.

Appendix II shows the number and population of villages each having 5,000 or more persons, and towns with population under 5,000. The population living in such big villages and towns of small size has also been shown as percentage of total, rural and urban population, under columns 4 and 7.

Appendix III relates to the houseless and institutional population.

Members of wandering tribes, tramps, pavement dwellers and others who do not live as households comprise the *houseless population*. These persons were enumerated on the night between the 28th February and 1st March, 1961.

Residential institutions such as, jails, hostels, hotels and boarding houses were treated as households, and their inmates were treated as members of these households. Policemen and Defence personnel living in barracks or under canvas, and taking their meals from a common kitchen, were also treated as *institutional* population.

Table A-II shows the population of the District at the time of censuses, from 1901 to 1961, and variations in population— in absolute figure and percentage—in each decade. The population figures for the previous censuses have been adjusted according to the 1961 territory of the District.

In **Table A-III** the villages have been graded according to the size of population as shown below, and for each group the number of villages and population have been shown.

Villages with population—

(a) less than 200;

(b) 200 to 499;

(c) 500 to 999;

(d) 1,000 to 1,999;

(e) 2,000 to 4,999; and

(f) 5,000 or more.

The term 'village' has already been defined.

Table A-IV shows the population of each town since 1941. The absolute and percentage variations during the two decades have also been worked out. Towns which have been treated as such for the first time in 1961 have not been shown in this Table.

Where two or more towns are adjacent and together form a compact urban unit, their combined population as a town group has also been worked out.

B—SERIES : ECONOMIC TABLES

The Tables of this series relate for the most part to economic activities : thirteen among them deal with the population as individuals and the other nine as households. The population has been distributed in the first instance into Workers and Non-workers. The Workers have been classified into (a) nine industrial categories, further sub-divided into major and minor groups as listed in the "Indian Standard Industrial Classification" (Annexure A) adopted by the Government of India, and (b) according to occupations listed in the "National Classification of Occupations" (Annexure B).

In earlier censuses, incomn or economic independence was taken as the criterion for measuring the economy of the country. Account was made of all the persons who were economically independent and those who were economically dependent. An intermediate category of semi-dependence was introduced from the 1931-census. This category was called 'working dependent' in 1931, 'partly dependent' in 1941 and 'earning dependent' in 1951. A radical change was made in 1961 on the basis of classification of population, discarding economic independence in favour of work.

In the 1961-census, a person was classed as worker if engaged in seasonal work and worked at least for an hour a day throughout the greater part of the working season. If engaged in any trade, profession or service, the basis of work was satisfied if the person was employed during any of the fifteen days preceding the enumeration. Of course, the concept of work covered also supervision and direction of work.

A person who was working but was absent from work due to illness or other reasons was also counted as a worker. A person who was offered work but did not actually join was, however, taken as a non-worker. Persons under training as apprentices with or without stipends or wages were also recorded as workers.

An adult woman who was engaged in household duties but did no other productive work to directly augment the family resources was not considered to be a worker. But if in addition to her household work she engaged herself in an activity, such as rice-pounding for sale or wages, domestic service for wages, collecting and selling grass or firewood, or making and selling cow-dung cakes, she was treated as a worker. Persons like beggars, pensioners, agricultural or non-agricultural royalty or rent or dividend receivers, who earned an income but were not participating in any productive work, were not treated as workers unless they also worked in cultivation, industry, trade, profession, business or service.

A public or social service worker actively engaged in public service or furthering the cause of a political party was recorded as a worker.

The census questionnaire did not have any question to determine the position about a person being fully or partially employed.

A person doing more than one work was classed under the principal work which consumed a larger portion of his working time, and not according to the work which brought him a major portion of income.

Table B-I gives figures for workers and non-workers according to sex and broad age groups. Workers have been classified into the following nine industrial categories—

(1) as cultivators;

(2) as agricultural labourers;

(3) in mining, quarrying, livestock, forestry, fishing, hunting and plantations, orchards and allied activities;

(4) at household industry;

(5) in manufacturing other than household industry;

(6) in construction;

(7) in trade and commerce;

(8) in transport, storage and communications; and

(9) in other services.

Cultivator is a person who is engaged in cultivation on his own or rented land, i.e., an owner-cultivator or tenant.

Agricultural labourer is a person who works on another person's land for wages in cash, kind or share of produce.

Household Industry is an industry conducted by the head of the household himself and /or mainly members of the household at home or within the village in rural areas and only at home in urban areas.

Construction refers to construction and maintenance of buildings, roads, railways, bridges, canals, etc.

The other five categories are self-explanatory.

Non-worker is a person who is not at work, as defined above.

Table B-III (Part A) has been prepared only for the urban areas and gives the classification of workers and non-workers by educational levels. Workers have been distributed further into nine industrial categories.

In the 1961-census, the test for literacy was ability to read and write a simple letter. A person who fulfilled this test was taken as *literate*. In case he had attained any educational standard, the highest examination passed was recorded in the enumeration slip.

These qualifications have been grouped into six educational levels. The sixth level 'Technical Degree or Diploma equal to Degree or Post-Graduate Degree' is sub-divided into seven groups.

Table B-III (Part B) relates to rural areas, and the educational levels are confined only to (i) Primary or Junior Basic, and (ii) Matriculation or above.

Table B-IV (Part A) shows the distribution of workers engaged in household industry by sex and class of workers. They have been divided further into branches of industry listed in the "Indian Standard Industrial Classification" (Annexure A). Figures have been given for total, rural and urban areas for the District. Tahsil figures are only for rural areas, and up to the industrial Divisions. Major Groups which do not have any figures, have been excluded from this Table. In cols. 5 and 6 the workers, who work as employees in the household industry run by others, have been shown. 'Others' under cols. 7 and 8 include workers, who work at their own household industries.

Table B-IV (Part B) shows the distribution of workers engaged in Industrial categories, III, V, VI, VII, VIII and IX. Workers have further been divided into various Divisions and Major Groups according to

the "Indian Standard Industrial Classification" (Annexure A). Material is given only for total and urban areas. Figures for rural areas have not been given in order to save space. Workers have further been classified into employers, employees, single workers and family workers.

An *employer* is a person who employs other persons in order to perform economic activity in which he is engaged.

An *employee* is a person who works under others for wages or salary in cash or kind. Persons who are employed as Managers, Superintendents, Agents, etc. and in that capacity employ or control other workers on behalf of their employers have also been taken as employees.

Single worker is a person who works of his own accord without employing others and without the help of other members of the family. This includes members of co-operatives also.

Family worker is a person who works in his own family without wages or salary.

Table B-IV (Part C) shows the distribution of all workers, other than cultivators and agricultural labourers into various Industrial Divisions, Major Groups and Minor Groups of "Indian Standard Industrial Classification" (Annexure A). The number of workers in each Division, Major Group or Minor Group has been divided further into workers in household industry and workers in non-household industries. Material is given only for total and urban areas. Tahsil figures for rural areas are given up to Industrial Divisions. Major and Minor Groups, which do not employ any worker, have not been included in this Table.

Table B-V gives the distribution of persons at work, other than cultivators and agricultural labourers, according to their occupation. Occupations have been divided into various Divisions, Groups and Families according to the "National Classification of Occupations" (Annexure B). Break-up according to industrial categories has also been shown for each Occupational Division, Group and Family. Total and urban figures have been given for the District. But in the case of Tahsils, rural figures have been given only up to Occupational Divisions.

Table B-VI presents the distribution of workers, other than those engaged in cultivation. This has been prepared only for urban areas and up to the Divisions of the "National Classification of Occupations" (Annexure B). Persons of each Occupational Division have been further classified by broad age groups and educational levels.

Table B-VII has been prepared into two parts. **Part-A** is a cross tabulation of persons whose principal and secondary work are any two of (i) cultivation, (ii) agricultural labour, or (iii) household industry. **Part-B** gives data of the persons who are principally engaged in non-household industry, trade, business, profession or service but have household industry as secondary work.

This Table has been prepared separately for total, rural and urban population for the District. For Tahsils, figures have been given only for Industrial Divisions and that too for rural areas.

Table B-VIII has been prepared in two parts: **Part A** for urban areas, and **Part B** for rural areas. They show the distribution of unemployed persons aged 15 and above, by educational levels. The unemployed persons are the total of columns 19 to 22 of Table B-IX.

In **Part A**, unemployed persons have been further divided into two groups: (i) seeking employment for the first time; and (ii) persons employed before but now out of employment and seeking work. These groups have been divided into different age groups also. **Part B** gives Tahsilwise information also.

Table B-IX relates to non-workers and gives their distribution into the following eight types of activities by broad age groups:—

(i) whole time students doing no other work;

(ii) persons engaged in unpaid home duties;

(iii) dependents, including children not attending school, and persons permanently disabled from work because of illness or old age;

(iv) retired persons, not employed again, rentiers and other persons of independent means without having to work;

(v) beggars, vagrants or independent women without an indication of their source of income;

(vi) convicts in jail or inmates of a penal, mental or charitable institutions ;

(vii) persons seeking employment for the first time; or

(viii) persons employed before but now out of employment and seeking work.

Separate figures have been given for total, rural and urban areas for the District and only rural figures in case of Tahsils.

HOUSEHOLD ECONOMIC TABLES

Household Economic Tables (B-X to B-XVII) have been prepared from a 20 per cent sample of household schedules. In the census history, information for the household as a whole has been collected for the first time.

The Household Schedule consists of two parts. In **Part-I**, after recording the name of the head of the household and whether he belonged to a Scheduled Caste or Scheduled Tribe, the following particulars were recorded about the household :—

A. If the household was engaged in cultivation, the area of land with it under ownership and tenancy, and any portion of holding given out to others for cultivation. Information about area rented out was also recorded for the households who owned land and had given the entire holding to others for cultivation;

B. If the household was engaged in household industry, the nature of the industry and the number of the months in a year it was conducted; and

C. Number of members of the household and any hired workers pursuing household cultivation, household industry, or both these activities.

Part-II was filled in from Individual Slips of the persons residing in that household.

Table B-X contains information on sampled households which have been divided into the following four categories:—

(i) engaged neither in cultivation nor in household industry;

(ii) engaged in cultivation only;

(iii) engaged in household industry only; and

(iv) engaged both in cultivation and household industry.

The number of households given in column 3 if multiplied by 5 will not tally with that given in the Primary Census Abstract, because the schedules relating to institutions were not taken into account for drawing the sample.

In **Table B-XI** the sampled households, engaged in cultivation, have been classified by interest in land and size of land cultivated. This Table has been prepared for rural and urban areas separately. Interest in land is of the following three types:—

(i) owned or held from Government;

(ii) held from private persons or institutions for payment in money, kind or share; and

(iii) partly owned or held from Government, and partly from private persons for payment in money, kind or share.

Other types of interest in land have been cross-tabulated by different sizes of land-holdings.

Table B-XII classifies the cultivating households by (1) size of land cultivated, and (2) number of family and hired workers engaged in cultivation. Sex break-up of the family workers has also been given.

Table B-XIII shows the distribution of sampled households engaged both in cultivation and household industry, into different sizes of land holding, separately for rural and urban areas of the District. Household industries have been divided into Major Groups according to "Indian Standard Industrial Classification" (Annexure A).

Table B-XIV has been prepared into two parts, separately for total, rural and urban population of the District. In **Part A** the households have been distributed by nature of household industry and number of persons engaged into the following five size groups:—

(i) 1 person;

(ii) 2 persons;

(iii) 3 to 5 persons;

(iv) 6 to 10 persons; and

(v) more than 10 persons.

This part gives data up to Major Groups, while **Part B** gives the distribution up to Minor Groups. Col. 2 gives description of the industry.

Table B-XV is similar to Table B-XII, but relates to such households as were engaged simultaneously in cultivation and household industry.

Table B-XVI attempts distribution of sampled households engaged in household industry, according to period of working and number of persons engaged therein, separately for total, rural and urban areas of the District. Data in respect of households engaged in household industry only or both in household industry and cultivation have been given separately.

Table B-XVII distributes the households according to the number of their members. For rural areas the following additional information has been given:—

(i) households engaged neither in cultivation nor in household industry;

(ii) those in household industry only;

(iii) those engaged in cultivation; and

(iv) distribution of cultivating households according to the size of their operational holdings.

C—SERIES : SOCIAL AND CULTURAL TABLES

Eight Tables, dealing with social and cultural aspects such as age, marital status, literacy and education, language, religion appear under this series. Table C-I has been prepared from a 20 per cent sample of the household schedules, while other Tables are prepared on full count from the individual slips.

Table C-I shows the composition of sampled households, according to relationship to the head of the family. Size of operational holdings with the household is also shown for rural areas on the same lines as in **Table B-XVII**.

Table C-II presents data on age and marital status for total, rural and urban population of the District, and for rural population only in the case of Tahsils. Marital status has been divided into: (i) never married; (ii) married; (iii) widowed; and (iv) divorced or separated. In 1961-census, quinquennial age groups, as recommended by the United Nations for population census, have been adopted.

Age groups 0—4 and 5—9 have been combined since all the persons up to the age of 9 have been treated as 'never married'.

From this Table, it can be ascertained whether proportions, in various marital status conditions, have increased or decreased since the last census and whether any trend is observed in the age of marriage. This also gives an account of mortality in each marital status and also in different age groups. Data in col. 9 on married females by age groups can be utilised for forecsating the future births. In 1951-census, this Table was prepared on 10 per cent sample, but this time on a full count.

Table C-III has three parts: **Part-A** for all areas; **Part-B** for urban areas; and **Part-C** for rural areas. Population in various age groups has been classified according to educational levels. The educational levels for all areas and rural areas are the same whereas for urban areas they have been further divided into various groups since education is more pronounced and diversified in urban areas.

Table C-V shows the distribution of population by mother tongue separately for total, rural and urban population in the District and for rural population in the Tahsils.

Mother tongue was defined as the language spoken by the person's mother to the person in his childhood or mainly spoken in the house. If the mother died in a child's infancy, the language mostly spoken in the person's home in childhood was recorded.

A Table on bilingualism has also been prepared in 1961-census. This Table is not included in this volume and may be found in Part II-C (i) of Punjab Census Report.

Table C-VII shows the distribution of population according to six main religions, for total, rural and urban areas of the District. All other religions have been grouped under "Others". Tahsilwise figures have also been given for rural areas.

Table C-VIII shows the distribution of Scheduled Castes population according to literacy and nine industrial categories of workers, and non-workers, separately for total, rural and urban population in the District.

Scheduled Castes are the castes listed in the Scheduled Castes and Scheduled Tribes List Modification Order (Ministry of Home Affairs Notification No. SRO 2477-A, dated the 29th October, 1956). These Castes, in Punjab, are:

1. Throughout the State:—

   (1) Ad Dharmi ; (2) Bangali ; (3) Barar, Burar or Berar ; (4) Batwal ; (5) Bauria or Bawaria ; (6) Bazigar ; (7) Balmiki, Chura or Bhangi ; (8) Bhanjra ; (9) Chamar, Jatia Chamar, Rehgar, Raigar, Ramdasi or Ravidasi ; (10) Chanal ; (11) Dagi ; (12) Dhanak ; (13) Dumna, Mahasha or Doom ; (14) Gagra ; (15) Gandhila or Gandil Gondola ; (16) Kabirpanthi or Julaha ; (17) Khatik ; (18) Kori or Koli ; (19) Marija or Marecha; (20) Mazhabi; (21) Megh; (22) Nat; (23) Od ; (24) Pasi ; (25) Perna ; (26) Pherera ; (27) Sanhai ; (28) Sanhal ; (29) Sansi, Bhedkut or Manesh ; (30) Sapela ; (31) Sarera ; (32) Sikligar ; and (33) Sirkiband.

2. Throughout the State except the Districts of Patiala, Bhatinda, Mahendragarh, Kapurthala and Sangrur —

   (1) Darain; (2) Dhogri, Dhangri or Siggi ; and (3) Sansoi.

3. In the Districts of Patiala, Bhatinda, Mahendragarh, Kapurthala and Sangrur :—

   Deha, Dhaya or Dhea.

D—SERIES: MIGRATION TABLES

Six Tables were prepared on this subject. Migration has been inferred from the place of birth, a question asked from each individual during the 1961-census. Two allied questions were whether the birth place was a rural or urban area, and the duration of residence at the place of enumeration if born elsewhere.

In this book only one Table has been included; the other Tables are to be found in Part II-C (ii) of the Punjab Census Report.

Table D-II presents the figures for persons born (1) at place of enumeration, (2) elsewhere in the District, (3) in other Districts of the State, (4) in other States of India, and (5) in other Countries. Births have been classified into rural and urban areas. This information when studied with the place of enumeration sheds an interesting light on the movement of population from villages to towns and *vice versa*.

E—SERIES : HOUSING TABLES

Prior to 1961-census, the preparation of houselists differed from State to State since the main idea was to prepare the framework for conducting the census. In the 1961-census, one uniform pattern for houselist has been adopted. In the houselist, data on housing such as material of wall, roof, number of rooms, the uses to which they are put, as well as data relating to establishments such as the names of the establishments and the products produced, number of persons working, and kind of fuel and power used and number of males and females living therein in case it was used as dwelling, was collected. Five Tables have been prepared in this series from the data so collected. Tables E-I and E-III have been prepared on full count and the other three Tables on 20 per cent sample out of the dwellings. Table E-III, which gives the number of workshops and factories in each industry by kind of fuel and size of employment, has not been given here for want of space. Instead, a running statement, showing the number of establishments in each industry for each village and town has been given. Industries have been shown according to Code numbers of the "Indian Standard Industrial Classification" reproduced at Annexure 'A'. Other Tables present data for the District and its Tahsils for total, rural and urban areas, separately, as well as for towns with a population of 50,000 or more. Urban figures of each Tahsil are inclusive of town figures, if any shown thereunder.

Table E-I shows the distribution of census houses according to the use they are put to. Col. 4 gives the number of "vacant houses" which are found vacant at the time of houselisting.

In the earlier censuses the "*census house*" was defined as a dwelling with a separate main entrance. In the 1961 census, the concept of "census house" was made broad as to cover any "structure or part of a structure inhabited or vacant. or a dwelling, a shop, a shop-cum-dwelling or a place of business, workshop, school, etc., with a separate entrance".

Table E-II prepared on 20 per cent sample shows the distribution of census households living in census houses according to their tenure status. Houses lived in by the owners were classed as "owned" and the houses lived in any other capacity were shown as "rented".

Table E-IV has been prepared from a 20 per cent sample and distributes the houses according to the predominant material going into the construction of walls and the roofs.

Where a house consisted of separate structures, each of different materials, the material out of which the walls of the main bed-rooms had been built, was recorded. The roofs were classified on the same basis. In case of multistoreyed buildings, the intermediate floor or floors have been taken as the roofs of the lower floors.

Table E-V has also been prepared on 20 per cent sample, and shows the distribution of households according to number of rooms occupied by them, such as no regular room, one room, two rooms, three rooms, four rooms, and five rooms or more. The number of persons comprising the households have also been given according to the number of rooms they occupied.

SPECIAL TABLES FOR SCHEDULED CASTES AND SCHEDULED TRIBES

The Constitution of India has provided special safeguards for the members of the Scheduled Castes and the President of India has notified the Castes which fall in the list of Scheduled Castes for this purpose. This list has been given in the explanatory note to Table C-VIII above. Hence it has been found desirable to give information in regard to these Castes separately, though they have been included in the general population Tables.

According to the Presidential Order referred to above the Scheduled Tribes are found in this State only in Lahaul & Spiti District. Similar Tables have also been prepared for them and may be found in the State Census Report, Part V-A, and District Census Handbook for Lahaul & Spiti.

Table SCT-I classifies into workers and non-workers the members of each Scheduled Caste, giving further details according to nine industrial categories of workers. Since most of the members of the Scheduled Castes are engaged in special types of occupations, such as "tanning and curring of hides and skins" and "scavanging," number of persons following these occupations have also been given under cols. 27 to 30.

Table SCT-II presents data for each caste according to age and marital status. The age groups adopted are 0—14, 15—44 and 45+.

Table SCT-III has been prepared in two parts dealing with urban and rural areas, respectively. In this Table members of each caste have been classified according to educational levels.

Table SCT-IV furnishes data for each caste according to religion, separately for rural and urban areas of the District. Members of the Scheduled Castes can only be either Hindus or Sikhs, so their religion-wise break-up is confined to these two religions.

Table SCT-V has been prepared on 20 per cent sample from the households, showing their distribution according to interest in land cultivated and size of operational holdings.

Table SC-I classifies the members of the Scheduled Castes who are not at work by the type of activity according to educational levels. Only three activities of non-workers out of the eight adopted for the general population (given in the note for Table B-IX) have been taken and others have been lumped together under 'Others' in cols. 11 and 12.

ANNEXURE 'A'

Indian Standard Industrial Classification

Major Group (Code)	Description	Minor Group (Code)
Division 0—Agriculture, livestock, forestry, fishing and hunting—		
00	*Field Produce and Plantation Crops—*	
	Production of cereal crops (including Bengal gram) such as rice, wheat, jowar, bajra, maize	000
	Production of pulses, such as arhar, moong, masur, urd, khesari, other gram	001
	Production of raw jute and kindred fibre crops	002
	Production of raw cotton and kindred fibre crops	003
	Production of oilseeds, sugar-cane and other cash crops	004
	Production of other crops (including vegetables) not covered above	005
	Production of fruits and nuts in plantation, vines and orchards	006
	Production of wood, bamboo, cane reeds, thatching grass, etc.	007
	Production of juice by tapping palms	008
	Production of other agricultural produce (including fruits and nuts not covered by code number 006 and flowers) not covered above	009
01	*Plantation Crops—*	
	Production of tea in plantation	010
	Production of coffee in plantation	011
	Production of rubber in plantation	012
	Production of tobacco in plantation	013
	Production of ganja, cinchona, opium	014
	Production of other plantation crops not covered above	015
02	*Forestry and Logging—*	
	Planting, replanting and conservation of forests	020
	Felling and cutting of trees and transportation of logs	021
	Preparation of timber	022
	Production of fuel including charcoal by exploitation of forest	023
	Production of fodder by exploitation of forests	024
	Production of gums, resins, lac, barks, herbs, wild fruits and leaves by the exploitation of forests	025
	Production and gathering of other forest products not covered above	026
03	*Fishing—*	
	Production of fish by fishing in sea	030
	Production of fish by fishing in inland waters including the operation of fish farms and fish hatcheries	031
	Production of pearls, conch, shells, sponges by gathering or lifting from sea, river, pond	032
04	*Livestock and Hunting—*	
	Production and rearing of livestock (large heads only) mainly for milk and animal power such as cow, buffalo, goat	040
	Rearing of sheep and production of wool	041
	Rearing and production of other animals (mainly for slaughter) such as pig	042
	Production of ducks, hens and other small birds, eggs by rearing and poultry farming	043
	Rearing of bees for the production of honey, wax and collection of honey	044
	Rearing of silk worms and production of cocoons and raw silk	045
	Rearing of other small animals and insects	046
	Trapping of animals or games propagation	047
	Production of other animal husbandry products such as skin, bone, ivory and teeth	048

Indian Standard Industrial Classification—contd.

Major Group (Code)	Description	Minor Group (Code)
Division 1—Mining and Quarrying—		
10	*Mining and Quarrying—*	
	Mining of coal	100
	Mining of iron ores	101
	Mining of gold and silver ores	102
	Mining of manganese	103
	Mining of mica	104
	Mining of other non-ferrous metallic ores	105
	Mining of crude petroleum and natural gas	106
	Quarrying of stone (including slate), clay, sand, gravel, limestone	107
	Mining of chemical earth such as soda ash	108
	Mining and quarrying of non-metallic products not classified above such as precious and semi-precious stones, asbestos, gypsum, sulphur, asphalt	109
Division 2 & 3—Manufacturing—		
20	*Foodstuffs—*	
	Production of rice, atta, flour, etc., by milling, dehusking and processing of crops and foodgrains	200
	Production of sugar and syrup from sugar-cane in mills	201
	Production of indigenous sugar, gur from sugar-cane or palm juice and production of candy	202
	Production of fruit products such as jam, jelly, sauce and canning and preservation of fruits	203
	Slaughtering, preservation of meat and fish and canning of fish	204
	Production of bread, biscuits, cake and other bakery products	205
	Production of butter, ghee, cheese and other dairy products	206
	Production of edible fats and oils (other than hydrogenated oil)	207
	Production of hydrogenated oils (Vanaspati)	208
	Production of other food products such as sweetmeat and condiments, muri, murki, chira, khoi, cocoa, chocolate, toffee, lozenge	209
21	*Beverages—*	
	Production of distilled spirits, wines, liquor from alcoholic malt, fruits and malts in distillery and brewery	210
	Production of country liquor	211
	Production of indigenous liquor such as toddy, liquor from mahua, palm juice	212
	Production of other liquors not covered above	213
	Production of aerated and mineral water	214
	Production of ice	215
	Production of ice cream	216
	Processing of tea in factories	217
	Processing of coffee in curing works	218
	Production of other beverages	219
22	*Tobacco Products—*	
	Manufacture of bidi	220
	Manufacture of cigars and cheroots	221
	Manufacture of cigarette and cigarette tobacco	222
	Manufacture of hookah tobacco	223
	Manufacture of snuff	224
	Manufacture of jerda and other chewing tobacco	225
	Manufacture of other tobacco products	226

Indian Standard Industrial Classification—contd.

Major Group (Code)	Description	Minor Group (Code)
Division 2 & 3 Manufacturing—contd.		
23	*Textile-Cotton*—	
	Cotton ginning, cleaning, pressing and baling	230
	Cotton spinning (other than in mills)	231
	Cotton spinning and weaving in mills	232
	Cotton dyeing, bleaching	233
	Cotton weaving in powerlooms	234
	Cotton weaving in handlooms	235
	Manufacturing of khadi textile in handlooms	236
	Printing of cotton textile	237
	Manufacturing of cotton nets	238
	Manufacturing of cotton, cordage, rope and twine	239
24	*Textile-Jute*—	
	Jute pressing and baling	240
	Jute spinning and weaving	241
	Dyeing and bleaching of jute	242
	Printing of jute textile	243
	Manufacture of other products like rope, cordage from jute and similar fibre such as hemp, mesta	244
25	*Textile-Wool*—	
	Wool baling and pressing	250
	Wool cleaning and processing (scouring)	251
	Wool spinning and weaving in mill	252
	Wool spinning other than in mills	253
	Wool weaving in powerloom	254
	Wool weaving in handloom	255
	Embroidery and art work in woollen textile	256
26	*Textile-Silk*—	
	Spinning and weaving of silk textile in mill	260
	Dyeing and bleaching of silk	261
	Spinning of silk other than in mills	262
	Weaving of silk textile by power loom	263
	Weaving of silk textile by handloom	264
	Printing of silk textile	265
	Manufacture of silk cordage, rope and twine	266
27	*Textile-Miscellaneous*—	
	Manufacture of carpet and all other similar type of textile products	270
	Manufacture of hosiery and other knitted fabrics and garments	271
	Embroidery and making of crepe lace and fringes	272
	Making of textile garments including raincoats and headgear	273
	Manufacture of made up textile goods except wearing apparel such as curtains, pillow-cases, bedding materials, mattress, textile bags	274
	Manufacture of waterproof textile products such as oil cloth. tarpaulin	275
	Manufacture and recovery of all types of fibres for purposes of padding, wadding and upholstery filling	276
	Manufacture of coir and coir products	277
	Manufacture of umbrellas	278
	Processing and manufacture of textile products not covered above	279

Indian Standard Industrial Classification—contd.

Major Group (Code)	Description	Minor Group (Code)
Division 2 & 3—Manufacturing—contd.		
28	*Manufacture of Wood and Wooden Products—*	
	Sawing and planing of wood	280
	Manufacture of wooden furniture and fixtures	281
	Manufacture of structural wooden goods (including treated timber) such as beams, posts, doors, windows	282
	Manufacture of wooden industrial goods other than transport equipment such as bobbin and similar equipment and fixture	283
	Manufacture of other wooden products such as utensils, toys, artwares	284
	Manufacture of veneer and plywood	285
	Manufacture of plywood products such as tea chest	286
	Manufacture of boxes and packing cases other than plywood	287
	Manufacture of materials from cork, bamboo, cane, leaves and other allied products	288
	Manufacture of other wood and allied products not covered above	289
29	*Paper and Paper Products—*	
	Manufacture of pulp from wood, rags, waste-paper and other fibres and the conversion of such pulp into any kind of paper and paper board in mill	290
	Manufacture of pulp from wood, rags, waste-paper and other fibres and the conversion of such pulp into any kind of paper and paper board handmade	291
	Manufacture of products, such as paper bags, boxes, cards, envelopes and moulded pulp goods from paper, paper board and pulp	292
30	*Printing and Publishing—*	
	Printing and publishing of newspapers and periodicals	300
	Printing and publishing of books	301
	All other types of printing including lithography, engraving, etching, block-making and other work connected with printing industry	302
	All types of binding, stitching, sizing and other allied work connected with binding industry	303
31	*Leather and Leather Products—*	
	Currying, tanning and finishing of hides and skins and preparation of finished leather	310
	Manufacture of shoes and other leather footwear	311
	Manufacture of clothing and wearing apparel (except footwear) made of leather and fur	312
	Manufacture of leather products (except those covered by code Nos. 311, 312), such as leather upholstery, suitcases, pocket books, cigarette and key cases, purses, saddlery, whip and other articles	313
	Repair of shoes and other leather footwear	314
	Repair of all other leather products except footwear	315
32	*Rubber, Petroleum and Coal Products—*	
	Manufacture of tyres and tubes	320
	Manufacture of rubber footwear	321
	Manufacture of rubber goods used for industrial purpose	322
	Manufacture of all kinds of other rubber products from natural or synthetic rubber including rubber raincoat	323
	Production of petroleum, kerosene and other petroleum products in petroleum refineries	324
	Production of coaltar and coke in coke oven	325
	Manufacture of other coal and coaltar products not covered elsewhere	326
33	*Chemicals and Chemical Products—*	
	Manufacture of basic industrial chemicals such as acids, alkalis and their salts not elsewhere specified	330

Indian Standard Industrial Classification—contd.

Major Group (Code)	Description	Minor Group (Code)
Division 2 & 3—Manufacturing—contd.		
33	*Chemicals and Chemical Products*—concld.	
	Manufacture of dyes, paints, colours and varnishes	331
	Manufacture of fertilizers	332
	Manufacture of ammunition, explosives and fire works	333
	Manufacture of matches	334
	Manufacture of medicines, pharmaceutical preparations, perfumes, cosmetics and other toilet preparations except soap	335
	Manufacture of soap and other washing and cleaning compounds	336
	Manufacture of turpentine, synthetic resin and plastic products and material (including synthetic rubber)	337
	Manufacture of common salt	338
	Manufacture of other chemicals and chemical products not covered above (including inedible oils and fats)	339
34-35	*Non-metallic Mineral Products other than Petroleum and Coal*—	
	Manufacture of structural clay products such as bricks, tiles	340
	Manufacture of cement and cement products	341
	Manufacture of lime	342
	Manufacture of structural stone goods, stone dressing and stone crushing	343
	Manufacture of stonewares, other than images	344
	Manufacture of stone images	345
	Manufacture of plaster of paris and its products	346
	Manufacture of asbestos products	347
	Manufacture of mica products	348
	Manufacture of earthenware and earthen pottery	350
	Manufacture of chinaware and crockery	351
	Manufacture of porcelain and its products	352
	Manufacture of glass bangles and beads	353
	Manufacture of glass apparatus	354
	Manufacture of earthen image, busts and statues	355
	Manufacture of earthen toys and artwares except those covered by code No. 355	356
	Manufacture of glass and glass products except optical and photographic lenses and glass products covered above	357
	Manufacture of other non-metallic mineral products not elsewhere specified	359
36	*Basic Metals and their Products except Machinery and Transport Equipment*—	
	Manufacture of iron and steel including smelting, refining, rolling, conversion into basic forms such as billets, blooms, tubes, rods	360
	Manufacture including smelting, refining of non-ferrous metals and alloys in basic forms	361
	Manufacture of armaments	362
	Manufacture of structural steel products such as joist, rail, sheet, plate	363
	Manufacture of iron and steel furniture	364
	Manufacture of brass and bell metal products	365
	Manufacture of aluminium products	366
	Manufacture of metal products (other than of iron, brass, bell metal and aluminium) such as tin can	367
	Enamelling, galvanising, plating (including electroplating), polishing and welding of metal products	368
	Manufacture of sundry hardwares such as G.I. pipe, wire net, belt, screw, bucket, cutlery (this will also include the manufacture of sundry ferrous engineering products done by jobbing engineering concerns which cannot be classified in Major Groups 36, 37, 38 and 39)	369
37	*Machinery (All kinds other than Transport) and Electrical Equipment*—	
	Manufacture and assembling of machinery (other than electrical) except textile machinery	370

Indian Standard Industrial Classification—contd.

Major Group (Code)	Description	Minor Group (Code)
Division 2 & 3—Manufacturing—concld.		
37	*Machinery (All kinds other than Transport) and Electrical Equipment* concld.	
	Manufacture and assembling of prime mover and boilers, other than electrical equipment, such as diesel engines, road rollers, tractors	371
	Manufacture of machine tools	372
	Manufacture of textile machinery and accessories	373
	Manufacture of heavy electrical machinery and equipment such as motors, generators, transformers	374
	Manufacture of electric lamps and fans	375
	Manufacture of insulated wires and cables	376
	Manufacture of all kinds of battery	377
	Manufacture of electronic equipment such as radio, microphone	378
	Manufacture of electric machinery and apparatus, appliances not specified above	379
38	*Transport Equipment*—	
	Manufacture, assembly and repairing of locomotives	380
	Manufacture of wagons, coaches, tramways and other rail road equipment other than that covered by Code No. 363	381
	Manufacture and assembling of motor vehicles of all types (excepting motor engines)	382
	Manufacture of motor vehicles engines parts and accessories	383
	Repairing and servicing of motor vehicles	384
	Manufacture of bicycles and tricycles and accessories such as saddle, seat frame, gear	385
	Building and repairing of water transport equipment such as ships, boats and manufacture of marine engines	386
	Manufacture and repair of air transport equipment including aeroplanes, aeroengines	387
	Repairing of bicycles and tricycles	388
	Manufacture of other transport equipment not covered above such as animal-drawn and hand-drawn vehicles	389
39	*Miscellaneous Manufacturing Industries*—	
	Manufacture of optical instruments and lenses, ophthalmic goods and photographic equipment and supplies	390
	Manufacture of scientific, medical and surgical instruments and equipment and supplies	391
	Assembling and repairing of watches and clocks	392
	Manufacture of jewellery, silverware and wares using gold and other precious metals	393
	Manufacture and tuning of musical instruments	394
	Manufacture of stationery articles not covered elsewhere such as pencil, penholder, fountain pen	395
	Manufacture of sports goods	396
	Manufacture and repair work of goods not assignable to any other group	399
Division 4—Construction—		
40	*Construction*—	
	Construction and maintenance of buildings including erection, flooring, decorative constructions, electrical and sanitary installations	400
	Construction and maintenance of roads, railways, bridges, tunnels	401
	Construction and maintenance of telegraph and telephone lines	402
	Construction and maintenance of waterways and water reservoirs such as bund, embankments, dam, canal, tank, tube-wells, wells	403
Division 5—Electricity, Gas, Water and Sanitary Services—		
50	*Electricity and Gas*—	
	Generation and transmission of electric energy	500
	Distribution of electric energy	501
	Manufacture of gas in gas works and distribution to domestic and industrial consumers	502

Indian Standard Industrial Classification—contd.

Major Group (Code)	Description	Minor Group (Code)
Division 5—Electricity, Gas, Water and Sanitary Services—concld.		
51	*Water Supply and Sanitary Services*—	
	Collection, purification and distribution of water to domestic and industrial consumers	510
	Garbage and sewage disposal, operation of drainage system and all other types of work connected with public health and sanitation	511
Division 6—Trade and Commerce—		
60-63	*Wholesale Trade*—	
	Wholesale trading in cereals and pulses	600
	Wholesale trading in vegetables, fruits, sugar, spices, oil, fish, dairy products, eggs, poultry and other foodstuff (not covered elsewhere)	601
	Wholesale trading in all kinds of fabrics, and textiles products such as garments, hessian, gunny bag, silk and woollen yarn, shirtings, suitings, hosiery products	602
	Wholesale trading in beverages, such as tea (leaf), coffee (seed and powder), aerated water	603
	Wholesale trading in intoxicants such as wines, liquors	604
	Wholesale trading in other intoxicants such as opium, ganja, etc.	605
	Wholesale trading in tobacco, bidi, cigarettes and other tobacco products	606
	Wholesale trading in animals	607
	Wholesale trading in straw and fodder	608
	Wholesale tradig in medicines and chemicals	610
	Wholesale trading in fuel and lighting products such as coke, coal, kerosene, candle	611
	Wholesale trading in toilets, perfumery and cosmetics	612
	Wholesale trading in metal, porcelain and glass utensils, crockery, chinaware	613
	Wholesale trading in wooden, steel and other metallic furniture and fittings	614
	Wholesale trading in footwear	615
	Wholesale trading in tyres, tubes and allied rubber products	616
	Wholesale trading in petrol, mobil oil and allied products	617
	Wholesale trading in other household equipment not covered above	618
	Wholesale trading in bricks, tiles and other building materials	620
	Wholesale trading in wood, bamboo, cane, thatches and similar products	621
	Wholesale trading in paper and other stationery goods	630
	Wholesale trading in agricultural and industrial machinery equipment and tools and appliances other than electrical	631
	Wholesale trading in electrical machinery and equipment like motor, battery, electric fan, bulb	632
	Wholesale trading in all kinds of transport and storage equipment	633
	Wholesale trading in skins, leather and fur	634
	Wholesale trading in clocks, eye glasses, frames	635
	Wholesale trading in hardware and sanitary equipment	636
	Wholesale trading in scientific, medical and surgical instruments	637
	Wholesale trading in precious metals and stones, gold and silverwares and jewellery	638
	Wholesale trading in all goods not covered above	639
64-68	*Retail Trade*—	
	Retail trading in cereals, pulses, vegetables, fruits, sugar, spices, oil, fish, dairy products, eggs, poultry	640
	Retail trading in beverages such as tea (leaf), coffee (seed and powder), aerated water	641
	Retail trading in intoxicants such as wines, liquors	642
	Retail trading in other intoxicants such as opium, ganja, etc.	643
	Retail trading in tobacco, bidi, cigarettes and other tobacco products	644
	Retail trading in fuel such as coke, coal, firewood and kerosene	645
	Retail trading in foodstuffs like sweetmeat, condiments, cakes, biscuits, etc.	646
	Retail trading in animals	647
	Retail trading in straw and fodder	648

Indian Standard Industrial Classification—contd.

Major Group (Code)	Description	Minor Group (Code)
Division 6—Trade and Commerce—concld.		
64-68	*Retail Trade*—concld.	
	Retail trading in fibres, yarns, dhoti, saree, readymade garments of cotton, wool, silk and other textiles and hosiery products (this includes retail trading in piece-goods of cotton, wool, silk and other textiles)	650
	Retail trading in toilet goods, perfumes and cosmetics	651
	Retail trading in medicines and chemicals	652
	Retail trading in footwear, headgear such as hat, umbrella, shoes and chappals	653
	Retail trading in tyres, tubes and allied rubber products	654
	Retail trading in petrol, mobil oil and allied products	655
	Retail trading in wooden, steel and other metallic furniture and fittings	660
	Retail trading in stationery goods and paper	661
	Retail trading in metal, porcelain and glass utensils	662
	Retail trading in earthenware and earthen toys	663
	Retail trading in other household equipment not covered above	664
	Retail trading in bricks, tiles and other building materials	670
	Retail trading in hardware and sanitary equipment	671
	Retail trading in wood, bamboo, cane, bark and thatches	672
	Retail trading in other building materials	673
	Retail trading in agricultural and industrial machinery equipment, tools and appliances	680
	Retail trading in transport and storage equipments	681
	Retail trading in electrical goods like electric fan, bulb, etc.	682
	Retail trading in skins, leather and furs and their products excluding footwear and headgear	683
	Retail trading in clock and watch, eye glass, frame	684
	Retail trading in scientific, medical and surgical instruments	685
	Retail trading in precious stones and jewellery	686
	Retail trading in musical instruments, gramophone record, pictures and paintings including curio dealing	687
	Book-selling	688
	Retail trading in goods unspecified	689
69	*Trade and Commerce Miscellaneous*—	
	Importing and exporting of goods and commodities	690
	Real estate and properties	691
	Stocks, shares and futures	692
	Providents and insurances	693
	Money lending (indigenous)	694
	Banking and similar type of financial operation	695
	Auctioneering	696
	Distribution of motion pictures	697
	All other activities connected with trade and commerce not covered above, including hiring out of durable goods such as electric fans, microphone, rickshaw, etc.	699
Division 7—Transport, Storage and Communication—		
70	*Transport*—	
	Transporting by railways	700
	Transporting by tramway and bus service	701
	Transporting by motor vehicles (other than omnibus)	702
	Transporting by road through other means of transport such as hackney carriage, bullock cart, ekka	703
	Animal transporting by animals such as horses, elephant, mule, camel	704
	Transporting by man such as carrying of luggage, hand-cart driving, rickshaw pulling, cycle rickshaw driving	705
	Transporting by boat, steamer, ferry, etc. by river, canal	706
	Transporting by boat, steamer, ship, cargo boat by sea or ocean	707
	Transporting by air	708
	Transporting by other means not covered above	709

Indian Standard Industrial Classification—contd.

Major Group (Code)	Description	Minor Group (Code)
Division 7— Transport, Storage and Communication—concld.		
71	*Services incidental to transport such as packing, carting travel agency*	710
72	*Storage and Warehousing*—	
	Operation of storage such as ware-houses	720
	Operation of storage such as cold storage	721
	Operation of storage of other type	722
73	*Communications*—	
	Postal, telegraphic, wireless and signal communications	730
	Telephone communication	731
	Information and broadcasting	732
Division 8— Services—		
80	*Public Services* (This does not include Government, Quasi-Government or local body activities, other than administrative, in such fields as transport, communication, information and broadcasting, education and scientific services, health, industries, production, construction, marketing and operation of financial institution each of which is classified in the appropriate industry groups)—	
	Public services in Union and State army including territorial corps and volunteer corps	800
	Public service in Navy	801
	Public service in Air Force	802
	Public service in Police	803
	Public service in administrative departments and offices of Central Government	804
	Public service in administrative departments and offices of Quasi-Government organisation, municipalities, local boards, etc.	805
	Public services in administrative departments and offices of State Government	809
81	*Educational and Scientific Services*—	
	Educational services such as those rendered by technical colleges, technical schools and similar technical and vocational institutions	810
	Educational services such as those rendered by colleges, schools and similar other institutions of non-technical type	811
	Scientific services and research institutions not capable of classification under any individual group	812
82	*Medical and Health Services*—	
	Public health and medical services rendered by organisations and individuals such as by hospitals, sanatoria, nursing homes, maternity and child welfare clinic as also by hakimi, unani, ayurvedic, allopathic and homoeopathic practitioners	820
	Veterinary services rendered by organisations and individuals	821
83	*Religious and Welfare Services*—	
	Religious services rendered by religious organisations and their establishments maintained for worship or promotion of religious activities (this includes missions, ashrams and other allied organisations)	830
	Religious and allied services rendered by pandit, priest, preceptor, fakir, monk	831
	Welfare services rendered by organisations operating on a non-profit basis for the promotion of welfare of the community such as relief societies, red-cross organisation for the collection and allocation of contributions for charity	832
84	*Legal Services*—	
	Legal services rendered by barrister, advocate, solicitor, mukteer, pleader, mukurie, munshi	840
	Matrimonial services rendered by organisations and individuals	841

Indian Standard Industrial Classification—concld.

Major Group (Code)	Description	Minor Group (Code)
Division 8—Services—concld.		
85	*Business Services*—	
	Engineering services rendered by professional organisations or individuals	850
	Business services rendered by organisations of accountants, auditors, book-keepers or like individuals	851
	Business services rendered by professional organisations or individuals such as those of advertising and publicity agencies	852
	Business services rendered by professional organisations or individuals such as of those rendered by news-agency, newspaper correspondent, columnist, journalists, editors, authors	853
86	*Community Services and Trade and Labour Associations*	
	Services rendered by trade associations, chambers of commerce, trade unions and similar other organisations	860
	Services rendered by civic, social, cultural, political and fraternal organisations such as rate payers association, club, library	861
	Community services such as those rendered by public libraries, museums, botanical and zoological gardens, etc.	862
87	*Recreation Services*—	
	Production of motion picture and allied services such as processing, editing, etc.	870
	Recreation services rendered by cinema houses by exhibition of motion pictures	871
	Recreation services rendered by organisations and individuals such as those of theatres, opera companies, ballet and dancing parties, musicians, exhibitions, circus, carnivals	872
	Recreation services rendered by indoor and outdoor sports by organisations and individuals including horse, motor, etc., racing	873
88	*Personal Services*—	
	Services rendered to households such as those by domestic servants, cooks	880
	Services rendered to households such as those by governess tutor, private secretary	881
	Services rendered by hotels, boarding houses, eating houses, cafes, restaurants and similar other organisations to provide lodging and boarding facilities	882
	Laundry services rendered by organisations and individuals (this includes all types of cleaning, dyeing, bleaching, dry cleaning, services)	883
	Hair dressing, other services rendered by organisations and individuals such as those by barber, hair dressing saloon and beauty shops	884
	Services rendered by portrait and commercial photographic studios	885
89	*Services (not elsewhere classified)*–	
	Services rendered by organisations or individuals not elsewhere classified	890
Division 9—Activities not adequately described–		
90	Activities unspecified and not adequately described including activities of such individuals who fail to provide sufficient information about their industrial affiliation to enable them to be classified	900

ANNEXURE 'B'

National Classification of Occupations

Occupational Group (Code)	Description	Occupational Family (Code)
Division 0—Professional, Technical and Related Workers –		
00	*Architects, Engineers and Surveyors—*	
	Architects	000
	Civil Engineers (including overseers)	001
	Mechanical Engineers	002
	Electrical Engineers	003
	Chemical Engineers	004
	Metallurgical Engineers	005
	Mining Engineers	006
	Surveyors	007
	Architects, Engineers and Surveyors, n.e.c.	009
01	*Chemists, Physicists, Geologists and other Physical Scientists—*	
	Chemists except Pharmaceutical Chemists	010
	Pharmaceutical Chemists	011
	Physicists	012
	Meteorologists	013
	Geologists and Geophysists	014
	Mathematicians	015
	Chemists, Physicists, Geologists and other Physical Scientists, n.e.c.	019
02	*Biologists, Veterinarians, Agronomists and Related Scientists—*	
	Biologists and Animal Scientists	020
	Veterinarians	021
	Silviculturists	022
	Agronomists and Agricultural Scientists	023
	Biologists, Veterinarians, Agronomists and Related Scientists, n.e.c.	029
03	*Physicians, Surgeons and Dentists—*	
	Physicians and Surgeons, Allopathic	030
	Physicians, Ayurvedic	031
	Physicians, Homoeopathic	032
	Physicians, Others	033
	Physiologists	034
	Dentists	035
	Physicians, Surgeons and Dentists, n.e.c.	039
04	*Nurses, Pharmacists and other Medical and Health Technicians—*	
	Nurses	040
	Midwives and Health Visitors	041
	Nursing Attendants and Related Workers	042
	Pharmacists and Pharmaceutical Technicians	043
	Vaccinators	044
	Physiotherapists, Masseurs and Related Technicians	045
	Sanitation Technicians	046
	Optometrists and Opticians	047
	Medical and Health Technicians, n.e.c. (excluding Laboratory Assistants, see 091)	049
05	*Teachers—*	
	Teachers, University	050
	Teachers, Secondary Schools	051
	Teachers, Middle and Primary Schools	052
	Teachers, Nursery and Kindergarten Schools	053
	Teachers, n.e.c.	059

National Classification of Occupations—contd.

Occupational Group (Code)	Description	Occupational Family (Code)
Division 0—Professional, Technical and Related workers—concld.		
06	*Jurists*—	
	Judges and Magistrates	060
	Legal Practitioners and Advisers	061
	Law Assistants	062
	Jurists and Legal Technicians, n.e.c. (including Petition Writers)	069
07	*Social Scientists and Related Workers*—	
	Economists	070
	Accountants and Auditors	071
	Statisticians and Actuaries	072
	Geographers	073
	Psychologists	074
	Personnel Specialists	075
	Labour and Social Welfare Workers	076
	Sociologists and Anthropologists	077
	Historians, Archeologists, Political Scientists and Related Workers	078
	Social Scientists and Related Workers, n.e.c.	079
08	*Artists, Writers and Related Workers*—	
	Authors	080
	Editors, Journalists and Related Workers	081
	Translators, Interpreters and Language Specialists	082
	Painters, Decorators and Commercial Artists	083
	Sculptors and Modellers	084
	Actors and Related Workers	085
	Musicians and Related Workers	086
	Dancers and Related Workers	087
	Artists, Writers and Related Workers, n.e.c.	089
09	*Draughtsmen and Science and Engineering Technicians, n.e.c*—	
	Draughtsmen	090
	Laboratory Assistants	091
	Science and Engineering Technicians, n.e.c.	099
0X	*Other Professional, Technical and Related Workers*—	
	Ordained Religious Workers	0X0
	Non-ordained Religious Workers	0X1
	Astrologers, Palmists and Related Workers	0X2
	Librarians, Archivists and Related Workers	0X3
	Other Professional, Technical and Related Workers, n.e.c.	0X9
Division 1—Administrative, Executive and Managerial Workers		
10	*Administrators and Executive Officials, Government*—	
	Administrators and Executive Officials, Central Government	100
	Administrators and Executive Officials, State Government	101
	Administrators and Executive Officials, Local Bodies	102
	Administrators and Executive Officials, Quasi-Government	103
	Village Officials	104
	Administrators and Executive Officials, Government , n.e.c.	109
11	*Directors and Managers, Wholesale and Retail Trade*—	
	Directors and Managers, Wholesale Trade	110
	Directors and Managers, Retail Trade	111

National Classification of Occupations —contd.

Occupational Group (Code)	Description	Occupational Family (Code)
Division 1—Administrative, Executive and Managerial Workers—concld.		
12	*Directors, Managers and Working Proprietors, Financial Institutions*	
	Directors, Managers and Working Proprietors, Banks	120
	Directors, Managers and Working Proprietors, Insurance	121
	Directors, Managers and Working Proprietors, Financial Institutions, n.c.c.	129
13	*Directors, Managers and Working Proprietors, Others*—	
	Directors, Managers and Working Proprietors, Mining, Quarrying and Well Drilling	130
	Directors, Managers and Working Proprietors, Construction	131
	Directors, Managers and Working Proprietors, Electricity, Gas, Water and Sanitary	132
	Directors, Managers and Working Proprietors, Manufacturing	133
	Directors, Managers and Working Proprietors, Transport and Communication	134
	Directors, Managers and Working Proprietors, Recreation, Entertainment and Catering Services	135
	Directors, Managers and Working Proprietors, Other Services	136
	Directors, Managers and Working Proprietors, n.e.c.	139
Division 2—Clerical and Related Workers—		
20	*Book-Keepers and Cashiers*—	
	Book-keepers, Book-keeping and Accounts Clerks	200
	Cashiers	201
	Ticket Sellers, Ticket Inspectors including Ushers and Ticket Collectors (excluding those on moving transport)	202
21	*Stenographers and Typists*—	
	Stenographers	210
	Typists	211
22	*Office Machine Operators*—	
	Computing Clerks and Calculating Machine Operators	220
	Punch Card Machine Operators	221
	Office Machine Operators, n.e.c.	229
28	*Clerical Workers, Miscellaneous*	
	General and other Ministerial Assistants and Clerks	280
	Miscellaneous Office workers, including Record-keepers, Moharrers, Despatchers, Packers and Binders, of Office papers	289
29	*Unskilled Office Workers*—	
	Office Attendants, Ushers, Hall-porters, etc., n.e.c.	290
Division 3—Sales Workers—		
30	*Working Proprietors, Wholesale and Retail Trade*—	
	Working Proprietors, Wholesale Trade	300
	Working Proprietors, Retail Trade	301
31	*Insurance and Real Estate Salesmen, Salesmen of Securities and Services, and Auctioneers*—	
	Agents and Salesmen, Insurance	310
	Agents, Brokers and Salesmen, Real Estate	311
	Brokers and Agents, Securities and Shares	312

National Classification of Occupations—contd.

Occupational Group (Code)	Description	Occupational Family (Code)
Division 3—Sales Workers—concld.		
31	*Insurance and Real Estate Salesmen, Salesmen of Securities and Services, and Auctioneers*—concld.	
	Auctioneers	313
	Valuers and Appraisers	314
	Insurance and Real Estate Salesmen, Salesmen of Securities and Services, and Auctioneers, n.e.c.	319
32	*Commercial Travellers and Manufacturer's Agents*—	
	Commercial Travellers	320
	Manufacturers' Agents	321
	Commercial Travellers and Manufacturers' Agents, n.e.c.	329
33	*Salesmen, Shop Assistants and Related Workers*—	
	Salesmen and Shop Assistants, Wholesale and Retail Trade	330
	Hawkers, Pedlars and Street Vendors	331
	Salesmen, Shop Assistants and Related Workers, n.e.c.	339
34	*Money-lenders and Pawn-brokers*—	
	Money-lenders (including Indigenous Bankers)	340
	Pawn-brokers	341
Division 4—Farmers, Fishermen, Hunters, Loggers and Related Workers—		
40	*Farmers and Farm Managers*—	
	Cultivators (Owners)	400
	Cultivators (Tenants)	401
	Farm Managers, Inspectors and Overseers	402
	Planters and Plantation Mnagers	403
	Farmers and Farm Managers, Animals, Birds and Insects Rearing	404
	Farmers and Farm Managers, n.e.c.	409
41	*Farm Workers*—	
	Farm Machinery Operators	410
	Farm Workers, Animals, Birds and Insects Rearing	411
	Gardeners (Malis)	412
	Tappers (Palm, Rubber trees, etc.,)	413
	Agriculutral Labourers	414
	Plantation Labourers	415
	Farm Workers, n.e.c.	419
42	*Hunters and Related Workers*—	
	Hunters	420
	Trappers	421
	Hunters and Related Workers, n.e.c.	429
43	*Fishermen and Related Workers*—	
	Fishermen, Deep Sea	430
	Fishermen, Inland and Coastal Waters	431
	Conch and Shell Gathers, Sponge and Pearl Divers	432
	Fishermen and Related Workers, n.e.c.	439

National Classification of Occupations—contd.

Occupational Group (Code)	Description	Occupational Family (Code)
Division 4—Farmers, Fishermen, Hunters, Loggers and Related Workers—concld.		
44	*Loggers and Other Forestry Workers—*	
	Forest Rangers and Related Workers	440
	Harvesters and Gatherers of Forest Products including lac (except logs)	441
	Log Fellers and Wood Cutters	442
	Charcoal Burners and Forest Product Processers	443
	Loggers and other Forestry Workers, n.e.c.	449
Division 5—Miners, Quarrymen and Related Workers—		
50	*Miners and Quarrymen—*	
	Miners	500
	Quarrymen	501
	Drillers, Mines and Quarries	502
	Shot Firers	503
	Miners and Quarrymen, n.e.c.	509
51	*Well Drillers and Related Workers—*	
	Well Drillers, Petroleum and Gas	510
	Well Drillers, other than Petroleum and Gas	511
52	*Mineral Treaters—*	
	Mineral Treaters	520
59	*Miners, Quarrymen and Related Workers, n.e.c.—*	
	Miners, Quarrymen and Related Workers, n.e.c.	590
Division 6—Workers in Transport and Communication Occupations—		
60	*Deck Officers, Engineer Officers and Pilots, Ship—*	
	Deck Officers and Pilots, Ship	600
	Ship Engineers	601
61	*Deck and Engine-room Ratings (Ship), Barge Crews and Boatmen—*	
	Deck Ratings (Ship), Barge Crews and Boatmen	610
	Engine-room Ratings, Firemen and Oilers, Ship	611
62	*Aircraft Pilots, Navigators and Flight Engineers—*	
	Aircraft Pilots	620
	Flight Engineers	621
	Flight Navigators	622
63	*Drivers and Firemen, Railway Engine—*	
	Drivers	630
	Firemen	631
64	*Drivers, Road Transport—*	
	Tramcar Drivers	640
	Motor Vehicle and Motor Cycle Drivers	641
	Cycle Rickshaw Drivers and Rickshaw Pullers	642
	Animal Drawn Vehicle Drivers	643
	Drivers, Road Transport, n.e.c. (including Palki and Doli Bearers)	649

National Classification of Occupations—contd.

Occupational Group (Code)	Description	Occupational Family (Code)
Division 6 - Workers in Transport and Communication Occupations—concld.		
65	*Conductors, Guards and Brakesmen, Railway*—	
	Conductors	650
	Guards	651
	Brakesmen	652
66	*Inspectors, Supervisors, Traffic Controllers and Despatchers, Transport*—	
	Inspectors, Supervisors and Station Masters	660
	Traffic Controllers	661
	Signalmen and Pointsmen	662
67	*Telephone, Telegraph and Related Telecommunication Operators*—	
	Telephone Operators	670
	Telegraphists and Signallers	671
	Radio Communication and Wireless Operators	672
	Tele-printers Operators	673
	Telephone, Telegraph and Related Telecommunication Operators, n.e.c.	679
68	*Postmen and Messengers*—	
	Postmen	680
	Messengers (including Dak Peons)	681
69	*Workers in Transport and Communication Occupations, n.e.c.*—	
	Ticket Sellers, Ticket Inspectors including Ushers and Ticket Collectors on moving transport	690
	Conductors, Road Transport	691
	Workers in Transport Occupations, n.e.c.	692
	Inspectors, Traffic Controllers and Despatchers, Communications	693
	Workers in Communication Occupations, n.e.c.	694
Division 7-8—Craftsmen, Production Process Workers, and Labourers, n.e.c.		
70	*Spinners, Weavers, Knitters, Dyers and Related Workers*—	
	Fibre Preparers, Ginners, Cleaners, Scourers, etc.	700
	Blow-room Workers and Carders	701
	Spinners, Piecers and Winders	702
	Warpers and Sizers	703
	Drawers and Weavers	704
	Pattern Card Preparers	705
	Bleachers, Dyers and Finishers (excluding Printers)	706
	Knitters and Lace Makers	707
	Carpet Makers and Finishers	708
	Spinners, Weavers, Knitters, Dyers and Related Workers, n.e.c.	709
71	*Tailors, Cutters, Furriers and Related Workers*—	
	Tailors, Dress Makers and Garment Makers	710
	Hat and Head-gear Makers	711
	Furriers	712
	Upholsterers and Related Workers	713
	Pattern Makers, Markers and Cutters, Textile Products, Leather Garments and Gloves	714
	Sewers, Embroiderers and Darners, Textile and Fur Products	715
	Tailors, Cutters, Furriers and Related Workers, n.e.c.	719

National Classification of Occupations—contd.

Occupational Group (Code)	Description	Occupational Family (Code)
	Division 7-8 —Craftsmen, Production Process Workers, and Labourers, n.e.c.—contd.	
72	*Leather Cutters, Lasters and Sewers (except Gloves and Garments) and Related Workers—*	
	Shoe Makers and Shoe Repairers	720
	Cutters, Lasters, Sewers, Footwear and Related Workers	721
	Harness and Saddle Makers	722
	Leather Cutters, Lasters and Sewers (except Gloves and Garments) ond Related Workers, n.e.c.	729
73	*Furnacemen, Rollers, Drawers, Moulders and Related Metal Making and Treating Workers—*	
	Furnacemen, Metal	730
	Annealers, Temperers and Related Heat Treaters	731
	Rolling Mill Operators, Metal	732
	Blacksmiths, Hammersmiths and Forgemen	733
	Moulders and Coremakers	734
	Metal Drawers and Extruders	735
	Furnacemen, Rollers, Drawers, Moulders and Related Metal Making and Treating Workers, n.e.c.	739
74	*Precision Instrument Makers, Watch Makers, Jewellers and Related Workers—*	
	Precision Instrument Makers, Watch and Clock Makers and Repairmen	740
	Jewellers, Goldsmiths and Silversmiths	741
	Jewellery Engravers	742
75	*Tool-makers, Machinists, Plumbers, Welders, Platers and Related Workers—*	
	Fitter-machinists, Tool-makers and Machine Tool Setters	750
	Machine Tool Operators	751
	Fitter-assemblers and Machine Erectors (except Electrical and Precision Instrument Fitter-assemblers)	752
	Mechanics-repairmen (except Electrical and Precision Instrument Repairmen)	753
	Sheet Metal Workers	754
	Plumbers and Pipe Fitters	755
	Welders and Flame Cutters	756
	Metal Plate and Structural Metal Workers	757
	Electro-platers, Dip Platers and Related Workers	758
	Tool-makers, Machinists, Plumbers, Welders, Platers and Related Workers, n.e.c. (including Metal-engravers other than printing)	759
76	*Electricians and Related Electrical and Electronics Workers—*	
	Electricians, Electrical Repairmen and Related Electrical Workers	760
	Electrical and Electronics Fitters	761
	Mechanics-repairmen, Radio and Television	762
	Installers and Repairmen, Telephone and Telegraph	763
	Linemen and Cable Jointers	764
	Electricians and Related Electrical and Electronics Workers, n.e.c.	769
77	*Carpenters, Joiners, Cabinet Makers, Coopers and Related Workers—*	
	Carpenters, Joiners, Pattern Makers (Wood)	770
	Shipwrights and Body Builders (Wood)	771
	Sawyers and Wood Working Machinists	772
	Coach and Body Builders	773
	Cart Builders and Wheel Wrights	774
	Cabinet Makers	775
	Carpenters, Joiners, Cabinet Makers, Coopers and Related Workers, n.e.c.	779

National Classification of Occupations—contd.

Occupational Group (Code)	Description	Occupational Family (Code)
Division 7-8 —Craftsmen, Production Process Workers, and Labourers, n.e.c.—contd.		
78	*Painters and Paper Hangers*—	
	Painters and Paper Hangers	780
79	*Bricklayers, Plasterers and Construction Workers, n.e.c.*—	
	Stone Cutters, Stone Carvers and Stone Dressers	790
	Bricklayers, Plasterers, and Masons	791
	Glaziers	792
	Cement Finishers and Terrazzo and Mosaic Workers	793
	Hut Builders and Thatchers	794
	Well Diggers	795
	Bricklayers, Plasterers and Construction Workers, n.e.c.	799
80	*Compositors, Printers, Engravers, Book-binders and Related Workers*—	
	Type-setting Machine Operators	800
	Compositors	801
	Proof-readers and Copy Holders	802
	Printers (Paper)	803
	Printers (Textile)	804
	Photo-litho Operators, Photo-lithographers	805
	Engravers, Etchers and Block Makers (Printing)	806
	Stereotypers	807
	Book-binders	808
	Compositors, Printers, Engravers, Book-binders and Related Workers, n.e.c.	809
81	*Potters, Kilnmen, Glass and Clay Formers and Related Workers*—	
	Furnacemen, Kilnmen and Ovenmen	810
	Potters and Related Clay Formers	811
	Blowers and Benders, Glass	812
	Moulders and Pressers, Glass	813
	Grinders, Cutters, Decorators and Finishers	814
	Pulverisors and Mixers, Cement, Clay and other Ceramics	815
	Potters, Kilnmen, Glass and Clay Formers and Related Workers, n.e.c.	819
82	*Millers, Bakers, Brewmasters and Related Food and Beverage Workers*—	
	Millers, Pounders, Huskers and Parchers, Grains and Related Food Workers	820
	Crushers and Pressers, Oil Seeds	821
	Dairy Workers (Non-farm)	822
	Khandsari, Sugar and Gur Makers	823
	Bakers, Confectioners, Candy and Sweetmeat Makers	824
	Makers of Aerated Water and Brewers	825
	Food Canners, Preservers and Related Workers	826
	Butchers	827
	Coffee and Tea Blenders and Related Workers	828
	Millers, Bakers, Brewmasters and Related Food and Beverage Workers, n.e.c.	829
83	*Chemical and Related Process Workers*—	
	Batch and Continuous Still Operators	830
	Cookers, Roasters and other Heat Treaters, Chemical and Related Processes	831
	Crushers, Millers and Calenderers, Chemical and Related Processes	832
	Paper Pulp Preparers	833
	Paper Makers	834
	Chemical and Related Process Workers, n.e.c.	839

National Classification of Occupations—contd.

Occupational Group (Code)	Description	Occupational Family (Code)
Division 7-8—Craftsmen, Production Process Workers, and Labourers, n.e.c.—concld.		
84	*Tobacco Preparers and Products Makers—*	
	Curers, Graders and Blenders, Tobacco	840
	Cigarette Machine Operators	841
	Cheroot, Cigar and Bidi Makers	842
	Snuff and Zarda Makers	843
	Tobacco Preparers and Products Makers, n.e.c.	849
85	*Craftsmen and Production Process Workers, n.e.c.—*	
	Basketry Weavers and Related Workers	850
	Tyre Builders, Vulcanisers and Related Rubber Products Makers	851
	Plastic Products Makers	852
	Tanners, Fellmongers, Pelt Dressers and Related Workers	853
	Photographic Dark Room Workers	854
	Makers of Musical Instruments and Related Workers	855
	Paper Products Makers	856
	Craftsmen, and Production Process Workers, n.e.c.	859
86	*Testers, Packers, Sorters and Related Workers—*	
	Checkers, Testers, Sorters, Weighers and Counters	860
	Packers, Labellers and Related Workers	861
87	*Stationary Engine and Excavating and Lifting Equipment Operators and Related Workers—*	
	Operators, Stationary Engines and Related Equipment	870
	Boilermen and Firemen	871
	Crane and Hoist Operators	872
	Riggers and Cable Splicers	873
	Operators of Earth-moving and other Construction Machinery, n.e.c.	874
	Materials-handling Equipment Operators	875
	Oilers and Greasers, Stationary Engines, Motor Vehicles and Related Equipment	876
	Stationary Engine and Excavating and Lifting Equipment Operators and Related Workers, n.e.c.	879
89	*Labourers, n.e.c.—*	
	Loaders and Unloaders	890
	Labourers, n.e.c.	899
Division 9—Service, Sport and Recreation Workers—		
90	*Fire Fighters, Policemen, Guards and Related Workers—*	
	Fire Fighters and Related Workers	900
	Police Constables, Investigators and Related Workers	901
	Customs Examiners, Patrollers and Related Workers	902
	Watchmen and Chowkidars	903
	Fire Fighters, Policemen, Guards and Related Workers, n.e.c.	909
91	*House Keepers, Cooks, Maids and Related Workers—*	
	House Keepers, Matrons, Stewards (Domestic and Institutional)	910
	Cooks, Cook-bearers (Domestic and Institutional)	911
	Butlers, Bearers, Waiters, Maids and other Servants (Domestic)	912
	Ayas, Nurse-maids	913
	House Keepers, Cooks, Maids and Related Workers, n.e.c.	919

National Classification of Occupations—concld.

Occupational Group (Code)	Description	Occupational Family (Code)
Division 9—Service, Sport and Recreation Workers—concld.		
92	*Waiters, Bartenders and Related Workers*—	
	Waiters, Bartenders and Related Workers (Institutional)	920
93	*Building Care Takers, Cleaners and Related Workers*—	
	Building Care Takers	930
	Cleaners, Sweepers and Watermen	931
94	*Barbers, Hairdressers, Beauticians and Related Workers*—	
	Barbers, Hairdressers, Beauticians and Related Workers	940
95	*Launderers, Dry-cleaners and Pressers*—	
	Laundrymen, Washermen and Dhobies	950
	Dry-cleaners and Pressers	951
96	*Athletes, Sportsmen and Related Workers*—	
	Athletes, Sportsmen and Related Workers	960
97	*Photographers and Related Camera Operators*—	
	Movie Camera Operators	970
	Other Photographers	979
99	*Service, Sport and Recreation Workers, n.e.c.*—	
	Embalmers and Undertakers	990
	Service, Sport and Recreation Workers, n.e.c.	999
Division X—Workers not Classifiable by Occupations—		
X0	*Workers without Occupations*—	
	Workers without Occupations, Matriculation and above	X00
	Workers without Occupations, Literates	X08
	Workers without Occupations, Others	X09
X8	*Workers reporting Occupations unidentifiable or unclassifiable*—	
	Workers reporting Occupations unidentifiable or unclassifiable	X80
X9	*Workers not reporting Occupations*—	
	Workers not reporting Occupations	X90

TABLE A-1

AREA, HOUSES AND POPULATION

District/Tahsil/Town Group or Town	Total Rural Urban	Area in sq. miles	Area in sq. km.†	Population per sq. mile	No. of Villages Inhabited	No. of Villages Un-inhabited	No. of Towns	No. of Occupied Residential Houses	Population Persons	Population Males	Population Females
1	2	3(a)	3(b)	4	5	6	7	8	9	10	11
Ambala District	**T**	**2,300.2**	**5,957.5**	**597**	**2,467**	**198**	**15**	**248,707**	**1,373,477**	**758,127**	**615,350**
	R	**2,253.0**	**5,835.3**	**415**	**2,467**	**198**	..	**157,882**	**933,884**	**506,871**	**427,013**
	U	**47.2**	**122.2**	**9,319**	..	..	**15**	**90,825**	**439,593**	**251,256**	**188,337**
1. Rupar Tahsil	T	284.7	737.4	548	338	47	2	26,768	156,125	85,088	71,037
	R	281.5	729.1	478	338	47	..	22,544	134,449	73,310	61,139
	U	3.2	8.3	6,753	..	..	2	4,224	21,676	11,778	9,898
Rupar (M.C.)	U	2.21	5.72	6,396	..	..	1	3,007	14,136	7,703	6,433
Murinda (M.C.)	U	1.00	2.59	7,540	..	..	1	1,217	7,540	4,075	3,465
2. Nalagarh Tahsil	T	272.7	706.3	229	601	67	1	12,432	62,440	32,784	29,656
	R	272.2	705.0	218	601	67	..	11,722	59,344	31,083	28,261
	U	0.5	1.3	6,071	..	..	1	710	3,096	1,701	1,395
Nalagarh (M.C.)	U	0.51	1.32	6,071	..	..	1	710	3,096	1,701	1,395
3. Kharar Tahsil	T	415.1	1,075.1	801	442	29	5	64,197	332,361	190,625	141,736
	R	399.9	1,035.7	501	442	29	..	33,781	200,425	111,691	88,734
	U	15.2	39.4	8,674	..	..	5	30,416	131,936	78,934	53,002
Kurali (M.C.)	U	1.31	3.39	4,878	..	..	1	1,156	6,390	3,535	2,855
Kalka (M.C.)	U	1.10	2.85	16,425	..	..	1	4,447	18,068	10,311	7,757
Kharar (M.C.)	U	0.29	0.75	28,331	..	..	1	1,749	8,216	4,535	3,681
Chandigarh Town Group	U	12.51	32.40	7,935	..	..	2	23,064	99,262	60,553	38,709
(a) *Chandigarh*	U	12.23	31.68	7,303	..	..	1	21,129	89,321	54,980	34,341
(b) *Manimajra*	U	0.28	0.72	35,504	..	..	1	1,935	9,941	5,573	4,368
4. Naraingarh Tahsil	T	442.3	1,145.5	349	319	15	1	24,920	154,382	82,657	71,725
	R	437.7	1,133.7	335	319	15	..	23,405	146,607	78,650	67,957
	U	4.6	11.8	1,705	..	..	1	1,515	7,775	4,007	3,768
Sadaura (M.C.)	U	4.56	11.81	1,705	..	..	1	1,515	7,775	4,007	3,768
5. Ambala Tahsil	T	398.3	1,031.6	920	308	14	2	65,450	366,561	201,742	164,819
	R	380.9	986.6	485	308	14	..	30,433	184,814	99,177	85,637
	U	17.4	45.0	10,469	..	..	2	35,017	181,747	102,565	79,182
Ambala Town Group	U	17.36	44.96	10,469	..	..	2	35,017	181,747	102,565	79,182
(a) Ambala (M.C.)	U	3.36	8.70	22,680	..	..	1	14,626	76,204	41,462	34,742
(b) Ambala Cantonment (C.B.)	U	14.00	36.26	7,539	..	..	1	20,391	105,543	61,103	44,440

6. Jagadhri Tahsil	T	487.1	1,261.6	619	459	26	4	54,940	301,608	165,231	136,377
	R	480.8	1,245.2	433	459	26	..	35,997	208,245	112,960	95,285
	U	6.3	16.4	14,773	..	..	4	18,943	93,363	52,271	41,092
Buria (M.C.)	U	0.75	1.94	5,317		.	1	741	3,988	2,166	1,822
Chhachhrauli (M.C.)	U	0.21	0.54	23,990		..	1	1,029	5,038	2,715	2,323
Jagadhri Town Group	U	5.36	13.88	15,735			2	17,173	84,337	47,390	36,947
(a) Jagadhri (M.C.)	U	1.36	3.52	23,998			1	6,365	32,637	17,920	14,717
(b) *Yamunanagar (M.C.)	U	4.00	10.36	12,925	..	.	1	10,808	51,700	29,470	22,230

Notes.— 1. †The sq. km. and density figures of urban areas of Tahsil District are worked out using the area figures corrected up to 2 places of decimal obtained by adding the areas of towns in the respective units and not using the area figures given in the Table. In addition to this, the area figures relating to sq. km. are further adjusted to make the Tahsil, District totals tally.

2. Town treated as such for the first time in 1951-census which continues as town in 1961-census is shown with an asterisk (*) on its left.

3. Towns treated as such for the first time in 1961-census are printed in italics.

4. The following abbreviations have been used for the status of a Town :—

M.C. = Municipal Committee.

C.B. = Cantonment Board.

APPENDIX I TO TABLE A-I

Statement showing the 1951 territorial units constituting the present set up of District and Tahsils

District/Tahsil	Name	Area	Remarks
1	2	3	4
Ambala District	Ambala District	1,960.0	
	Plus—(i) 7 Villages transferred from Kaithal Tahsil of Karnal District	(+)11.0	Details of transfer are given in Annexure at No. 1
	(ii) Entire Pinjore Kanungo Circle transferred from Kandaghat Tahsil of former Kohistan District	(+)60.0	
	(iii) Nalagarh Tahsil transferred from former Kohistan District	(+)272.0	
Rupar Tahsil	Rupar Tahsil	286.0	
Nalagarh Tahsil	Entire Tahsil transferred from former Kohistan District	272.0	
Kharar Tahsil	Kharar Tahsil	355.0	
	Plus—Entire Pinjore Kanungo Circle transferred from Kandaghat Tahsil of former Kohistan District	(+)60.0	
Naraingarh Tahsil	Naraingarh Tahsil	442.0	
Ambala Tahsil	Ambala Tahsil	388.0	
	Plus—7 Villages transferred from Kaithal Tahsil of Karnal District	(+)11.0	Details of transfer are given in Annexure at No. 2
Jagadhri Tahsil	Jagadhri Tahsil	489.0	

ANNEXURE TO APPENDIX I TO TABLE A-1

Item No.	Name of Village	Serial No. of 1951-census	Hadbast No.	Area (Acres)
1	2	3	4	5
	Ambala District			
1	1. Kangwal	31	26	1,018
	2. Roshanpura	32	27	521
	3. Chhapra	30	25	1,375
	4. Janatpura	33	28	932
	5. Jandheri	34	29	1,350
	6. Kalawar	29	24	1,059
	7. Danipur	28	23	787
2	As Against (1)			

APPENDIX II TO TABLE A-I

Number of Villages with Population of 5,000 and above and Towns with Population under 5,000

District/Tahsil	Villages with Population of 5,000 and above			Towns with Population under 5,000		
	Number of Villages	Population	Percentage to Total Rural Population of the District	Number of Towns	Population	Percentage to Total Urban Population of the District
1	2	3	4	5	6	7
Ambala District	3	**19,362**	**2.07**	2	**7,084**	**1.61**
Rupar Tahsil	..	..	..	..	..	..
Nalagarh Tahsil	..	..	..	1	3,096	0.70
Kharar Tahsil	..	..	..	..	..	..
Naraingarh Tahsil	1	5,687	0.61	..	.	..
Ambala Tahsil	1	6,396	0.68	..	..	..
Jagadhri Tahsil	1	7,279	0.78	1	3,988	0.91

APPENDIX III TO TABLE A-I

Houseless and Institutional Population

District/Tahsil	Total Rural Urban	Houseless Population			Institutional Population		
		Persons	Males	Females	Persons	Males	Females
1	2	3	4	5	6	7	8
Ambala District	T	**1,691**	**1,109**	**582**	**10,400**	**8,991**	**1,409**
	R	**968**	**594**	**374**	**1,494**	**1,219**	**275**
	U	**723**	**515**	**208**	**8,906**	**7,772**	**1,134**
Rupar Tahsil	T	174	115	59	389	280	109
	R	67	33	34	247	205	42
	U	107	82	25	142	75	67
Nalagarh Tahsil	T	59	56	3	102	69	33
	R	26	25	1	96	65	31
	U	33	31	2	6	4	2
Kharar Tahsil	T	260	201	59	3,130	2,492	638
	R	106	73	33	485	369	116
	U	154	128	26	2,645	2,123	522
Naraingarh Tahsil	T	140	86	54	244	219	25
	R	140	86	54	229	204	25
	U	.	.	..	15	15	..
Ambala Tahsil	T	331	240	91	5,751	5,238	513
	R	175	116	59	130	111	19
	U	156	124	32	5,621	5,127	494
Jagadhri Tahsil	T	727	411	316	784	693	91
	R	454	261	193	307	265	42
	U	273	150	123	477	428	49

TABLE A-II

VARIATION IN POPULATION DURING SIXTY YEARS : 1901-1961

Year	Persons	Decade Variation	Percentage Decade Variation	Males	Females
1	2	3	4	5	6
		Ambala District			
1901	920,896	.	.	509,321	411,575
1911	772,344	—148,552	—16.13	440,122	332,222
1921	759,904	—12,440	—1.61	427,340	332,564
1931	829,125	+69,221	+9.11	464,089	365,036
1941	946,268	+117,143	+14.13	525,991	420,277
1951	1,017,254	+70,986	+7.50	559,486	457,768
1961	1,373,477	+356,223	+35.02	758,127	615,350

TABLE A-III

VILLAGES CLASSIFIED BY POPULATION

District/Tahsil	Total No. of inhabited villages	Total Rural Population			I—Villages with Population Less								
					Less than 200			200—499			500—999		
					No.	Population		No.	Population		No.	Population	
		P	M	F		M	F		M	F		M	F
1	2	3	4	5	6	7	8	9	10	11	12	13	14
Ambala District	**2,467**	**933,884**	**506,871**	**427,013**	**1,029**	**48,419**	**41,595**	**862**	**153,051**	**128,983**	**411**	**155,007**	**129,684**
Rupar Tahsil	338	134,449	73,310	61,139	116	6,314	5,144	126	23,104	19,480	73	27,839	23,180
Nalagarh Tahsil	601	59,344	31,083	28,261	515	16,859	15,438	82	12,729	11,476	4	1,495	1,347
Kharar Tahsil	442	200,425	111,691	88,734	135	8,144	6,482	178	32,600	25,887	93	36,845	29,027
Naraingarh Tahsil	319	146,607	78,650	67,957	88	5,742	4,887	144	25,338	21,800	57	20,142	17,451
Ambala Tahsil	308	184,814	99,177	85,637	53	3,269	2,851	138	25,506	21,830	73	27,984	24,182
Jagadhri Tahsil	459	208,245	112,960	95,285	122	8,091	6,793	194	33,774	28,510	111	40,702	34,497

TABLE A-III—concld.

VILLAGES CLASSIFIED BY POPULATION

District/Tahsil	than 2,000			II—Villages with Population 2,000—9,999						III—Villages with Population 10,000 and Above		
	1,000—1,999			2,000—4,999			5,000—9,999			10,000 and Above		
	No.	Population		No.	Population		No.	Population		No.	Population	
		M	F		M	F		M	F		M	F
1	15	16	17	18	19	20	21	22	23	24	25	26
Ambala District	**133**	**95,830**	**79,941**	**29**	**44,007**	**38,005**	3	**10,557**	**8,805**	..	..	.
Rupar Tahsil	22	14,889	12,421	1	1,164	914	..	.	..	..	..	..
Nalagarh Tahsil	..	..	..	..	..	.	..	..	..	.	..	..
Kharar Tahsil	29	22,566	17,686	7	11,536	9,652		.	..	..	..	..
Naraingarh Tahsil	24	17,088	14,873	5	7,319	6,280	1	3,021	2,666		..	..
Ambala Tahsil	32	23,135	19,844	11	15,865	13,952	1	3,418	2,978	.	.	..
Jagadhri Tahsil	26	18,152	15,117	5	8,123	7,207	1	4,118	3,161	.	..	...

TABLE A-IV

TOWNS (AND TOWN GROUPS) CLASSIFIED BY POPULATION IN 1961 WITH VARIATION SINCE 1941

Name of Town Group/Town and area in 1961	Status of Town	Year	Persons	Decade Variation	Percentage Decade Variation	Males	Females
1	2	3	4	5	6	7	8
			Ambala District				
Ambala Town Group		1941	107,383	..	..	65,219	42,164
17.36 sq. miles		1951	152,022	+44,639	+41.57	87,533	64,489
44.96 sq. km.		1961	181,747	+29,725	+19.55	102,565	79,182
(a) Ambala Cantonment	C.B.	1941	62,419	..	..	39,687	22,732
14.00 sq. miles		1951	94,043	+31,624	+50.66	55,605	38,438
36.26 sq. km.		1961	105,543	+11,500	+12.23	61,103	44,440
(b) Ambala†	M.C.	1941	44,964	..	..	25,532	19,432
3.36 sq. miles		1951	57,979	+13,015	+28.95	31,928	26,051
8.70 sq. km.		1961	76,204	+18,225	+31.43	41,462	34,742
Chandigarh Town Group		1961	99,262	..	..	60,553	38,709
12.51 sq. miles							
32.40 sq. km.							
(a) *Chandigarh*		1961	89,321	..	..	54,980	34,341
12.23 sq. miles							
31.68 sq. km.							
(b) *Manimajra*		1961	9,941	..	.	5,573	4,368
0.28 sq. mile							
0.72 sq. km.							
Jagadhri Town Group		1941	16,422	..	..	9,102	7,320
5.36 sq. miles		1951	39,627	+23,205	+141.30	22,375	17,252
13.88 sq. km.		1961	84,337	+44,710	+112.83	47,390	36,947
(a) *Yamunanagar	M.C.	1951	15,684	..	..	9,431	6,253
4.00 sq. miles		1961	51,700	+36,016	+229.64	29,470	22,230
10.36 sq. km.							
(b) Jagadhri	M.C.	1941	16,422	..	..	9,102	7,320
1.36 sq. miles		1951	23,943	+7,521	+45.80	12,944	10,999
3.52 sq. km.		1961	32,637	+8,694	+36.31	17,920	14,717
Kalka	M.C.	1941	9,766	..	..	5,802	3,964
1.10 sq. miles		1951	14,058	+4,292	+43.95	8,038	6,020
2.85 sq. km.		1961	18,068	+4,010	+28.52	10,311	7,757
Rupar	M.C.	1941	10,385	..	..	5,752	4,633
2.21 sq. miles		1951	14,213	+3,828	+36.86	7,965	6,248
5.72 sq. km.		1961	14,136	—77	—0.54	7,703	6,433
Kharar	M.C.	1941	6,072	..	..	3,448	2,624
0.29 sq. mile		1951	6,317	+245	+4.03	3,526	2,791
0.75 sq. km.		1961	8,216	+1,899	+30.06	4,535	3,681
Sadaura	M.C.	1941	8,815	..	..	4,747	4,068
4.56 sq. miles		1951	7,566	—1,249	—14.17	3,991	3,575
11.81 sq. km.		1961	7,775	+209	+2.76	4,007	3,768
Murinda	M.C.	1941	5,837	..	..	3,246	2,591
1.00 sq. mile		1951	6,068	+231	+3.96	3,255	2,813
2.59 sq. km.		1961	7,540	1,472	+24.26	4,075	3,465
Kurali	M.C.	1961	6,390	..	.	3,535	2,855
1.31 sq. miles							
3.39 sq. km.							
Chhachhrauli	M.C.	1941	5,419	..	..	2,972	2,447
0.21 sq. mile		1951	4,444	—975	—17.99	2,453	1,991
0.54 sq. km.		1961	5,038	+594	+13.37	2,715	2,323
Buria	M.C.	1941	3,857	..	..	2,083	1,774
0.75 sq. mile		1951	3,635	—222	—5.46	1,991	1,644
1.94 sq. km.		1961	3,988	353	+9.71	2,166	1,822
Nalagarh	M.C.	1941	3,615	..	..	2,133	1,482
0.51 sq. mile		1951	2,547	—1,068	—29.54	1,527	1,020
1.32 sq. km.		1961	3,096	+549	+21.55	1,701	1,395

Notes.—(1) †In 1961, Ambala Civil Lines (N.A.C.) which was treated as a separate urban unit in 1951, with population 5,294 (3,752M, 1,542 F) has been merged with Ambala M.C.

(2) Town treated as such for the first time in 1951-census which continues as town in 1961-census is shown with an asterisk (*) on its left.

(3) Towns treated as such for the first time in 1961-census are printed in italics.

(4) The following abbreviations have been used for the status of a Town :—
M.C. = Municipal Committee.
C.B. = Cantonment Board.

TABLE

WORKERS AND NON-WORKERS CLASSIFIED

Age Group	Total Population			Total Workers		WORKERS I As Cultivator		WORKERS II As Agricultural Labourer		WORKERS III In Mining, Quarrying, Livestock, Forestry, Fishing, Hunting & Plantations, Orchards & Allied Activities	
	P	M	F	M	F	M	F	M	F	M	F
1	2	3	4	5	6	7	8	9	10	11	12
											Ambala
Total	**1,373,477**	**758,127**	**615,350**	**408,564**	**39,982**	**160,561**	**20,341**	**26,526**	**635**	**4,521**	**279**
0—14	575,212	305,130	270,082	17,358	3,474	8,218	2,109	1,893	63	930	51
15—34	447,927	247,264	200,663	206,663	20,213	72,102	10,311	14,422	297	1,943	89
35—59	265,157	153,525	111,632	147,062	13,977	58,690	6,876	8,454	233	1,349	116
60 +	84,452	51,866	32,586	37,391	2,315	21,504	1,044	1,757	42	298	23
A.N.S.	729	342	387	90	3	47	1	..	.	1	..
											Ambala
Total	**933,884**	**506,871**	**427,013**	**273,040**	**31,863**	**157,090**	**20,146**	**25,604**	**566**	**2,715**	**169**
0—14	406,785	216,484	190,301	15,453	3,146	8,078	2,076	1,841	60	792	37
15—34	281,058	147,814	133,244	128,350	15,761	70,725	10,246	13,946	264	1,086	51
35—59	180,880	102,035	78,845	98,388	11,064	57,321	6,793	8,117	209	645	65
60 +	64,652	40,289	24,363	30,798	1,890	20,919	1,030	1,700	33	192	16
A.N.S.	509	249	260	51	2	47	1	..	..	..	..
											Ambala
Total	**439,593**	**251,256**	**188,337**	**135,524**	**8,119**	**3,471**	**195**	**922**	**69**	**1,806**	**110**
0—14	168,427	88,646	79,781	1,905	328	140	33	52	3	138	14
15—34	166,869	99,450	67,419	78,313	4,452	1,377	65	476	33	857	38
35—59	84,277	51,490	32,787	48,674	2,913	1,369	83	337	24	704	51
60 +	19,800	11,577	8,223	6,593	425	585	14	57	9	106	7
A.N.S.	220	93	127	39	1		..		.	1	..

Note.—A.N.S. means age not stated.

B-I

BY SEX AND BROAD AGE GROUPS

WORKERS												Non-Workers X	
IV At Household Industry		V In Manufacturing other than Household Industry		VI In Construction		VII In Trade and Commerce		VIII In Transport, Storage and Communications		IX In Other Services			
M	F	M	F	M	F	M	F	M	F	M	F	M	F
13	14	15	16	17	18	19	20	21	22	23	24	25	26
District—Total													
29,507	**7,286**	**34,641**	**1,360**	**18,019**	**1,175**	**27,907**	**267**	**19,811**	**111**	**87,071**	**8,528**	**349,563**	**575,368**
2,766	634	504	88	284	74	160	15	73	6	2,530	434	287,772	266,608
12,180	3,550	21,002	752	11,276	794	11,978	80	11,968	55	49,792	4,285	40,601	180,450
10,805	2,615	11,645	462	5,855	294	12,656	141	7,409	46	30,199	3,194	6,463	97,655
3,755	486	1,489	58	592	13	3,108	31	353	4	4,535	614	14,475	30,271
1	1	1		12	..	5		8	..	15	1	252	384
District—Rural													
24,939	**6,076**	**9,746**	**816**	**4,768**	**143**	**8,373**	**82**	**4,845**	**16**	**34,960**	**3,849**	**233,831**	**395,150**
2,613	590	152	57	72	18	48	2	23	4	1,834	302	201,031	187,155
10,104	3,001	5,732	499	2,920	85	3,316	18	2,852	11	17,669	1,586	19,464	117,483
9,009	2,108	3,412	240	1,587	40	3,875	50	1,886	1	12,536	1,558	3,647	67,781
3,212	377	450	20	189	..	1,132	12	83	..	2,921	402	9,491	22,473
1	.	.	.		.	2	.	1		..	1	198	258
District—Urban													
4,568	**1,210**	**24,895**	**544**	**13,251**	**1,032**	**19,534**	**185**	**14,966**	**95**	**52,111**	**4,679**	**115,732**	**180,218**
153	44	352	31	212	56	112	13	50	2	696	132	86,741	79,453
2,076	549	15,270	253	8,356	709	8,662	62	9,116	44	32,123	2,699	21,137	62,967
1,796	507	8,233	222	4,268	254	8,781	91	5,523	45	17,663	1,636	2,816	29,874
543	109	1,039	38	403	13	1,976	19	270	4	1,614	212	4,984	7,798
.	1	1		12	.	3		7		15		54	126

TABLE B-III

INDUSTRIAL CLASSIFICATION OF WORKERS AND NON-WORKERS

Educational Levels	Total Population			WORKERS I As Cultivator		II As Agricultural Labourer		III In Mining, Quarrying, Livestock, Forestry, Fishing, Hunting & Plantations, Orchards & Allied Activities	
	P	M	F	M	F	M	F	M	F
1	2	3	4	5	6	7	8	9	10
									Ambala
Total	**439,593**	**251,256**	**188,337**	**3,471**	**195**	**922**	**69**	**1,806**	**110**
Illiterate	205,928	98,592	107,336	2,138	149	832	69	1,179	109
Literate (without educational level)	72,724	42,229	30,495	450	20	50	..	174	..
Primary or Junior Basic	98,628	60,947	37,681	587	19	36	..	199	1
Matriculation or Higher Secondary	46,505	37,812	8,693	242	6	3	..	194	..
Technical Diploma not equal to Degree	950	590	360	1	..	..	..	..	..
Non-Technical Diploma not equal to Degree	2,326	765	1,561	7	..	..	..	1	..
University Degree or Post-Graduate Degree other than Technical Degree	9,822	8,285	1,537	35	1	1	..	48	..
Technical Degree or Diploma equal to Degree or Post-Graduate Degree	**2,710**	**2,036**	**674**	**11**	..	..	..	**11**	..
Engineering	332	331	1	..	..	..	..	..	..
Medicine	261	228	33	5	..	..	..	..	..
Agriculture	23	23	..	2	..	..	..	10	..
Veterinary and Dairying	7	7	..	..	..	..	..	..	..
Technology	8	8	..	..	..	..	..	..	..
Teaching	1,151	525	626	3	..	..	..	1	..
Others	928	914	14	1	..	..	..	..	..

PART A

BY EDUCATIONAL LEVELS IN *URBAN AREAS ONLY*

WORKERS												Non-Workers	
IV At Household Industry		V In Manufacturing other than Household Industry		VI In Construction		VII In Trade and Commerce		VIII In Transport, Storage and Communications		IX In Other Services		X	
M	F	M	F	M	F	M	F	M	F	M	F	M	F
11	12	13	14	15	16	17	18	19	20	21	22	23	24
District													
4,568	**1,210**	**24,895**	**544**	**13,251**	**1,032**	**19,534**	**185**	**14,966**	**95**	**52,111**	**4,679**	**115,732**	**180,218**
2,502	921	8,889	457	6,822	1,028	3,517	143	4,322	50	13,041	2,355	55,350	102,055
780	130	4,127	31	1,782	2	3,376	13	1,792	4	6,870	208	22,828	30,087
1,104	150	7,764	35	1,932	1	7,449	18	4,394	6	12,702	411	24,780	37,040
170	9	3,498	15	2,112	..	4,424	5	3,915	22	12,822	712	10,432	7,924
1	..	66	2	96	1	18	..	15	..	321	208	72	149
3	..	40	1	17	.	45	.	39	2	437	190	176	1,368
7	..	414	2	392	..	639	6	452	9	4,477	211	1,820	1,308
1	..	**97**	**1**	**98**	..	**66**	..	**37**	**2**	**1,441**	**384**	**274**	**287**
..	..	40	..	84	..	5	..	7	..	152	1	43	..
..	..	3	..	1	..	2	..	3	..	163	20	51	13
..	..	3	.	1	..	..	..	..	..	7	..	..	..
..	..	..	..	..	..	..	..	..	..	5	..	2	..
..	..	3	..	..	..	..	..	..	..	5	..	..	..
..	..	4	..	4	..	15	..	7	2	424	357	67	267
1	..	44	1	8	.	44	..	20	..	685	6	111	7

TABLE B-III

INDUSTRIAL CLASSIFICATION OF WORKERS AND NON-WORKERS

Educational Levels	Total Population			WORKERS I As Cultivator		WORKERS II As Agricultural Labourer		WORKERS III In Mining, Quarrying, Livestock, Forestry, Fishing, Hunting & Plantations, Orchards & Allied Activities	
	P	M	F	M	F	M	F	M	F
1	2	3	4	5	6	7	8	9	10
									Ambala
Total	**933,884**	**506,871**	**427,013**	**157,090**	**20,146**	**25,604**	**566**	**2,715**	**169**
Illiterate	755,526	367,641	387,885	122,985	19,751	23,429	562	2,142	161
Literate (without educational level)	86,981	63,392	23,589	14,477	270	1,189	2	192	..
Primary or Junior Basic	76,936	62,368	14,568	16,982	119	960	2	243	8
Matriculation and above	14,441	13,470	971	2,646	[illegible]	26	..	138	..
									Rupar
Total	**134,449**	**73,310**	**61,139**	**21,622**	**629**	**4,144**	**91**	**254**	**32**
Illiterate	100,661	47,710	52,951	14,807	591	3,564	90	199	31
Literate (without educational level)	15,951	11,013	4,938	2,767	18	308	1	20	..
Primary or Junior Basic	15,108	12,024	3,084	3,432	19	257	..	31	1
Matriculation and above	2,729	2,563	166	616	1	15	..	4	..
									Nalagarh
Total	**59,344**	**31,083**	**28,261**	**17,417**	**14,127**	**92**	**13**	**72**	**2**
Illiterate	52,579	25,093	27,486	14,978	13,964	85	12	42	2
Literate (without educational level)	3,581	3,047	534	1,370	117	6	1	11	..
Primary or Junior Basic	2,799	2,572	227	978	44	1	..	9	..
Matriculation and above	385	371	14	91	2	..	..	10	..
									Kharar
Total	**200,425**	**111,691**	**88,734**	**31,904**	**1,262**	**4,021**	**63**	**816**	**38**
Illiterate	156,675	77,519	79,156	24,363	1,209	3,600	63	574	35
Literate (without educational level)	22,255	16,151	6,104	3,360	40	226	..	61	..
Primary or Junior Basic	17,836	14,550	3,286	3,599	12	192	..	97	3
Matriculation and above	3,659	3,471	188	582	1	3	..	84	..
									Naraingarh
Total	**146,607**	**78,650**	**67,957**	**26,763**	**1,234**	**3,205**	**49**	**425**	**7**
Illiterate	124,423	61,083	63,340	22,652	1,234	3,040	48	341	7
Literate (without educational level)	10,283	7,690	2,593	1,562	..	82	..	27	..
Primary or Junior Basic	10,142	8,264	1,878	2,271	..	82	1	38	..
Matriculation and above	1,759	1,613	146	278	..	1	..	19	..
									Ambala
Total	**184,814**	**99,177**	**85,637**	**27,296**	**1,210**	**4,987**	**153**	**539**	**55**
Illiterate	149,100	71,712	77,388	20,678	1,122	4,593	152	464	54
Literate (without educational level)	15,683	11,176	4,507	2,348	54	194	..	44	..
Primary or Junior Basic	16,999	13,495	3,504	3,671	33	199	1	25	1
Matriculation and above	3,032	2,794	238	599	1	1	..	6	..
									Jagadhri
Total	**208,245**	**112,960**	**95,285**	**32,088**	**1,684**	**9,155**	**197**	**609**	**35**
Illiterate	172,088	84,524	87,564	25,507	1,631	8,547	197	522	32
Literate (without educational level)	19,228	14,315	4,913	3,070	41	373	..	29	..
Primary or Junior Basic	14,052	11,463	2,589	3,031	11	229		43	3
Matriculation and above	2,877	2,658	219	480	1	6	..	15	..

PART B

BY EDUCATIONAL LEVELS IN *RURAL AREAS ONLY*

WORKERS												Non-Workers	
IV At Household Industry		V In Manufacturing other than Household Industry		VI In Construction		VII In Trade and Commerce		VIII In Transport, Storage and Communications		IX In Other Services		X	
M	F	M	F	M	F	M	F	M	F	M	F	M	F
11	12	13	14	15	16	17	18	19	20	21	22	23	24
District													
24,939	**6,076**	**9,746**	**816**	**4,768**	**143**	**8,373**	**82**	**4,845**	**16**	**34,960**	**3,849**	**233,831**	**395,150**
18,909	5,444	5,640	738	2,801	141	2,273	71	1,467	15	22,018	3,313	165,977	357,689
2,953	303	1,608	41	770	..	2,229	9	856	1	3,843	97	35,275	22,866
2,890	311	1,779	34	836	1	3,186	2	1,569	..	5,086	213	28,837	13,878
187	18	719	3	361	1	685	.	953	..	4,013	226	3,742	717
Tahsil													
4,499	**559**	**498**	**48**	**630**	.	**1,015**	**4**	**477**	..	**4,822**	**465**	**35,349**	**59,311**
3,014	467	233	34	314	..	268	2	150	..	2,551	371	22,610	51,365
747	43	86	7	108	..	254	1	98	..	660	15	5,965	4,853
689	46	141	6	143	..	387	1	156	..	890	32	5,898	2,979
49	3	38	1	65	..	106	..	73	..	721	47	876	114
Tahsil													
1,186	**519**	**45**	**9**	**111**	.	**202**	**3**	**59**	..	**664**	**60**	**11,235**	**13,528**
1,055	475	26	7	87	..	62	3	25	..	290	38	8,443	12,985
88	36	7	1	15	..	76	..	11	..	65	5	1,398	374
40	5	6	1	8	..	55	.	20	..	111	12	1,344	165
3	3	6	.	1	..	9	..	3	..	198	5	50	4
Tahsil													
5,694	**797**	**4,066**	**512**	**2,701**	**133**	**2,315**	**15**	**1,120**	**12**	**8,886**	**776**	**50,168**	**85,126**
4,098	712	2,399	481	1,707	133	647	13	549	12	5,392	652	34,190	75,846
833	48	764	21	447	..	719	2	213	..	1,076	35	8,452	5,958
706	37	563	10	434	..	786	..	241	..	1,418	37	6,514	3,187
57	..	340	..	113	..	163	..	117	.	1,000	52	1,012	135
Tahsil													
4,184	**1,446**	**566**	**24**	**175**	**2**	**1,269**	**9**	**159**		**4,992**	**734**	**36,912**	**64,452**
3,357	1,323	357	23	126	2	341	8	46	..	2,954	618	27,869	60,077
332	54	54	..	15	..	293	..	31	..	674	23	4,620	2,516
473	64	132	1	25	..	510	1	60	..	725	43	3,948	1,768
22	5	23	.	9	..	125	..	22	..	639	50	475	91
Tahsil													
3,745	**895**	**1,339**	**74**	**537**	**6**	**1,960**	**25**	**823**		**8,431**	**1,042**	**49,520**	**82,177**
2,693	728	660	47	240	4	534	21	302	..	5,542	923	36,006	74,337
445	59	189	9	83	..	389	4	108	.	777	13	6,599	4,368
577	102	399	16	135	1	886	..	249	..	1,202	59	6,152	3,291
30	6	91	2	79	1	151	.	164	.	910	47	763	181
Tahsil													
5,631	**1,860**	**3,232**	**149**	**614**	**2**	**1,612**	**26**	**2,207**	**4**	**7,165**	**772**	**50,647**	**90,556**
4,692	1,739	1,965	146	327	2	421	24	395	3	5,289	711	36,859	83,079
508	63	508	3	102		498	2	395	1	591	6	8,241	4,797
405	57	538	..	91	.	562	.	843	.	740	30	4,981	2,488
26	1	221	.	94		131	.	574	.	545	25	566	192

TABLE B-IV PART A

INDUSTRIAL CLASSIFICATION, BY SEX AND CLASS OF WORKER, OF PERSONS AT WORK AT HOUSEHOLD INDUSTRY

Branch of Industry Division and Major Group of I. S. I. C.		Total Rural Urban	Total Males	Total Females	Employees Males	Employees Females	Others Males	Others Females
1		2	3	4	5	6	7	8
			Ambala District					
All Divisions		**T**	**29,507**	**7,286**	**1,615**	**352**	**27,892**	**6,934**
		R	**24,939**	**6,076**	**1,130**	**288**	**23,809**	**5,788**
		U	**4,568**	**1,210**	**485**	**64**	**4,083**	**1,146**
Division	**0**	**T**	**6,667**	**1,375**	**197**	**14**	**6,470**	**1,361**
		R	**6,155**	**1,286**	**178**	**14**	**5,977**	**1,272**
		U	**512**	**89**	**19**	..	**493**	**89**
Major Group	00	T	11	2	2	..	9	2
		R	5	..	..	..	5	..
		U	6	2	2	..	4	2
	02	T	4	8	..	2	4	6
		R	3	3	..	2	3	1
		U	1	5	..	..	1	5
	04	T	6,652	1,365	195	12	6,457	1,353
		R	6,147	1,283	178	12	5,969	1,271
		U	505	82	17	..	488	82
Division	**2 & 3**	**T**	**22,840**	**5,911**	**1,418**	**338**	**21,422**	**5,573**
		R	**18,784**	**4,790**	**952**	**274**	**17,832**	**4,516**
		U	**4,056**	**1,121**	**466**	**64**	**3,590**	**1,057**
Major Group	20	T	1,938	339	291	19	1,647	320
		R	1,429	298	182	18	1,247	280
		U	509	41	109	1	400	40
	21	T	23	3	3	..	20	3
		R	3	..	1	..	2	..
		U	20	3	2	..	18	3
	22	T	3	..	1	..	2	..
		R	3	..	1	..	2	..
	23	T	2,302	2,160	111	202	2,191	1,958
		R	2,159	1,802	106	163	2,053	1,639
		U	143	358	5	39	138	319
	24	T	1,197	1,000	19	48	1,178	952
		R	1,135	979	18	48	1,117	931
		U	62	21	1	..	61	21
	25	T	74	1	2	..	72	1
		R	73	..	2	..	71	..
		U	1	1	..	.	1	1
	26	T	3	..	..	..	3	..
		R	3	..	..	..	3	..
	27	T	2,348	1,129	131	45	2,217	1,084
		R	1,885	903	91	30	1,794	873
		U	463	226	40	15	423	211
	28	T	4,784	486	285	9	4,499	477
		R	4,210	280	236	7	3,974	273
		U	574	206	49	2	525	204
	29	T	10	26	..	.	10	26
		R	..	..	.	.	.	..
		U	10	26	.	.	10	26
	30	T	19	4	4	..	15	4
		R	2	..	.	..	2	..
		U	17	4	4		13	4

Note.—Lines with nil entries have been omitted.

TABLE B-IV PART A—concld.

INDUSTRIAL CLASSIFICATION, BY SEX AND CLASS OF WORKER, OF PERSONS AT WORK AT HOUSEHOLD INDUSTRY

Branch of Industry Division and Major Group of I.S.I.C.	Total Rural Urban	Total Males	Total Females	Employees Males	Employees Females	Others Males	Others Females
1	2	3	4	5	6	7	8
		Ambala District—concld.					
Major Group 31	T	4,133	232	101	1	4,032	231
	R	3,596	222	87	1	35,09	221
	U	537	10	14	..	523	10
32	T	2	..	..	..	2	..
	R	..	..	..	..	..	..
	U	2	..	..	..	2	..
33	T	50	1	10	..	40	1
	R	3	..	..	..	3	..
	U	47	1	10	..	37	1
34-35	T	1,958	421	79	8	1,879	413
	R	1,642	243	60	4	1,582	239
	U	316	178	19	4	297	174
36	T	1,573	32	218	2	1,355	30
	R	643	1	46	..	597	1
	U	930	31	172	2	758	29
37	T	102	1	12	..	90	1
	R	65	..	6	..	59	..
	U	37	1	6	..	31	1
38	T	267	1	24	..	243	1
	R	157	..	10	..	147	..
	U	110	1	14	..	96	1
39	T	2,054	75	127	4	1,927	71
	R	1,776	62	106	3	1,670	59
	U	278	13	21	1	257	12
		RuparTahsil					
All Divisions	R	**4,499**	**559**	**172**	**3**	**4,327**	**556**
Division 0	R	915	160	37	..	878	160
2 & 3	R	3,584	399	135	3	3,449	396
		Nalagarh Talhsi					
All Divisions	R	**1,186**	**519**	**88**	**18**	**1,098**	**501**
Division 0	R	486	211	11	4	475	207
2 & 3	R	700	308	77	14	623	294
		Kharar Tahsil					
All Divisions	R	**5,694**	**797**	**271**	**15**	**5,423**	**782**
Division 0	R	1,365	173	16	..	1,349	173
2 & 3	R	4,329	624	255	15	4,074	609
		Naraingarh Tahsil					
All Divisions	R	**4,184**	**1,446**	**169**	**31**	**4,015**	**1,415**
Division 0	R	902	351	13	8	889	343
2 & 3	R	3,282	1,095	156	23	3,126	1,072
		Ambala Tahsil					
All Divisions	R	**3,745**	**895**	**263**	**94**	**3,482**	**801**
Division 0	R	886	120	87	..	799	120
2 & 3	R	2,859	775	176	94	2,683	681
		Jagadhri Tahsil					
All Divisions	R	**5,631**	**1,860**	**167**	**127**	**5,464**	**1,733**
Division 0	R	1,601	271	14	2	1,587	269
2 & 3	R	4,030	1,589	153	125	3,877	1,464

TABLE B-IV PART B

INDUSTRIAL CLASSIFICATION, BY SEX AND CLASS OF WORKER, OF PERSONS AT WORK IN NON-HOUSEHOLD INDUSTRY, TRADE, BUSINESS, PROFESSION OR SERVICE

Branch of Industry Division and Major Group of I.S.I.C.		Total Urban	Total		Employers		Employees		Single Workers		Family Workers	
			Males	Females	Males	Females	Males	Females	Males	Females	Males	Females
1		2	3	4	5	6	7	8	9	10	11	12
					Ambala District							
All Divisions		T	191,970	11,720	6,267	72	110,226	5,072	66,736	5,486	8,741	1,090
		U	126,563	6,645	5,159	60	82,543	3,926	32,587	2,240	6,274	419
Division	0	T	4,368	264	252	1	2,098	49	1,552	139	466	75
		U	1,727	98	44	1	916	37	565	29	202	31
Major Group	00	T	695	91	12	..	460	31	184	33	39	27
		U	543	57	5	..	374	29	144	20	20	8
	01	T	39	3	..	..	22	..	14	3	3	..
	02	T	1,101	20	40	..	872	9	172	11	17	..
		U	349	3	6	..	252	1	81	2	10	..
	03	T	14	..	..	..	5	..	9	..	..	..
		U	11	..	..	..	4	..	7	..	..	..
	04	T	2,519	150	200	1	739	9	1,173	92	407	48
		U	824	38	33	1	286	7	333	7	172	23
Division	1	T	153	15	..	..	71	..	79	14	3	1
		U	79	12	..	..	7	..	72	11	..	1
Major Group	10	T	153	15	..	..	71	..	79	14	3	1
		U	79	12	..	..	7	..	72	11	..	1
Division	2 & 3	T	34,641	1,360	1,756	29	20,259	611	10,570	605	2,056	115
		U	24,895	544	1,646	20	15,497	297	6,136	181	1,616	46
Major Group	20	T	6,165	78	464	6	3,887	8	1,343	55	471	9
		U	4,815	62	422	4	2,974	8	1,008	44	411	6
	21	T	144	..	21	..	58	..	54	..	11	..
		U	116	..	19	..	52	..	35	..	10	..
	22	T	7	..	..	..	6	..	..	..	1	..
		U	5	..	..	..	5	..	..	..	..	..
	23	T	376	67	3	2	230	7	128	46	15	12
		U	206	21	3	1	146	4	51	13	6	3
	24	T	42	11	2	..	8	..	32	11	..	..
		U	7	..	..	..	4	..	3	..	..	..
	25	T	768	17	6	..	579	15	141	2	42	..
		U	417	10	3	..	409	10	4	..	1	..
	26	T	2	..	..	..	2	..	..	..	..	..
		U	1	..	..	..	1	..	..	..	..	..
	27	T	2,358	232	192	17	403	12	1,556	176	207	27
		U	1,773	91	181	11	357	10	1,053	61	182	9
	28	T	2,992	16	130	..	1,226	2	1,468	10	168	4
		U	2,079	14	123	..	937	2	901	8	118	4
	29	T	4,097	35	7	..	4,031	31	54	4	5	..
		U	3,147	34	7	..	3,086	30	50	4	4	..
	30	T	1,630	3	32	1	1,474	2	109	..	15	..
		U	1,541	3	32	1	1,448	2	50	..	11	..
	31	T	1,160	21	31	..	154	1	806	14	169	6
		U	860	11	29	..	87	1	587	5	157	5
	32	T	34	..	2	..	18	..	12	..	2	..
		U	25	..	1	..	15	..	7	..	2	..

Note.—Lines with nil entries have been omitted.

TABLE B-IV PART B—contd.

INDUSTRIAL CLASSIFICATION, BY SEX AND CLASS OF WORKER, OF PERSONS AT WORK IN NON-HOUSEHOLD INDUSTRY, TRADE, BUSINESS, PROFESSION OR SERVICE

Branch of Industry Division and Major Group of I.S.I.C.		Total Urban	Total		Employers		Employees		Single Workers		Family Workers	
			Males	Females	Males	Females	Males	Females	Males	Females	Males	Females
1		2	3	4	5	6	7	8	9	10	11	12
					Ambala District—contd.							
Major Group	33	T	348	14	25	..	242	8	59	6	22	..
		U	258	7	25	..	170	1	43	6	20	..
	34-35	T	4,172	822	54	..	2,082	513	1,823	259	213	50
		U	1,240	256	44	..	931	217	192	25	73	14
	36	T	5,238	12	372	..	3,288	4	1,308	3	270	5
		U	4,451	12	361	..	2,766	4	1068	3	256	5
	37	T	781	1	55	..	476	1	196	..	54	..
		U	589	1	50	..	408	1	93	..	38	..
	38	T	1369	2	137	..	578	2	525	..	129	..
		U	1,098	2	134	..	456	2	399	..	109	..
	39	T	2,958	29	223	3	1,517	5	956	19	262	2
		U	2,267	20	212	3	1,245	5	592	12	218	..
Division	**4**	**T**	**18,019**	**1,175**	**435**	..	**9,161**	**624**	**8,400**	**544**	**23**	**7**
		U	**13,251**	**1,032**	**325**	..	**7,157**	**604**	**5,759**	**425**	**10**	**3**
Major Group	40	T	18,019	1,175	435	..	9,161	624	8,400	544	23	7
		U	13,251	1,032	325	..	7,157	604	5,759	425	10	3
Division	**5**	**T**	**2,425**	**591**	**11**	..	**2,240**	**223**	**162**	**325**	**12**	**43**
		U	**2,313**	**591**	**11**	..	**2,132**	**223**	**158**	**325**	**12**	**43**
Major Group	50	T	1,179	3	..	..	1,179	3	..	..	..	..
		U	1,087	3	..	..	1,087	3	..	..	..	..
	51	T	1,246	588	11	..	1,061	220	162	325	12	43
		U	1,226	588	11	..	1,045	220	158	325	12	43
Division	**6**	**T**	**27,907**	**267**	**2,603**	**9**	**7,850**	**36**	**13,368**	**183**	**4,086**	**39**
		U	**19,534**	**185**	**2,114**	**8**	**5,747**	**33**	**8,331**	**113**	**3,342**	**31**
Major Group	60-63	T	2,328	22	368	1	714	3	837	17	409	1
		U	1,981	22	328	1	627	3	630	17	396	1
	64-68	T	22,548	225	2,003	7	4,943	23	12,004	157	3,598	38
		U	14,840	145	1,622	7	3,069	20	7,276	88	2,873	30
	69	T	3,031	20	232	1	2,193	10	527	9	79	..
		U	2,713	18	164	..	2,051	10	425	8	73	..
Division	**7**	**T**	**19,811**	**111**	**344**	..	**14,949**	**73**	**4,338**	**26**	**180**	**12**
		U	**14,966**	**95**	**287**	..	**10,938**	**69**	**3,599**	**26**	**142**	..
Major Group	70-71	T	17,447	77	338	..	12,598	39	4,332	26	179	12
		U	13,081	61	282	..	9,065	35	3,593	26	141	..
	72	T	55	..	6	..	42	..	6	..	1	..
		U	54	..	5	..	42	..	6	..	1	..
	73	T	2,309	34	..	..	2,309	34	..	..	..	..
		U	1,831	34	..	..	1,831	34	..	..	..	..
Division	**8**	**T**	**77,253**	**7,822**	**849**	**33**	**51,685**	**3,453**	**23,102**	**3,547**	**1,617**	**789**
		U	**49,794**	**4,088**	**731**	**31**	**40,146**	**2,663**	**7,967**	**1,130**	**950**	**264**
Major Group	80	T	34,103	272	..	..	34,075	271	28	1	..	..
		U	27,813	176	..	..	27,788	175	25	1	..	..
	81	T	7,295	2,048	33	10	7,102	1,941	145	76	15	21
		U	5,152	1,703	33	9	4,986	1,665	118	28	15	1

TABLE B-IV PART B—contd.

INDUSTRIAL CLASSIFICATION, BY SEX AND CLASS OF WORKER, OF PERSONS AT WORK IN NON-HOUSEHOLD INDUSTRY, TRADE, BUSINESS, PROFESSION OR SERVICE

Branch of Industry Division and Major Group of I. S.I.C.		Total Urban	Total		Employers		Employees		Single Workers		Family Workers	
			Males	Females	Males	Females	Males	Females	Males	Females	Males	Females
1		2	3	4	5	6	7	8	9	10	11	12
					Ambala District—concld.							
Major Group	82	T	2,507	935	196	5	1,418	458	810	429	83	43
		U	1,681	486	129	5	1,055	332	434	142	63	7
	83	T	1,460	74	..	..	459	17	961	46	40	11
		U	834	56	..	..	311	14	490	31	33	11
	84	T	643	3	30	1	243	..	370	2	..	..
		U	566	3	29	1	194	..	343	2	..	..
	85	T	215	1	2	1	128	..	73	..	12	..
		U	152	1	2	1	83	..	59	..	8	..
	86	T	365	37	..	..	334	32	31	5	..	..
		U	315	35	..	..	286	30	29	5	..	..
	87	T	564	17	19	..	272	14	237	3	36	..
		U	347	14	14	..	236	11	81	3	16	..
	88	T	13,895	3,700	559	15	5,753	669	6,311	2,337	1,272	679
		U	7,695	1,355	519	14	4,451	411	1,978	692	747	238
	89	T	16,206	735	10	1	1,901	51	14,136	648	159	35
		U	5,239	259	5	1	756	25	4,410	226	68	7
Division	**9**	**T**	**7,393**	**115**	**17**	..	**1,913**	**3**	**5,165**	**103**	**298**	**9**
		U	**4**	..	**1**	..	**3**	..	..	..	..	..
Major Group	90	T	7,393	115	17	..	1,913	3	5,165	103	298	9
		U	4	..	1	..	3	..	..	..	..	..
					Rupar Tahsil—Rural							
All Divisions			**7,696**	**549**	**35**	..	**3,114**	**151**	**4,272**	**168**	**275**	**230**
Division	0		249	32	..	..	174	..	43	31	32	1
	1		5	..	..	..	2	..	1	..	2	..
	2 & 3		498	48	..	..	176	5	308	35	14	8
	4		630	..	..	..	332	..	298	..	..	..
	5		31	..	..	..	27	..	4	..	..	..
	6		1,015	4	..	..	81	..	816	4	118	..
	7		477	..	18	..	327	..	128	..	4	..
	8		4,699	465	17	..	1,955	146	2,622	98	105	221
	9		92	..	..	..	40	..	52	..	..	..
					Nalagarh Tahsil—Rural							
All Divisions			**1,153**	**74**	**7**	**2**	**681**	**33**	**440**	**38**	**25**	**1**
Division	0		72	2	1	..	62	..	6	2	3	..
	2 & 3		45	9	3	1	15	1	25	7	2	..
	4		111	..	..	..	90	..	21	..	..	..
	6		202	3	3	..	54	..	139	3	6	..
	7		59	..	..	..	51	..	8	..	..	..
	8		642	60	..	1	393	32	237	26	12	1
	9		22	..	..	..	16	..	4	..	2	..
					Kharar Tahsil—Rural							
All Divisions			**19,904**	**1,486**	**545**	**7**	**8,320**	**383**	**10,609**	**939**	**430**	**157**
Division	0		789	35	156	..	498	10	106	21	29	4
	1		27	3	..	..	27	..	..	3	..	..
	2 & 3		4,066	512	38	6	1,331	185	2,440	282	257	39
	4		2,701	133	96	..	702	13	1,890	116	13	4
	5		56	..	..	..	56	..	..	..	..	..
	6		2,315	15	208	1	1,494	..	549	13	64	1
	7		1,120	12	25	..	855	..	235	..	5	12
	8		8,824	776	22	..	3,353	175	5,387	504	62	97
	9		6	..	..	..	4	..	2	..	..	..

TABLE B-IV PART B—concld.

INDUSTRIAL CLASSIFICATION, BY SEX AND CLASS OF WORKER, OF PERSONS AT WORK IN NON-HOUSEHOLD INDUSTRY, TRADE, BUSINESS, PROFESSION OR SERVICE

Branch of Industry	Total Urban	Total		Employers		Employees		Single Workers		Family Workers	
Division and Major Group of I.S.I.C.		Males	Females	Males	Females	Males	Females	Males	Females	Males	Females
1	2	3	4	5	6	7	8	9	10	11	12
				Naraingarh Tahsil—Rural							
All Divisions		**7,586**	**776**	**81**	..	**1,924**	**120**	**5,265**	**630**	**316**	**26**
Division	0	390	7	2	..	88	5 2	263	4	37	1
	1	35	..		..	34	..	1	..	..	..
	2 & 3	566	24	13	..	155	7	335	13	63	4
	4	175	2	.	..	67	1	108	1	..	..
	6	1,269	9	48	.	91	1	997	8	133	..
	7	159	..	..	..	110	..	47	..	2	..
	8	4,760	731	18	..	1,354	108	3,307	603	81	20
	9	232	3		.	25	1	207	1	..	1
				Ambala Tahsil—Rural							
All Divisions		**13,629**	**1,202**	**131**	.	**5,187**	**198**	**7,604**	**853**	**707**	**151**
Division	0	539	55	14	..	112	..	335	26	78	29
	2 & 3	1,339	74	3	..	280	9	962	47	94	18
	4	537	6	4	..	373	6	160	.	..	..
	6	1,960	25	82	..	158	..	1,553	22	167	3
	7	823	..	8	..	663	..	141	..	11	.
	8	4,044	932	20	..	2,714	181	1,031	658	279	93
	9	4,387	110	..	..	887	2	3,422	100	78	8
				Jagadhri Tahsil—Rural							
All Divisions		**15,439**	**988**	**309**	**3**	**8,457**	**261**	**5,959**	**618**	**714**	**106**
Division	0	602	35	35	..	248	.	234	26	85	9
	1	7	..	..	..	1	..	5	.	1	..
	2 & 3	3,232	149	53	2	2,805	107	364	40	10	..
	4	614	2	10	..	440	..	164	2	.	..
	5	25	..	..	..	25	.	..	..	..	..
	6	1,612	26	148		225	2	983	20	256	4
	7	2,207	4	6	..	2,005	4	180	..	16	..
	8	4,490	770	41	1	1,770	148	2,551	528	128	93
	9	2,650	2	16	.	938	..	1,478	2	218	..

TABLE B-IV PART C

INDUSTRIAL CLASSIFICATION, BY SEX AND DIVISIONS, MAJOR GROUPS AND MINOR GROUPS, OF PERSONS AT WORK OTHER THAN CULTIVATION

Note.—Minor Groups having less than 1% of Workers of the respective Division (less than 0·5% in case of Minor Groups of Division 2 & 3), have not been shown in this Table, but are given in the Appendix to this Table. Divisions thus affected are marked with an asterisk(*).

Branch of Industry		Total Workers						Workers at Household Industry				Workers in Non-Household Industry, etc.			
Division, Major Group and Minor Group of I.S.I.C.		Total			Urban			Total		Urban		Total		Urban	
		Persons	Males	Females	Persons	Males	Females	Males	Females	Males	Females	Males	Females	Males	Females
1		2	3	4	5	6	7	8	9	10	11	12	13	14	15
								Ambala District							
All Divisions		**240,483**	**221,477**	**19,006**	**138,986**	**131,131**	**7,855**	**29,507**	**7,286**	**4,568**	**1,210**	**191,970**	**11,720**	**126,563**	**6,645**
***Division**	**0**	**12,674**	**11,035**	**1,639**	**2,426**	**2,239**	**187**	**6,667**	**1,375**	**512**	**89**	**4,368**	**264**	**1,727**	**98**
Major Group	00	799	706	93	608	549	59	11	2	6	2	695	91	543	57
Minor Group	006	362	356	6	304	302	2	5	..	5	..	351	6	297	2
	007	182	95	87	106	49	57	2	2	1	2	93	85	48	55
	009	139	139	..	93	93	..	1	..	..	..	138	..	93	..
Major Group	01	42	39	3	..	..	..	..	..	..	..	39	3	..	..
	02	1,133	1,105	28	358	350	8	4	8	1	5	1,101	20	349	3
Minor Group	020	794	791	3	255	254	1	..	..	..	..	791	3	254	1
	021	147	146	1	9	9	..	..	..	..	..	146	1	9	..
Major Group	03	14	14	..	11	11	..	..	..	..	..	14	..	11	..
	04	10,686	9,171	1,515	1,449	1,329	120	6,652	1,365	505	82	2,519	150	824	38
Minor Group	040	9,853	8,453	1,400	1,315	1,198	117	6,092	1,258	470	79	2,361	142	728	38
	041	365	338	27	32	30	2	312	26	18	2	26	1	12	..
	042	263	212	51	6	6	..	170	47	1	..	42	4	5	..
	043	129	92	37	21	20	1	72	34	10	1	20	3	10	..
Division	**1**	**168**	**153**	**15**	**91**	**79**	**12**	..	..	..	..	**153**	**15**	**79**	**12**
Major Group	10	168	153	15	91	79	12	..	..	..	..	153	15	79	12
Minor Group	107	167	152	15	91	79	12	..	..	..	..	152	15	79	12
***Division**	**2 & 3**	**64,752**	**57,481**	**7,271**	**30,616**	**28,951**	**1,665**	**22,840**	**5,911**	**4,056**	**1,121**	**34,641**	**1,360**	**24,895**	**544**
Major Group	20	8,520	8,103	417	5,427	5,324	103	1,938	339	509	41	6,165	78	4,815	62
Minor Group	200	2,984	2,610	374	1,374	1,295	79	1,005	307	113	26	1,605	67	1,182	53
	201	2,338	2,336	2	1,701	1,699	2	..	..	..	..	2,336	2	1,699	2
	209	2,131	2,125	6	1,687	1,681	6	487	4	240	4	1,638	2	1,441	2
Major Group	21	170	167	3	139	136	3	23	3	20	3	144	..	116	..
	22	10	10	..	5	5	..	3	..	..	..	7	..	5	..
	23	4,905	2,678	2,227	728	349	379	2,302	2,160	143	358	376	67	206	21
Minor Group	230	639	306	333	64	61	3	235	331	18	2	71	2	43	1
	231	1,497	132	1,365	340	14	326	114	1,327	8	312	18	38	6	14
	235	1,966	1,757	209	261	219	42	1,559	203	106	39	198	6	113	3
	236	508	370	138	4	3	1	351	138	2	1	19	..	1	..
Major Group	24	2,250	1,239	1,011	90	69	21	1,197	1,000	62	21	42	11	7	..
Minor Group	244	2,245	1,234	1,011	86	65	21	1,197	1,000	62	21	37	11	3	..
Major Group	25	860	842	18	429	418	11	74	1	1	1	768	17	417	10
Minor Group	252	731	717	14	422	412	10	..	..	..	..	717	14	412	10
Major Group	26	5	5	..	1	1	..	3	..	..	..	2	..	1	..
	27	6,067	4,706	1,361	2,553	2,236	317	2,348	1,129	463	226	2,358	232	1,773	91
Minor Group	273	5,535	4,250	1,285	2,307	2,015	292	2,278	1,067	405	212	1,972	218	1,610	80
Major Group	28	8,278	7,776	502	2,873	2,653	220	4,784	486	574	206	2,992	16	2,079	14
Minor Group	280	1,798	1,797	1	1,569	1,569	..	210	1	121	..	1,587	..	1,448	..
	281	456	451	5	194	189	5	251	5	58	5	200	..	131	..
	282	560	559	1	211	210	1	347	..	65	..	212	1	145	1
	283	1,235	1,232	3	22	22	..	1,101	3	15	..	131	..	7	..
	288	1,921	1,431	490	645	432	213	1,163	475	252	200	268	15	180	13
	289	2,253	2,251	2	181	180	1	1,693	2	48	1	558	..	132	..
Major Group	29	4,168	4,107	61	3,217	3,157	60	10	26	10	26	4,097	35	3,147	34
Minor Group	290	4,108	4,073	35	3,166	3,132	34	..	..	..	..	4,073	35	3,132	34

Major Group	30	1,656	1,649	7	1,565	1,558	7	19	4	17	4	1,630	3	1,541	3
Minor Group	302	1,281	1,278	3	1,224	1,221	3	9	1	9	1	1,269	2	1,212	2
Major Group	31	5,546	5,293	253	1,418	1,397	21	4,133	232	537	10	1,160	21	860	11
Minor Group	310	503	491	12	126	123	3	424	10	73	2	67	2	50	1
	311	4,357	4,128	229	801	786	15	3,503	213	388	8	625	16	398	7
	314	653	642	11	458	456	2	206	9	76	..	436	2	380	2
Major Group	32	36	36	..	27	27	..	2	..	2	..	34	..	25	..
	33	413	398	15	313	305	8	50	1	47	1	348	14	258	7
	34-35	7,373	6,130	1,243	1,990	1,556	434	1,958	421	316	178	4,172	822	1,240	256
Minor Group	340	3,032	2,244	788	1,270	1,019	251	59	3	7	..	2,185	785	1,012	251
	341	1,477	1,468	9	14	14	..	6	..	5	..	1,462	9	9	..
	350	2,592	2,161	431	470	301	169	1,855	406	272	166	306	25	29	3
Major Group	36	6,855	6,811	44	5,424	5,381	43	1,573	32	930	31	5,238	12	4,451	12
Minor Group	360	410	409	1	161	160	1	..	..	..	..	409	1	160	1
	365	3,433	3,418	15	3,178	3,163	15	592	9	579	9	2,826	6	2,584	6
	368	369	368	1	325	324	1	51	..	27	..	317	1	297	1
	369	2,395	2,368	27	1,636	1,610	26	917	23	315	22	1,451	4	1,295	4
Major Group	37	885	883	2	628	626	2	102	1	37	1	781	1	589	1
Minor Group	372	413	413	..	216	216	..	70	..	6	..	343	..	210	..
Major Group	38	1,639	1,636	3	1,211	1,208	3	267	1	110	1	1,369	2	1,098	2
Minor Group	384	475	473	2	399	397	2	9	..	9	..	464	2	388	2
	388	882	882	..	669	669	..	151	..	57	..	731	..	612	..
Major Group	39	5,116	5,012	104	2,578	2,545	33	2,054	75	278	13	2,958	29	2,267	20
Minor Group	391	1,194	1,188	6	1,054	1,048	6	64	1	57	1	1,124	5	991	5
	393	1,103	1,097	6	645	640	5	556	1	186	1	541	5	454	4
	399	2,561	2,469	92	689	667	22	1,346	73	14	11	1,123	19	653	11
***Division**	**4**	**19,194**	**18,019**	**1,175**	**14,283**	**13,251**	**1,032**					**18,019**	**1,175**	**13,251**	**1,032**
Major Group	40	19,194	18,019	1,175	14,283	13,251	1,032					18,019	1,175	13,251	1,032
Minor Group	400	14,410	13,322	1,088	11,423	10,464	959					13,322	1,088	10,464	959
	401	2,775	2,693	82	1,564	1,494	70					2,693	82	1,494	70
	403	1,964	1,960	4	1,272	1,269	3					1,960	4	1,269	3
***Division**	**5**	**3,016**	**2,425**	**591**	**2,904**	**2,313**	**591**					**2,425**	**591**	**2,313**	**591**
Major Group	50	1,182	1,179	3	1,090	1,087	3					1,179	3	1,087	3
Minor Group	500	81	81	..	14	14	..					81	..	14	..
	501	1,098	1,095	3	1,073	1,070	3					1,095	3	1,070	3
Major Group	51	1,834	1,246	588	1,814	1,226	588					1,246	588	1,226	588
Minor Group	510	258	241	17	255	238	17					241	17	238	17
	511	1,576	1,005	571	1,559	988	571					1,005	571	988	571
***Division**	**6**	**28,174**	**27,907**	**267**	**19,719**	**19,534**	**185**					**27,907**	**267**	**19,534**	**185**
Major Group	60-63	2,350	2,328	22	2,003	1,981	22					2,328	22	1,981	22
Minor Group	600	444	425	19	412	393	19					425	19	393	19
	601	353	353	..	271	271	..					353	..	271	..
	621	415	414	1	340	339	1					414	1	339	1
	639	440	439	1	406	405	1					439	1	405	1
Major Group	64-68	22,773	22,548	225	14,985	14,840	145					22,548	225	14,840	145
Minor Group	640	10,438	10,335	103	5,570	5,520	50					10,335	103	5,520	50
	641	433	413	20	319	299	20					413	20	299	20
	644	503	502	1	467	466	1					502	1	466	1
	645	544	523	21	440	425	15					523	21	425	15
	646	468	461	7	377	372	5					461	7	372	5
	650	3,118	3,101	17	2,090	2,078	12					3,101	17	2,078	12
	651	1,006	1,002	4	823	820	3					1,002	4	820	3
	662	555	542	13	464	451	13					542	13	451	13
	672	476	474	2	411	409	2					474	2	409	2
	689	1,858	1,840	18	1,157	1,139	18					1,840	18	1,139	18
Major Group	69	3,051	3,031	20	2,731	2,713	18					3,031	20	2,713	18
Minor Group	693	422	414	8	419	411	8					414	8	411	8
	695	834	831	3	742	739	3					831	3	739	3
	699	1,649	1,641	8	1,453	1,447	6					1,641	8	1,447	6
***Division**	**7**	**19,922**	**19,811**	**111**	**15,061**	**14,966**	**95**					**19,811**	**111**	**14,966**	**95**
Major Group	70-71	17,524	17,447	77	13,142	13,081	61					17,447	77	13,081	61
Minor Group	700	9,781	9,744	37	6,964	6,931	33					9,744	37	6,931	33
	701	1,452	1,452	..	1,118	1,118	..					1,452	..	1,118	..

TABLE B-IV PART C—contd.

INDUSTRIAL CLASSIFICATION, BY SEX AND DIVISIONS, MAJOR GROUPS AND MINOR GROUPS, OF PERSONS AT WORK OTHER THAN CULTIVATION

Branch of Industry		Total Workers						Workers at Household Industry				Workers in Non-Household Industry, etc.			
Division, Major Group and Minor Group of I.S.I.C.		Total			Urban			Total		Urban		Total		Urban	
		Persons	Males	Females	Persons	Males	Females	Males	Females	Males	Females	Males	Females	Males	Females
1		2	3	4	5	6	7	8	9	10	11	12	13	14	15
						Ambala District—concld.									
Minor Group	702	1,411	1,399	12	921	921	..					1,399	12	921	..
	703	604	604	..	444	444	..					604	..	444	..
	704	345	344	1	126	125	1					344	1	125	1
	705	3,898	3,871	27	3,566	3,539	27					3,871	27	3,539	27
Major Group	72	55	55	..	54	54	..					55	..	54	..
	73	2,343	2,309	34	1,865	1,831	34					2,309	34	1,831	34
Minor Group	730	1,836	1,826	10	1,408	1,398	10					1,826	10	1,398	10
	731	434	413	21	387	366	21					413	21	366	21
***Division**	**8**	**85,075**	**77,253**	**7,822**	**53,882**	**49,794**	**4,088**					**77,253**	**7,822**	**49,794**	**4,088**
Major Group	80	34,375	34,103	272	27,989	27,813	176					34,103	272	27,813	176
Minor Group	803	2,582	2,573	9	2,077	2,068	9					2,573	9	2,068	9
	804	18,342	18,265	77	15,333	15,256	77					18,265	77	15,256	77
	805	1,768	1,668	100	952	940	12					1,668	100	940	12
	809	11,683	11,597	86	9,627	9,549	78					11,597	86	9,549	78
Major Group	81	9,343	7,295	2,048	6,855	5,152	1,703					7,295	2,048	5,152	1,703
Minor Group	810	1,024	846	178	935	811	124					846	178	811	124
	811	8,258	6,392	1,866	5,867	4,289	1,578					6,392	1,866	4,289	1,578
Major Group	82	3,442	2,507	935	2,167	1,681	486					2,507	935	1,681	486
Minor Group	820	3,307	2,374	933	2,070	1,586	484					2,374	933	1,586	484
Major Group	83	1,534	1,460	74	890	834	56					1,460	74	834	56
Minor Group	831	1,201	1,150	51	737	697	40					1,150	51	697	40
Major Group	84	646	643	3	569	566	3					643	3	566	3
	85	216	215	1	153	152	1					215	1	152	1
	86	402	365	37	350	315	35					365	37	315	35
	87	581	564	17	361	347	14					564	17	347	14
	88	17,595	13,895	3,700	9,050	7,695	1,355					13,895	3,700	7,695	1,355
Minor Group	880	10,831	7,432	3,399	4,342	3,234	1,108					7,432	3,399	3,234	1,108
	882	2,694	2,674	20	2,476	2,456	20					2,674	20	2,456	20
	883	1,731	1,490	241	1,299	1,105	194					1,490	241	1,105	194
	884	1,977	1,967	10	575	572	3					1,967	10	572	3
Major Group	89	16,941	16,206	735	5,498	5,239	259					16,206	735	5,239	259
Minor Group	890	16,941	16,206	735	5,498	5,239	259					16,206	735	5,239	259
Division	**9**	**7,508**	**7,393**	**115**	**4**	4	..					**7,393**	**115**	**4**	..
Major Group	90	7,508	7,393	115	4	4	..					7,393	115	4	..
Minor Group	900	7,508	7,393	115	4	4	..					7,393	115	4	..

Notes.—1. Lines with nil entries have been omitted.

2. Workers in Household Industry belong to Divisions 0, 1 and 2 & 3. As such there are no figures for the remaining Divisions 4, 5, 6, 7, 8 and 9.

TABLE B-IV PART C—concld.

INDUSTRIAL CLASSIFICATION, BY SEX AND DIVISIONS, OF PERSONS AT WORK OTHER THAN CULTIVATION

Branch of Industry / Division of I.S.I.C.		Total Workers			Workers at Household Industry		Workers in Non-Household Industry, etc.	
		Persons	Males	Females	Males	Females	Males	Females
1		2	3	4	5	6	7	8
Rupar Tahsil—Rural								
All Divisions		**13,303**	**12,195**	**1,108**	**4,499**	**559**	**7,696**	**549**
Division	0	1,356	1,164	192	915	160	249	32
	1	5	5	..	..	..	5	..
	2 & 3	4,529	4,082	447	3,584	399	498	48
	4	630	630		..	..	630	..
	5	31	31	..	..	..	31	..
	6	1,019	1,015	4	..	..	1,015	4
	7	477	477	..	..	..	477	..
	8	5,164	4,699	465	..	..	4,699	465
	9	92	92	..	..	..	92	..
Nalagarh Tahsil—Rural								
All Divisions		**2,932**	**2,339**	**593**	**1,186**	**519**	**1,153**	**74**
Division	0	771	558	213	486	211	72	2
	2 & 3	1,062	745	317	700	308	45	9
	4	111	111	..	..	..	111	..
	6	205	202	3	..	..	202	3
	7	59	59	..	..	..	59	..
	8	702	642	60	..	..	642	60
	9	22	22	..	..	..	22	..
Kharar Tahsil—Rural								
All Divisions		**27,881**	**25,598**	**2,283**	**5,694**	**797**	**19,904**	**1,486**
Division	0	2,362	2,154	208	1,365	173	789	35
	1	30	27	3	..	..	27	3
	2 & 3	9,531	8,395	1,136	4,329	624	4,066	512
	4	2,834	2,701	133	..	..	2,701	133
	5	56	56		..	..	56	..
	6	2,330	2,315	15	..	..	2,315	15
	7	1,132	1,120	12	..	..	1,120	12
	8	9,600	8,824	776	..	..	8,824	776
	9	6	6	..	..	..	6	..

Note.—Lines with nil entries have been omitted

Branch of Industry / Division of I.S.I.C.		Total Workers			Workers at Household Industry		Workers in Non-Household Industry, etc	
		Persons	Males	Females	Males	Females	Males	Females
1		2	3	4	5	6	7	8
Naraingarh Tahsil—Rural								
All Divisions		**13,992**	**11,770**	**2,222**	**4,184**	**1,446**	**7,586**	**776**
Division	0	1,650	1,292	358	902	351	390	7
	1	35	35	..	..	..	35	..
	2 & 3	4,967	3,848	1,119	3,282	1,095	566	24
	4	177	175	2	..	..	175	2
	6	1,278	1,269	9	..	..	1,269	9
	7	159	159	..	..	..	159	..
	8	5,491	4,760	731	..	..	4,760	731
	9	235	232	3	..	..	232	3
Ambala Tahsil—Rural								
All Divisions		**19,471**	**17,374**	**2,097**	**3,745**	**895**	**13,629**	**1,202**
Division	0	1,600	1,425	175	886	120	539	55
	2 & 3	5,047	4,198	849	2,859	775	1,339	74
	4	543	537	6	..	..	537	6
	6	1,985	1,960	25	..	..	1,960	25
	7	823	823	..	..	..	823	..
	8	4,976	4,044	932	..	..	4,044	932
	9	4,497	4,387	110	..	..	4,387	110
Jagadhri Tahsil—Rural								
All Divisions		**23,918**	**21,070**	**2,848**	**5,631**	**1,860**	**15,439**	**988**
Division	0	2,509	2,203	306	1,601	271	602	35
	1	7	7	..	..	..	7	..
	2 & 3	9,000	7,262	1,738	4,030	1,589	3,232	149
	4	616	614	2	..	..	614	2
	5	25	25	..	..	..	25	..
	6	1,638	1,612	26	..	..	1,612	26
	7	2,211	2,207	4	..	..	2,207	4
	8	5,260	4,490	770	..	..	4,490	770
	9	2,652	2,650	2		..	2,650	2

APPENDIX TO TABLE B-IV PART C

Minor Groups having less than 1 per cent of Workers of the respective Division (less than 0.5 per cent in case of Minor Groups of Division 2 & 3), have been shown in this Appendix. The following abbreviations have been used :—

HI = Household Industry

NHI = Non-Household Industry

M = Males

F = Females

Ambala District

005 : Total HI (M 3), NHI (M 113), Urban NHI (M 105). **013**: Total NHI (M 39, F 3). **022**: Total NHI (M 1). **023**: Total HI (M 1, F 5), NHI (M 85, F2), Urban HI (M 1, F 5), NHI (M 85, F 2). **024**: Total NHI (M 10, F 10). **025**: Total HI (M 2, F 3), NHI (M 31, F 2). **026**: Total HI (M 1), NHI (M 37, F 2), Urban NHI (M 1). **031**: Total NHI (M 14), Urban NHI (M 11). **044**: Total HI (M 1), Urban HI (M 1). **046**: Total HI (M 1), Urban HI (M 1). **047**: Total NHI (M 3), Urban NHI (M 2). **048**: Total HI (M 4), NHI (M 67), Urban HI (M 4), NHI (M 67). **109**: Total NHI (M 1). **202**: Total HI (M 125, F 2), NHI (M 71). Urban HI (M 5), NHI (M 6). **203**: Total HI (M 4), NHI (M 8), Urban HI (M 4), NHI (M 8). **204** : Total HI (M 4), NHI (M 64), Urban HI (M 4), NHI (M 64). **205**: Total HI (M 74, F 2), NHI (M 178, F 1), Urban HI (M 70, F 2), NHI (M 170, F 1). **206**: Total HI (M 60, F 8), NHI (M 163, F 6), Urban HI (M 55, F 8), NHI (M 157, F 4). **207**: Total HI (M 179, F 16), NHI (M 81), Urban HI (M 18, F 1), NHI (M 67). **208**: Total NHI (M 21), Urban NHI (M 21). **210**: Total HI (M 1), NHI (M 1), Urban HI (M 1), NHI (M 1). **211**: Total HI (M 1), Urban HI (M 1). **213**: Total NHI (M 2), Urban NHI (M 2). **214**: Total HI (M 11, F 3), NHI (M 72), Urban HI (M 9, F 3), NHI (M 64). **215**: Total NHI (M 41), Urban NHI (M 34). **216**: Total HI (M 1), NHI (M 17), Urban NHI (M11). **219**: Total HI (M 9), NHI (M 4), Urban HI (M 9), NHI (M 4). **220**: Total NHI (M 2). **222**: Total NHI (M 2), Urban NHI (M 2). **223**: Total HI (M 3), NHI (M 3), Urban NHI (M 3). **232**: Total NHI (M 33, F 1), Urban NHI (M 14, F 1). **233**: Total HI (M 36, F 41), NHI (M 3), Urban HI (M 2, F 2), NHI (M 3). **234** : Total HI (M 3, F 119), NHI (M14, F 3), Urban HI (M 3, F 2), NHI (M 7, F 2). **237**: Total HI (M 4, F 1), HI (M 14), Urban HI (M 4), NHI (M14). **239**: Total NHI (M 6, F 17), Urban NHI (M 5). **240**: Total NHI (M3), Urban NHI (M 3). **241**: Total NHI (M 1), Urban NHI (M 1). **242**: Total NHI (M 1). **250**. Total NHI (M 3), Urban NHI (M 3). **251**: Total NHI (M 7, F 1), Urban NHI (M 2). **253**: Total HI (M 1), NHI (M 1), Urban HI (M 1). **254**: Total NHI (M 39). **255**: Total HI (M 73, F 1), NHI (F1), Urban HI (F 1). **256**: Total NHI (M 1, F 1). **260**: Total NHI (M 1), Urban NHI (M 1). **261**: Total HI (M3). **266** : Total NHI (MI). **270** : Total HI (M 39, F 6), NHI (M 107, F 6), Urban HI (M39, F 3), NHI (M101, F 6). **271** : Total HI (M2, F6), NHI (M24, F1), Urban HI (M2, F2), NHI (M14, F1). **272** : Total HI (M9, F 43), NHI (M231, F6), Urban HI (M 9, F7), NHI (M34, F3). **274** :

Ambala District—contd.

Total HI (M6), NHI (M9), Urban HI (M6), NHI (M7). **275** : Total HI (M1), NHI (M1, F1), Urban HI (M1), NHI (M1, F1). **277** : Total NHI (M1), Urban NHI (M1). **278** : Total NHI (M3), Urban NHI (M2). **279** : Total HI (M13, F 7), NHI (M10), Urban HI (MI, F2), NHI (M3). **284**: Total HI (M 13), NHI (M23), Urban HI (M13), NHI (M 23). **287** : Total HI (M6), NHI (M13), Urban HI (M2), NHI (M13). **291** : Total NHI (M 10), Urban NHI (M 3). **292**: Total HI (M 10, F 26), NHI (M 14), Urban HI (M 10, F 26), NHI(M12). **300** : Total NHI (M241), Urban NHI(M217). **301** : Total NHI (M 37), Urban HI (M 33). **303** : Total HI (M 10, F 3), NHI (M 83, F 1), Urban HI (M 8, F 3), NHI (M 79, F1). **312** : Total NHI (M 2), Urban NHI (M2). **313** : Total NHI (M 26, F 1), Urban NHI (M 26, F 1). **315** : Total NHI (M4), Urban NHI (M 4). **320** : Total HI (M 1), NHI (M 16), Urban HI (M1), NHI (M16). **321** : Total HI (M1), NHI (M 2), Urban HI (M1), NHI (M 2). **322** : Total NHI (M 3), Urban NHI (M 3). **323** : Total NHI (M 3), Urban NHI (M 3). **326** : Total NHI (M 10), Urban NHI (M1). **330** : Total NHI (M4), Urban NHI (M3). **331** : Total NHI (M 18), Urban NHI (M 18). **332** : Total NHI (M 5), Urban NHI (M 4). **333** : Total HI (M 4), NHI (M 16, F 7), Urban HI (M 3), NHI (M 16, F 7). **334** : Total NHI (M3, F 1), Urban NHI (M 3). **335** : Total HI (M 14), NHI (M 30), Urban HI (M 12), NHI (M 27). **336** : Total HI (M 25, F1), NHI (M 150), Urban HI (M 25, F 1), NHI (M 124). **337** : Total HI (M3), NHI (M 44), Urban HI (M 3), NHI (M44). **338** : Total NHI (M3), Urban NHI (M3). **339**: Total HI (M4), NHI (M75, F6), Urban HI (M4), NHI (M16). **342** : Total NHI (M87), Urban NHI (M65). **343** : Total HI (M 12), NHI (M112, F1), Urban HI (M6), NHI (M 105, F1). **344** : Total HI (M1), Urban HI (M1). **345** : Total HI (M2), NHI (M3), Urban HI (M2), NHI (M3). **346** : Total HI (M8), NHI (M2), Urban HI (M8), NHI (M2). **351** : Total HI (M1), NHI (M1), Urban HI (M1), NHI (M1). **352** : Total NHI (F1). **354** : Total HI (M1), NHI (M7), Urban HI (M1), NHI (M7). **356** : Total HI (M 13, F12), NHI (M6, F1), Urban HI (M 13, F12), NHI (M6, F1). **357**: Total NHI (M1), Urban NHI (M1). **361** : Total NHI (M 145), Urban NHI (M64). **362** : Total HI (M3), NHI (M7), Urban HI (M3), NHI (M2). **363** : Total NHI (M4), Urban NHI (M1). **364** : Total HI (M3), NHI (M11). **366** : Total HI (M2), NHI (M5), Urban HI (M2), NHI (M5). **367** : Total HI (M5), NHI (M 63), Urban HI (M4), NHI (M43). **370** : Total HI (M6), NHI (M103), Urban HI (M5), NHI (M66). **371** : Total NHI (M45), Urban NHI (M44). **373**: Total HI (M14, F1), NHI (M80, F1), Urban HI (M14, F1),

APPENDIX TO TABLE B-IV PART C—concld.

Ambala District—contd.

NHI (M 78, F1). **374** : Total NHI (M13), Urban HI (M11). **375** : Total HI (M1), NHI (M5), Urban HI (M1), NHI (M4). **376** : Total NHI (M7), Urban NHI (M7). **377** : Total NHI (M4), Urban NHI (M4). **378** : Total HI (M7), NHI (M98), Urban HI (M7), NHI (M95). **379** : Total HI (M4), NHI (M83), Urban HI (M4), NHI (M70). **380** : Total NHI (M40), Urban NHI (M4). **381**: Total NHI (M2), Urban NHI (M1). **382** : Total HI (M2), NHI (M22), Urban HI (M2), NHI (M16). **383** : Total NHI (M34). Urban NHI (M29). **385** : Total HI (M63, F1), NHI (M45), Urban HI (M9, F1), NHI (M22). **386** : Total HI (M1), NHI (M2), Urban HI (M1), NHI (M2). **389**: Total HI (M41), NHI (M29), Urban HI (M32), NHI (M24). **390** : Total NHI (M18), Urban NHI (M18). **392** : Total HI (M84), NHI (M121), Urban HI (M17), NHI (M120). **394** : Total HI (M3), NHI (M18), Urban HI (M3), NHI (M18). **395** : Total HI (M1) NHI (M9), Urban HI (M1), NHI (M9). **396** : Total NHI (M4), Urban NHI (M4). **402** : Total NHI (M44, F1), Urban NHI (M24). **502** : Total NHI (M3), Urban NHI (M3). **602** : Total NHI (M60, F1), Urban NHI (M56, F1). **603** : Total NHI (M52), Urban NHI (M 52). **605** : Total NHI (M3), Urban NHI (M2). **606** : Total NHI (M66), Urban NHI (M65). **607** : Total NHI (M66), Urban NHI (M6). **608** : Total NHI (M14), Urban NHI (M9). **610** : Total NHI (M59), Urban NHI (M59). **611** : Total NHI (M47), Urban NHI (M44). **612** : Total NHI (M5), Urban NHI (M5). **613**: Total NHI (M45), Urban NHI (M36). **614** : Total NHI (M18), Urban NHI (M10). **615** : Total NHI (M3), Urban NHI (M3). **616** : Total NHI (M6), Urban NHI (M5). **617** : Total NHI (M34), Urban NHI (M27). **620** : Total NHI (M68), Urban NHI (M60). **630** : Total NHI (M36), Urban NHI (M36). **631** : Total NHI (M32), Urban NHI (M32). **632** : Total NHI (M16), Urban NHI (M15). **633** : Total NHI (M26), Urban NHI (M22). **634** : Total NHI (M20), Urban NHI (M12). **635** : Total NHI (M1), Urban NHI (M1). **637** : Total NHI (M13), Urban NHI (M13). **638** : Total NHI (M7), Urban NHI (M3). **642** : Total NHI (M271), Urban NHI (M251). **643** : Total NHI(M36), Urban NHI (M34). **647**: Total NHI (M147), Urban NHI (M48). **648** : Total NHI (M213, F15), Urban NHI (M168, F2). **652** : Total NHI (M238, F1), Urban NHI (M169, F1). **653** : Total NHI (M198), Urban NHI (M167).

Ambala District—concld.

654 : Total NHI (M24), Urban NHI (M20). **655** : Total NHI (M240), Urban NHI (M225). **660** : Total NHI (M212), Urban NHI (M177). **661** : Total NHI (M141), Urban NHI (M106). **663** : Total NHI (M31, F1), Urban NHI (M31, F1). **664** : Total NHI (M24), Urban NHI (M20). **670** : Total NHI (M103), Urban NHI (M91). **671** : Total NHI (M272), Urban NHI (M 238). **673** : Total NHI (M61), Urban NHI (M59). **680** : Total NHI (M133), Urban NHI (M128). **681** : Total NHI (M241), Urban NHI (M231). **682** : Total NHI (M156, F1), Urban NHI (M148, F1). **683** : Total NHI (M88), Urban NHI (M57). **684** : Total NHI (M31), Urban NHI (M30). **685** : Total NHI (M51), Urban NHI (M50). **686** : Total NHI (M 229, F1), Urban NHI (M214, F1). **687** : Total NHI (M21), Urban NHI (M19). **688** : Total NHI (M194), Urban NHI (M180). **690** : Total NHI (M22), Urban NHI (M19). **691** : Total NHI (M43), Urban NHI (M43). **692** : Total NHI (M6), Urban NHI (M6). **694** : Total NHI (M25, F1), Urban NHI (M22, F1). **696**: Total NHI (M38), Urban NHI (M15). **697** : Total NHI (M11), Urban NHI (M11). **706** : Total NHI (M10), Urban NHI (M1). **707** : Total NHI (M1). **708** : Total NHI (M15). **709** : Total NHI (M5). **710** : Total NHI (M2), Urban NHI (M2). **721** : Total NHI (M18), Urban NHI (M17). **722** : Total NHI (M37), Urban NHI (M37). **732** : Total NHI (M70, F3), Urban NHI (M67, F3). **812**: Total NHI (M57, F4), Urban NHI (M52, F1). **821** : Total NHI (M133, F2). Urban NHI (M95, F2). **830** : Total NHI (M232, F12), Urban NHI (M94, F8). **832** : Total NHI (M78, F11), Urban NHI (M43, F8). **840** : Total NHI (M639, F3), Urban NHI (M562, F3). **841** : Total NHI (M4), Urban NHI (M4). **850**: Total NHI (M30), Urban NHI (M10). **851**: Total NHI (M 104), Urban NHI (M71). **852** : Total NHI (M18), Urban NHI (M18). **853** : Total NHI (M63, F1), Urban NHI (M53, F1). **860** : Total NHI (M123), Urban NHI (M122). **861**: Total NHI (M119, F10), Urban NHI (M80, F8). **862** : Total NHI (M123, F27), Urban NHI (M113, F27). **870** : Total NHI (M1), Urban NHI (M1). **871**: Total NHI (M200, F9), Urban NHI (M197, F9). **872** : Total NHI (M349, F5). Urban NHI (M140, F5). **873** : Total NHI (M14, F3), Urban NHI (M9). **881** : Total NHI (M51, F22), Urban NHI (M51, F22). **885** : Total NHI (M281, F8), Urban NHI (M277, F8).

TABLE B-V

OCCUPATIONAL CLASSIFICATION BY SEX OF PERSONS AT WORK OTHER THAN CULTIVATION

Note.—Families having less than 1 % of the Workers of the respective Division (less than 0.5 % in case of Families of Division 7-8), have not been shown in this Table, but are given in the Appendix to this Table. Divisions thus affected are marked with an asterisk(*).

Division, Group and Family	Category	Total Workers					
		Total			Urban		
		Persons	Males	Females	Persons	Males	Females
1		2	3	4	5	6	7
Ambala District							
All Divisions							
	Total	**240,483**	**221,477**	**19,006**	**138,986**	**131,131**	**7,855**
	III	4,800	4,521	279	1,916	1,806	110
	IV	36,793	29,507	7,286	5,778	4,568	1,210
	V	36,001	34,641	1,360	25,439	24,895	544
	VI	19,194	18,019	1,175	14,283	13,251	1,032
	VII	28,174	27,907	267	19,719	19,534	185
	VIII	19,922	19,811	111	15,061	14,966	95
	IX	95,599	87,071	8,528	56,790	52,111	4,679
*Division	0	Professional, Technical and Related Workers					
	Total	**15,357**	**12,501**	**2,856**	**10,256**	**8,074**	**2,182**
	III	14	14	..	14	14	..
	IV	2	2	..	2	2	..
	V	403	397	6	288	282	6
	VI	1,007	1,006	1	969	968	1
	VII	142	140	2	81	80	1
	VIII	148	145	3	139	136	3
	IX	13,641	10,797	2,844	8,763	6,592	2,171
Group	00	Architects, Engineers and Surveyors					
	Total	**1,093**	**1,092**	**1**	**1,042**	**1,041**	**1**
	III	2	2	..	2	2	..
	V	84	84	..	84	84	..
	VI	647	647	..	619	619	..
	VIII	50	50	..	50	50	..
	IX	310	309	1	287	286	1
Family	000	Architects					
	Total	**158**	**157**	**1**	**143**	**142**	**1**
	VI	135	135	..	135	135	..
	IX	23	22	1	8	7	1
Family	001	Civil Engineers (including Overseers)					
	Total	**740**	**740**	..	**715**	**715**	..
	V	3	3	..	3	3	..
	VI	479	479	..	461	461	..
	VIII	30	30	..	30	30	..
	IX	228	228	..	221	221	..

Division, Group and Family	Category	Total Workers					
		Total			Urban		
		Persons	Males	Females	Persons	Males	Females
1		2	3	4	5	6	7
Ambala District—contd.							
Family	040	Nurses					
	Total	**256**	**23**	**233**	**216**	**19**	**197**
	III	2	2	..	2	2	..
	V	2	..	2	2	..	2
	VI	22	21	1	18	17	1
	VIII	1	..	1	1	..	1
	IX	229	..	229	193	..	193
Family	041	Midwives and Health Visitors					
	Total	**437**	..	**437**	**156**	..	**156**
	VIII	1	..	1	1	..	1
	IX	436	..	436	155	..	155
Family	043	Pharmacists and Pharmaceutical Technicians					
	Total	**349**	**332**	**17**	**226**	**210**	**16**
	III	2	2	..	2	2	..
	IV	1	1	..	1	1	..
	V	37	37	..	36	36	..
	VII	55	54	1	1	..	1
	VIII	10	10	..	10	10	..
	IX	244	228	16	176	161	15
Family	046	Sanitation Technicians					
	Total	**266**	**265**	**1**	**187**	**186**	**1**
	VIII	5	5	..	5	5	..
	IX	261	260	1	182	181	1
Group	05	Teachers					
	Total	**6,418**	**4,519**	**1,899**	**4,316**	**2,752**	**1,564**
	V	6	3	3	6	3	3
	VI	1	1	..	1	1	..
	VIII	6	6	..	6	6	..
	IX	6,405	4,509	1,896	4,303	2,742	1,561
Family	050	Teachers, University					
	Total	**606**	**552**	**54**	**604**	**550**	**54**
	XI	606	552	54	604	550	54

Group	01	Chemists, Physicists, Geologists and other Physical Scientists					
	Total	67	66	1	67	66	1
	V	12	12	..	12	12	..
	IX	55	54	1	55	54	1
Group	02	Biologists, Veterinarians, Agronomists and Related Scientists					
	Total	159	157	2	35	35	..
	III	4	4	..	4	4	..
	IX	155	153	2	31	31	..
Group	03	Physicians, Surgeons and Dentists					
	Total	1,911	1,828	83	1,024	954	70
	V	23	22	1	19	18	1
	VI	2	2	..	1	1	..
	VIII	12	12	..	9	9	..
	IX	1,874	1,792	82	995	926	69
Family	030	Physicians and Surgeons, Allopathic					
	Total	600	540	60	425	369	56
	V	23	22	1	19	18	1
	VI	2	2	..	1	1	..
	VIII	12	12	..	9	9	..
	IX	563	504	59	396	341	55
Family	031	Physicians, Ayurvedic					
	Total	356	351	5	318	313	5
	IX	356	351	5	318	313	5
Family	033	Physicians, Others					
	Total	512	505	7	201	194	7
	IX	512	505	7	201	194	7
Family	035	Dentists					
	Total	249	248	1	46	45	1
	IX	249	248	1	46	45	1
Family	039	Physicians, Surgeons and Dentists, n.e.c.					
	Total	172	164	8	15	15	..
	IX	172	164	8	15	15	..
Group	04	Nurses, Pharmacists and other Medical and Health Technicians					
	Total	1,470	759	711	892	504	388
	III	5	5	..	5	5	..
	IV	1	1	..	1	1	..
	V	48	46	2	47	45	2
	VI	22	21	1	18	17	1
	VII	55	54	1	1	..	1
	VIII	21	19	2	21	19	2
	IX	318	613	705	799	417	382
Family	051	Teachers, Secondary Schools					
	Total	2,121	1,276	845	1,788	952	836
	IX	2,121	1,276	845	1,788	952	836
Family	052	Teachers, Middle and Primary Schools					
	Total	2,670	1,935	735	1,480	983	497
	VIII	2	2	..	2	2	..
	IX	2,668	1,933	735	1,478	981	497
Family	059	Teachers, n.e.c.					
	Total	983	754	229	406	265	141
	V	6	3	3	6	3	3
	VI	1	1	..	1	1	..
	VIII	4	4	..	4	4	..
	IX	972	746	226	395	257	138
Group	06	Jurists					
	Total	563	529	34	522	488	34
	VII	2	2	..	2	2	..
	VIII	3	3	..	3	3	..
	IX	558	524	34	517	483	34
Family	061	Legal Practitioners and Advisers					
	Total	385	371	14	370	356	14
	VII	2	2	..	2	2	..
	VIII	3	3	..	3	3	..
	IX	380	366	14	365	351	14
Group	07	Social Scientists and Related Workers					
	Total	617	586	31	586	555	31
	III	2	2	..	2	2	..
	V	54	54	..	53	53	..
	VI	40	40	..	37	37	..
	VII	80	80	..	74	74	..
	VIII	32	31	1	27	26	1
	IX	409	379	30	393	363	30
Family	071	Accountants and Auditors					
	Total	482	482	..	467	467	..
	V	48	48	..	47	47	..
	VI	40	40	..	37	37	..
	VII	79	79	..	73	73	..
	VIII	26	26	..	21	21	..
	IX	289	289	..	289	289	..
Group	08	Artists, Writers and Related Workers					
	Total	532	507	25	312	288	24
	IV	1	1	..	1	1	..
	V	14	14	..	12	12	..
	VI	1	1	..	1	1	..
	VII	5	4	1	4	4	..
	VIII	8	8	..	8	8	..
	IX	503	479	24	286	262	24
Family	086	Musicians and Related Workers					
	Total	343	336	7	134	127	7
	IX	343	336	7	134	127	7

TABLE B-V—contd.

OCCUPATIONAL CLASSIFICATION BY SEX OF PERSONS AT WORK OTHER THAN CULTIVATION

Division, Group and Family	Category	Total Workers					
		Total			Urban		
		Persons	Males	Females	Persons	Males	Females
1		2	3	4	5	6	7
Ambala District—contd.							
Group	**09**	**Draughtsmen, and Science and Engineering Technicians, n.e.c.**					
	Total	**721**	**720**	**1**	**607**	**606**	**1**
	III	1	1	..	1	1	..
	V	159	159	..	52	52	..
	VI	294	294	..	292	292	..
	VIII	16	16	..	15	15	..
	IX	251	250	1	247	246	1
Family	**090**	**Draughtsmen**					
	Total	**374**	**373**	**1**	**368**	**367**	**1**
	V	33	33	..	33	33	..
	VI	232	232	..	230	230	..
	VIII	12	12	..	12	12	..
	IX	97	96	1	93	92	1
Family	**099**	**Science and Engineering Technicians, n.e.c.**					
	Total	**206**	**206**	..	**98**	**98**	..
	III	1	1	..	1	1	..
	V	118	118	..	11	11	..
	VI	54	54	..	54	54	..
	VIII	4	4	..	3	3	..
	IX	29	29	..	29	29	..
Group	**0X**	**Other Professional, Technical and Related Workers**					
	Total	**1,806**	**1,738**	**68**	**853**	**785**	68
	V	3	3	..	3	3	..
	IX	1,803	1,735	68	850	782	68
Family	**0X0**	**Ordained Religious Workers**					
	Total	**1,134**	**1,085**	**49**	**300**	**251**	**49**
	V	1	1	..	1	1	..
	IX	1,133	1,084	49	299	250	49
Family	**0X1**	**Non-ordained Religious Workers**					
	Total	**265**	**251**	**14**	**262**	**248**	**14**
	IX	265	251	14	262	248	14

Division, Group and Family	Category	Total Workers					
		Total			Urban		
		Persons	Males	Females	Persons	Males	Females
1		2	3	4	5	6	7
Ambala District—contd.							
Family	**133**	**Directors, Managers and Working Proprietors, Manufacturing**					
	Total	**910**	**904**	**6**	**871**	**865**	**6**
	V	910	904	6	871	865	6
Family	**135**	**Directors, Managers and Working Proprietors, Recreation, Entertainment and Catering Services**					
	Total	**336**	**334**	**2**	**262**	**260**	**2**
	IX	336	334	2	262	260	2
***Division**	**2**	**Clerical and Related Workers**					
	Total	**19,869**	**19,707**	**162**	**17,740**	**17,607**	**133**
	III	**174**	**174**	..	**170**	**170**	..
	V	**2,120**	**2,120**	..	**1,599**	**1,599**	..
	VI	**1,574**	**1,574**	..	**1,437**	**1,437**	..
	VII	**2,013**	**2,008**	**5**	**1,926**	**1,921**	**5**
	VIII	**1,966**	**1,958**	**8**	**1,704**	**1,696**	**8**
	IX	**12,022**	**11,873**	**149**	**10,904**	**10,784**	**120**
Group	**20**	**Book-keepers and Cashiers**					
	Total	**2,285**	**2,283**	**2**	**2,146**	**2,145**	**1**
	III	12	12	..	11	11	..
	V	385	385	..	354	354	..
	VI	208	208	..	194	194	..
	VII	990	990	..	971	971	..
	VIII	212	212	..	175	175	..
	IX	478	476	2	441	440	1
Family	**200**	**Book-keepers, Book-keeping and Accounts Clerks**					
	Total	**1,927**	**1,925**	**2**	**1,805**	**1,804**	**1**
	III	11	11	..	10	10	..
	V	364	364	..	333	333	..
	VI	194	194	..	180	180	..
	VII	877	877	..	861	861	..
	VIII	106	106	..	69	69	..
	IX	375	373	2	352	351	1

Family	0X2	Astrologers, Palmists and Related Workers					
	Total	305	305	..	194	194	..
	IX	305	305	..	194	194	..
*Division	1	Administrative, Executive and Managerial Workers					
	Total	22,681	22,549	132	17,671	17,555	116
	III	44	44	..	..	..	..
	V	910	904	6	871	865	6
	VI	871	870	1	871	870	1
	VII	397	396	1	354	353	1
	VIII	199	199	..	185	185	..
	IX	20,260	20,136	124	15,390	15,282	108
Group	10	Administrators and Executive Officials, Government					
	Total	19,876	19,760	116	15,105	15,005	100
	IX	19,876	19,760	116	15,105	15,005	100
Family	100	Administrators and Executive Officials, Central Government					
	Total	16,977	16,914	63	14,071	14,008	63
	IX	16,977	16,914	63	14,071	14,008	63
Family	101	Administrators and Executive Officials, State Government					
	Total	1,696	1,658	38	934	902	32
	IX	1,696	1,658	38	934	902	32
Family	104	Village Officials					
	Total	1,073	1,064	9	44	40	4
	IX	1,073	1,064	9	44	40	4
Group	11	Directors and Managers Wholesale and Retail Trade					
	Total	299	298	1	291	290	1
	VII	299	298	1	291	290	1
Group	12	Directors, Managers and Working Proprietors, Financial Institutions					
	Total	98	98	..	63	63	..
	VII	98	98	..	63	63	..
Group	13	Directors, Managers and Working Proprietors, Others					
	Total	2,408	2,393	15	2,212	2,197	15
	III	44	44	..	..	..	..
	V	910	904	6	871	865	6
	VI	871	870	1	871	870	1
	VIII	199	199	..	185	185	..
	IX	384	376	8	285	277	8
Family	131	Directors, Managers and Working Proprietors, Construction					
	Total	871	870	1	871	870	1
	VI	871	870	1	871	870	1
Family	201	Cashiers					
	Total	248	248	..	231	231	..
	III	1	1	..	1	1	..
	V	21	21	..	21	21	..
	VI	14	14	..	14	14	..
	VII	113	113	..	110	110	..
	VIII	19	19	..	19	19	..
	IX	80	80	..	66	66	..
Group	21	Stenographers and Typists					
	Total	1,225	1,216	9	1,203	1,194	9
	III	9	9	..	9	9	..
	V	78	78	..	72	72	..
	VI	114	114	..	113	113	..
	VII	85	84	1	85	84	1
	VIII	55	55	..	48	48	..
	IX	884	876	8	876	868	8
Family	210	Stenographers					
	Total	261	259	2	258	256	2
	III	1	1	..	1	1	..
	V	7	7	..	6	6	..
	VI	24	24	..	24	24	..
	VII	13	13	..	13	13	..
	VIII	13	13	..	11	11	..
	IX	203	201	2	203	201	2
Family	211	Typists					
	Total	964	957	7	945	938	7
	III	8	8	..	8	8	..
	V	71	71	..	66	66	..
	VI	90	90	..	89	89	..
	VII	72	71	1	72	71	1
	VIII	42	42	..	37	37	..
	IX	681	675	6	673	667	6
Group	22	Office Machine Operators					
	Total	29	29	..	21	21	..
	III	6	6	..	6	6	..
	V	3	3	..	3	3	..
	VI	1	1	..	1	1	..
	VII	1	1	..	1	1	..
	VIII	1	1	..	..	..	..
	IX	17	17	..	10	10	..
Group	28	Clerical Workers—Miscellaneous					
	Total	12,123	12,080	43	10,920	10,880	40
	III	116	116	..	114	114	..
	V	1,232	1,232	..	897	897	..
	VI	959	959	..	889	889	..
	VII	719	716	3	674	671	3
	VIII	1,430	1,423	7	1,259	1,252	7
	IX	7,667	7,634	33	7,087	7,057	30
Family	280	General and other Ministerial Assistants and Clerks					
	Total	10,300	10,266	34	9,608	9,575	33
	III	110	110	..	108	108	..
	V	894	894	..	733	733	..
	VI	812	812	..	785	785	..
	VII	585	583	2	585	583	2
	VIII	1,249	1,243	6	1,079	1,073	6
	IX	6,650	6,624	26	6,318	6,293	25

TABLE B-V contd.

OCCUPATIONAL CLASSIFICATION BY SEX OF PERSONS AT WORK OTHR THAN CULTIVATION

Division, Group and Family	Category	Total Workers					
		Total			Urban		
		Persons	Males	Females	Persons	Males	Females
1		2	3	4	5	6	7
		Ambala District—contd.					
Family	**289**	**Miscellaneous Office Workers including Record Keepers, Muharrers, Despatchers, Packers and Binders, of office Papers**					
	Total	**1,823**	**1,814**	**9**	**1,312**	**1,305**	**7**
	III	6	6	..	6	6	..
	V	338	338	..	164	164	..
	VI	147	147	..	104	104	..
	VII	134	133	1	89	88	1
	VIII	181	180	1	180	179	1
	IX	1,017	1,010	7	769	764	5
Group	**29**	**Unskilled Office Workers**					
	Total	**4,207**	**4,099**	**108**	**3,450**	**3,367**	**83**
	III	31	31	..	30	30	..
	V	422	422	..	273	273	..
	VI	292	292	..	240	240	..
	VII	218	217	1	195	194	1
	VIII	268	267	1	222	221	1
	IX	2,976	2,870	106	2,490	2,409	81
Family	**290**	**Office Attendants, Ushers, Hall-porters, etc., n.e.c.**					
	Total	**4,207**	**4,099**	**108**	**3,450**	**3,367**	**83**
	III	31	31	..	30	30	..
	V	422	422	..	273	273	..
	VI	292	292	..	240	240	..
	VII	218	217	1	195	194	1
	VIII	268	267	1	222	221	1
	IX	2,976	2,870	106	2,490	2,409	81
***Division**	**3**	**Sales Workers**					
	Total	**24,782**	**24,537**	**245**	**16,526**	**16,362**	**164**
	V	**26**	**24**	**2**	**26**	**24**	**2**
	VII	**24,668**	**24,425**	**243**	**16,412**	**16,250**	**162**
	IX	**88**	**88**	..	**88**	**88**	..
Group	**30**	**Working Proprietors, Wholesale and Retail Trade**					
	Total	**17,460**	**17,325**	**135**	**12,161**	**12,073**	**88**
	VII	17,460	17,325	135	12,161	12,073	88

Division, Group and Family	Category	Total Workers					
		Total			Urban		
		Persons	Males	Females	Persons	Males	Females
1		2	3	4	5	6	7
		Ambala District—contd.					
Family	**404**	**Farmers and Farm Managers, Animals, Birds and Insects Rearing**					
	Total	**2,634**	**2,323**	**311**	**822**	**723**	**99**
	III	469	414	55	254	238	16
	IV	2,157	1,901	256	560	477	83
	IX	8	8	..	8	8	..
Group	**41**	**Farm Workers**					
	Total	**9,960**	**7,904**	**2,056**	**1,358**	**1,279**	**79**
	III	2,625	2,468	157	739	669	70
	IV	6,613	4,722	1,891	9	8	1
	V	61	60	1	48	47	1
	VI	173	171	2	91	89	2
	VII	27	26	1	27	26	1
	VIII	12	12	..	10	10	..
	IX	449	445	4	434	430	4
Family	**411**	**Farm Workers, Animals, Birds and Insects Rearing**					
	Total	**8,156**	**6,207**	**1,949**	**226**	**222**	**4**
	III	1,544	1,485	59	218	214	4
	IV	6,612	4,722	1,890	8	8	..
Family	**412**	**Gardeners (Malis)**					
	Total	**1,476**	**1,463**	**13**	**915**	**904**	**11**
	III	761	755	6	312	308	4
	V	57	57	..	44	44	..
	VI	173	171	2	91	89	2
	VII	27	26	1	27	26	1
	VIII	12	12	..	10	10	..
	IX	446	442	4	431	427	4
Family	**419**	**Farm Workers, n.e.c.**					
	Total	**185**	**122**	**63**	**168**	**105**	**63**
	III	177	116	61	160	99	61
	IV	1	..	1	1	..	1
	V	4	3	1	4	3	1
	IX	3	3	..	3	3	..
Group	**42**	**Hunters and Related Workers**					
	Total	**1**	**1**	..	**1**	**1**	..
	III	1	1	..	1	1	..

Family	300	Working Proprietors, Wholesale Trade					
	Total	863	833	30	461	431	30
	VII	863	833	30	461	431	30
Family	301	Working Proprietors, Retail Trade					
	Total	16,597	16,492	105	11,700	11,642	58
	VII	16,597	16,492	105	11,700	11,642	58
Group	31	Insurance and Real Estate Salesmen, Salesmen of Securities and Services, and Auctioneers					
	Total	701	694	7	624	617	7
	VII	619	612	7	542	535	7
	IX	82	82	..	82	82	..
Group	32	Commercial Travellers and Manufacturers, Agents					
	Total	89	87	2	87	85	2
	V	26	24	2	26	24	2
	VII	63	63	..	61	61	..
Group	33	Salesmen, Shop Assistants and Related Workers					
	Total	6,499	6,401	98	3,635	3,571	64
	VII	6,493	6,395	98	3,629	3,565	64
	IX	6	6	..	6	6	..
Family	330	Salesmen and Shop Assistant wholesale and Retail Trade					
	Total	2,781	2,763	18	1,067	1,065	2
	VII	2,781	2,763	18	1,067	1,065	2
Family	331	Hawkers, Pedlars and Street Vendors					
	Total	3,473	3,393	80	2,500	2,438	62
	VII	3,473	3,393	80	2,500	2,438	62
Group	34	Money-lenders and Pawn-brokers					
	Total	33	30	3	19	16	3
	VII	33	30	3	19	16	3
*Division	4	Farmers, Fishermen, Hunters, Loggers and Related Workers					
	Total	13,599	11,188	2,411	2,475	2,296	179
	III	4,024	3,771	253	1,262	1,175	87
	IV	8,791	6,641	2,150	570	486	84
	V	92	91	1	50	49	1
	VI	173	171	2	91	89	2
	VII	27	26	1	27	26	1
	VIII	12	12	..	10	10	..
	IX	480	476	4	465	461	4
Group	40	Farmers and Farm Managers					
	Total	2,678	2,367	311	866	767	99
	III	490	435	55	275	259	16
	IV	2,157	1,901	256	560	477	83
	IX	31	31	...	31	31	..
Group	43	Fishermen and Related Workers					
	Total	19	19	..	15	15	..
	III	19	19	..	15	15	..
Group	44	Loggers and other Forestry Wrokers					
	Total	941	897	44	235	234	1
	III	889	848	41	232	231	1
	IV	21	18	3	1	1	..
	V	31	31	..	2	2	..
Family	440	Forest Rangers and Related Workers					
	Total	188	188	..	71	71	..
	III	188	188	..	71	71	.
Family	441	Harvesters and Gatherers of Forest Products including lac (except logs)					
	Total	279	246	33	2	2	..
	III	279	246	33	2	2	..
Family	442	Log Fellers and Wood Cutters					
	Total	224	220	4	156	155	1
	III	223	219	4	155	154	1
	IV	1	1	..	1	1	...
Family	449	Loggers and other Forestry Workers, n.e.c.					
	Total	174	172	2	..	..	..
	III	174	172	2	..	..	..
Division	5	Miners, Quarrymen and Related Workers					
	Total	63	60	3	2	2	...
	III	63	60	3	2	2	...
Group	50	Miners and Quarrymen					
	Total	29	26	3	1	1	...
	III	29	26	3	1	1	...
Family	500	Miners					
	Total	4	1	3	1	1	..
	III	4	1	3	1	1	..
Family	501	Quarrymen					
	Total	23	23	..	..	—	..
	III	23	23	..	..	—	..
Family	509	Miners and Quarrymen, n.e.c.					
	Total	2	2	..	..	..	..
	III	2	2	..	..	..	...
Group	51	Well Drillers and Related Workers					
	Total	34	34	..	1	1	...
	III	34	34	..	1	1	...

TABLE B-V—contd.

OCCUPATIONAL CLASSIFICATION BY SEX OF PERSONS AT WORK OTHER THAN CULTIVATION

Division, Group and Family	Category	Total Workers					
		Total			Urban		
		Persons	Males	Females	Persons	Males	Females
1		2	3	4	5	6	7
		Ambala District—contd.					
Family	510	**Well Drillers, Petroleum and Gas**					
	Total	34	34	..	1	1	..
	III	34	34	..	1	1	..
*Division	6	**Workers in Transport and Communication Occupations**					
	Total	9,905	9,855	50	6,922	6,888	34
	III	59	59	..	59	59	..
	V	166	165	1	118	117	1
	VI	71	71	..	66	66	..
	VII	68	68	..	68	68	..
	VIII	9,086	9,038	48	6,192	6,160	32
	IX	455	454	1	419	418	1
Group	60	**Deck Officers, Engineer Officers and Pilots, Ship**					
	Total	2	2	..	1	1	..
	V	1	1	..	1	1	..
	VIII	1	1	..	..	..	..
Group	61	**Deck and Engine-room Ratings (Ship), Barge Crews and Boatmen**					
	Total	50	49	1	28	28	.
	VIII	46	45	1	24	24	..
	IX	4	4	..	4	4	..
Group	62	**Aircraft Pilots, Navigators and Flight Engineers**					
	Total	1	1	.	..	..	..
	VIII	1	1	..	..	..	..
Group	63	**Drivers and Firemen, Railway Engine**					
	Total	818	818	..	708	708	..
	VIII	818	818	..	708	708	..
Family	630	**Drivers**					
	Total	342	342	..	279	279	..
	VIII	342	342	..	279	279	..
Family	631	**Firemen**					
	Total	476	476	..	429	429	..
	VIII	476	476	..	429	429	..

Division, Group and Family	Category	Total Workers					
		Total			Urban		
		Persons	Males	Females	Persons	Males	Females
1		2	3	4	5	6	7
		Ambala District—contd.					
Family	660	**Inspectors, Supervisors and Station Masters**					
	Total	255	255	..	155	155	..
	VIII	225	255	..	155	155	..
Family	662	**Signalmen and Pointsmen**					
	Total	234	234	..	134	134	..
	VIII	234	234	..	134	134	..
Group	67	**Telephone, Telegraph and Related Telecommunication Operators**					
	Total	385	365	20	319	299	20
	V	3	3	..	3	3	..
	VI	7	7	..	7	7	..
	VIII	346	326	20	280	260	20
	IX	29	29	..	29	29	..
Family	670	**Telephone Operators**					
	Total	204	184	20	197	177	20
	V	2	2	..	2	2	..
	VI	5	5	..	5	5	..
	VIII	188	168	20	181	161	20
	IX	9	9	..	9	9	..
Group	68	**Post men and Messengers**					
	Total	606	606	..	333	333	..
	III	2	2	..	2	2	..
	V	19	19	..	19	19	..
	VI	12	12	..	12	12	..
	VII	3	3	..	3	3	..
	VIII	503	503	..	255	255	..
	IX	67	67	..	42	42	..
Family	680	**Postmen**					
	Total	433	433	..	211	211	..
	VIII	433	433	..	211	211	..
Family	681	**Messengers (including Dak Peons)**					
	Total	173	173	..	122	122	..
	III	2	2	..	2	2	..
	V	19	19	..	19	19	..

Group	64	Drivers, Road Transport					
	Total	4,904	4,881	23	3,832	3,822	10
	III	57	57		57	57	..
	V	143	142	1	95	94	1
	VI	52	52	.	47	47	..
	VII	65	65	.	65	65	..
	VIII	4,235	4,214	21	3,227	3,219	8
	IX	352	351	1	341	340	1
Family	641	Motor Vehicle and Motor Cycle Drivers					
	Total	2,002	2,002		1,392	1,392	..
	III	13	13	..	13	13	..
	V	103	103	..	57	57	..
	VI	42	42	..	37	37	..
	VII	25	25	..	25	25	..
	VIII	1,499	1,499	..	950	950	..
	IX	320	320	..	310	310	..
Family	642	Cycle Rickshaw Drivers and Rickshaw Pullars					
	Total	1,648	1,648	..	1,577	1,577	..
	V	5	5	..	5	5	..
	VI	5	5	..	5	5	..
	VII	9	9	..	9	9	..
	VIII	1,623	1,623	..	1,552	1,552	..
	IX	6	6	..	6	6	..
Family	643	Animal Drawn Vehicle Drivers					
	Total	940	919	21	593	585	8
	III	44	44	..	44	44	..
	V	23	22	1	23	22	1
	VI	3	3	..	3	3	..
	VII	2	2	..	2	2	..
	VIII	851	832	19	504	498	6
	IX	17	16	1	17	16	1
Family	649	Drivers, Road Transport, n.e.c. (including Palki and Doli Bearers)					
	Total	314	312	2	270	268	2
	V	12	12	..	10	10	..
	VI	2	2	..	2	2	..
	VII	29	29	..	29	29	..
	VIII	262	260	2	221	219	2
	IX	9	9	..	8	8	..
Group	65	Conductors, Guards and Brakesmen (Railway)					
	Total	147	147	..	130	130	..
	VIII	147	147	..	130	130	..
Family	651	Guards					
	Total	120	120	..	119	119	..
	VIII	120	120	..	119	119	..
Group	66	Inspectors, Supervisors, Traffic Controllers and Despatchers, Transport					
	Total	492	492	..	292	292	..
	VIII	492	492	..	292	292	..
	VI	12	12	..	12	12	..
	VII	3	3	..	3	3	..
	VIII	70	70	..	44	44	..
	IX	67	67	..	42	42	..
Group	69	Workers in Transport and Communication Occupations, n.e.c.					
	Total	2,500	2,494	6	1,279	1,275	4
	VIII	2,497	2,491	6	1,276	1,272	4
	IX	3	3	..	3	3	..
Family	690	Ticket Sellers, Ticket Inspectors, including Ushers and Ticket Collectors on moving Transport					
	Total	162	159	3	153	150	3
	VIII	162	159	3	153	150	3
Family	691	Conductors, Road Transport					
	Total	256	256	..	199	199	..
	VIII	256	256	..	199	199	..
Family	692	Workers in Transport Occupations, n.e.c.					
	Total	1,577	1,575	2	703	703	..
	VIII	1,577	1,575	2	703	703	..
Family	693	Inspectors Traffic Controllers and Despatchers, Communications					
	Total	194	193	1	142	141	1
	VIII	191	190	1	139	138	1
	IX	3	3	..	3	3	..
Family	694	Workers in Communication Occupations, n.e.c.					
	Total	311	311	..	82	82	..
	VIII	311	311	..	82	82	..
*Division	7-8	Craftsmen, Production Process Workers, and Labourers n.e.c.					
	Total	109,074	100,505	8,569	52,444	49,502	2,942
	III	336	320	16	336	320	16
	IV	27,969	22,839	5,130	5,201	4,075	1,126
	V	31,283	29,957	1,326	21,817	21,298	519
	VI	14,976	13,811	1,165	10,388	9,365	1,023
	VII	628	614	14	626	612	14
	VIII	7,361	7,328	33	6,080	6,047	33
	IX	26,521	25,636	885	7,996	7,785	211
Group	70	Spinners, Weavers, Knitters, Dyers and Related Workers					
	Total	6,813	4,403	2,410	1,259	800	459
	IV	5,617	3,304	2,313	709	338	371
	V	1,196	1,099	97	550	462	88
Family	700	Fibre Preparers, Ginners, Cleaners, Scourers, etc.					
	Total	2,042	1,518	524	41	23	18
	IV	1,888	1,380	508	9	7	2
	V	154	138	16	32	16	16

TABLE B-V—contd.

OCCUPATIONAL CLASSIFICATION BY SEX OF PERSONS AT WORK OTHER THAN CULTIVATION

Division, Group and Family	Category	Total Workers: Total Persons	Total Males	Total Females	Urban Persons	Urban Males	Urban Females
	1	2	3	4	5	6	7
		Ambala District—contd.					
Family 702		**Spinners, Piecers and Winders**					
	Total	**1,322**	**304**	**1,018**	**470**	**100**	**370**
	IV	1,125	163	962	320	6	314
	V	197	141	56	150	94	56
Family 704		**Drawers and Weavers**					
	Total	**2,562**	**1,764**	**798**	**329**	**273**	**56**
	IV	2,246	1,459	787	164	119	45
	V	316	305	11	165	154	11
Group 71		**Tailors, Cutters, Furriers and Related Workers**					
	Total	**5,990**	**4,600**	**1,390**	**2,501**	**2,173**	**328**
	IV	3,517	2,357	1,160	689	449	240
	V	2,410	2,187	223	1,757	1,676	81
	VIII	26	26	..	18	18	..
	IX	37	30	7	37	30	7
Family 70		**Tailors, Dress Makers and Garment Makers**					
	Total	**5,818**	**4,487**	**1,331**	**2,391**	**2,082**	**309**
	IV	3,446	2,335	1,111	661	433	228
	V	2,312	2,098	214	1,678	1,603	75
	VIII	26	26	..	18	18	..
	IX	34	28	6	34	28	6
Group 72		**Leather Cutters, Lasters and Sewers (except Gloves and Garments) and Related Workers**					
	Total	**5,082**	**4,804**	**278**	**923**	**905**	**18**
	IV	4,059	3,801	258	158	150	8
	V	1,017	997	20	759	749	10
	IX	6	6	..	6	6	..
Family 720		**Shoe Makers and Shoe Repairers**					
	Total	**4,975**	**4,753**	**222**	**884**	**870**	**14**
	IV	3,975	3,771	204	136	131	5
	V	994	976	18	742	733	9
	IX	6	6	..	6	6	..
Group 73		**Furnacemen, Rollers, Drawers, Moulders and Related Metal Making and Treating Workers**					
	Total	**4,740**	**4,701**	**39**	**1,897**	**1,868**	**29**
	III	1	1	..	1	1	..
	IV	2,479	2,446	33	492	469	23

Division, Group and Family	Category	Total Workers: Total Persons	Total Males	Total Females	Urban Persons	Urban Males	Urban Females
	1	2	3	4	5	6	7
		Ambala District—contd.					
Family 751		**Machine Tool Operators**					
	Total	**871**	**868**	**3**	**866**	**863**	**3**
	IV	36	36	..	31	31	..
	V	835	832	3	835	832	3
Family 753		**Mechanics-repairmen (except Electrical and Precision Instrument Repairmen)**					
	Total	**2,886**	**2,885**	**1**	**2,349**	**2,348**	**1**
	III	4	4	..	4	4	..
	IV	180	180	..	83	83	..
	V	1,776	1,775	1	1,375	1,374	1
	VI	51	51	..	51	51	..
	VIII	855	855	..	828	828	..
	IX	20	20	..	8	8	..
Family 754		**Sheet Metal Workers**					
	Total	**2,561**	**2,544**	**17**	**2,518**	**2,501**	**17**
	IV	669	659	10	626	616	10
	V	1,881	1,874	7	1,881	1,874	7
	VIII	11	11	..	11	11	..
Group 76		**Electrician and Related Electrical and Electronics Workers**					
	Total	**2,254**	**2,251**	**3**	**1,697**	**1,694**	**3**
	III	4	4	..	4	4	..
	IV	11	10	1	11	10	1
	V	385	385	..	97	97	..
	VI	472	472	..	426	426	..
	VII	48	48	..	48	48	..
	VIII	524	523	1	460	459	1
	IX	810	809	1	651	650	1
Family 760		**Electricians, Electrical Repairmen and Related Electrical Workers**					
	Total	**838**	**836**	**2**	**613**	**611**	**2**
	III	2	2	..	2	2	..
	IV	6	5	1	6	5	1
	V	165	165	..	3	3	..
	VI	235	235	..	192	192	..
	VII	44	44	..	44	44	..
	VIII	171	170	1	167	166	1
	IX	215	215	...	199	199	..

	V	1,910	1,904	6	1,213	1207	6
	VI	83	83	..	82	82	..
	VIII	257	257	..	99	99	..
	IX	10	10	..	10	10	..
Family	**733**	**Blacksmiths, Hammersmiths and Forgemen**					
	Total	**3,597**	**3,561**	**36**	**915**	**889**	**26**
	III	1	1	..	1	1	..
	IV	2,251	2,219	32	294	272	22
	V	995	991	4	429	425	4
	VI	83	83	..	82	82	..
	VIII	257	257	..	99	99	..
	IX	10	10	..	10	10	..
Family	**734**	**Moulders and Coremakers**					
	Total	**789**	**789**	..	**737**	**737**	..
	IV	227	227	..	197	197	..
	V	562	562	..	540	540	..
Group	**74**	**Precision Instrument Makers, Watch Makers, Jewellers and Related Workers**					
	Total	**2,027**	**2,020**	**7**	**1,479**	**1,473**	**6**
	IV	690	689	1	250	249	1
	V	1,323	1,317	6	1,215	1,210	5
	VII	14	14	..	14	14	..
Family	**740**	**Precision Instrument Makers, Watch and Clock Makers and Repairmen**					
	Total	**788**	**783**	**5**	**785**	**780**	**5**
	IV	71	70	1	71	70	1
	V	703	699	4	700	696	4
	VII	14	14	..	14	14	..
Family	**741**	**Jewellers, Goldsmiths and Silversmiths**					
	Total	**1,239**	**1,237**	**2**	**694**	**693**	**1**
	IV	619	619	..	179	179	..
	V	620	618	2	515	514	1
Group	**75**	**Tool-makers, Machinists, Plumbers, Welders, Platers and Related Workers**					
	Total	**9,056**	**9,014**	**42**	**7,829**	**7,806**	**23**
	III	5	5	..	5	5	..
	IV	944	915	29	761	751	10
	V	6,837	6,824	13	5,875	5,862	13
	VI	249	249	..	221	221	..
	VII	7	7	..	7	7	..
	VIII	941	941	..	899	899	..
	IX	73	73	..	61	61	..
Family	**750**	**Fitter-machinists, Tool-makers and Machine Tool Setters**					
	Total	**1,814**	**1,792**	**20**	**1,344**	**1,343**	**1**
	IV	24	5	19	3	3	..
	V	1,783	1,782	1	1,334	1,333	1
	VII	7	7	...	7	7	...
Family	**764**	**Linemen and Cable Jointers**					
	Total	**863**	**863**	..	**700**	**700**	..
	III	2	2	..	2	2	..
	V	16	16	..	11	11	..
	VI	237	237	..	234	234	..
	VIII	215	215	..	157	157	..
	IX	393	393	..	296	296	..
Group	**77**	**Carpenters, Joiners, Cabinet Makers, Coopers and Related Workers**					
	Total	**6,701**	**6,698**	**3**	**2,424**	**2,421**	**3**
	III	9	9	..	9	9	..
	IV	3,600	3,598	2	396	394	2
	V	2,319	2,318	1	1,573	1,572	1
	VI	126	126	..	112	112	..
	VII	42	42	..	42	42	..
	VIII	551	551	..	238	238	..
	IX	54	54	..	54	54	..
Family	**770**	**Carpenters, Joiners and Pattern Makers (Wood)**					
	Total	**5,806**	**5,805**	**1**	**1,655**	**1,654**	**1**
	III	3	3	..	3	3	..
	IV	3,364	3,364	..	226	226	..
	V	1,713	1,712	1	1,015	1,014	1
	VI	97	97	..	95	95	..
	VII	32	32	..	32	32	..
	VIII	548	548	..	235	235	..
	IX	49	49	..	49	49	..
Group	**78**	**Painters and Paper Hangers**					
	Total	**737**	**736**	**1**	**537**	**536**	**1**
	IV	2	2	..	2	2	..
	V	103	103	..	42	42	..
	VI	138	138	..	127	127	..
	VII	5	5	..	5	5	..
	VIII	330	330	..	204	204	..
	IX	159	158	1	157	156	1
Family	**780**	**Painters and Paper Hangers**					
	Total	**737**	**736**	**1**	**537**	**536**	**1**
	IV	2	2	..	2	2	..
	V	103	103	..	42	42	..
	VI	138	138	..	127	127	..
	VII	5	5	..	5	5	..
	VIII	330	330	..	204	204	..
	IX	159	158	1	157	156	1
Group	**79**	**Bricklayers, Plasterers and Construction Workers, n.e.c.**					
	Total	**7,409**	**7,243**	**166**	**3,299**	**3,275**	**24**
	IV	29	29	..	8	8	..
	V	127	125	2	106	105	1
	VI	7,246	7,082	164	3,178	3,155	23
	VII	7	7	..	7	7	..
Family	**790**	**Stone Cutters, Stone Carvers and Stone Dressers**					
	Total	**1,308**	**1,173**	**135**	**33**	**32**	**1**
	IV	26	26	..	6	6	..
	V	46	44	2	25	24	1
	VI	1,236	1,103	133	2	2	..

TABLE B-V—contd.

OCCUPATIONAL CLASSIFICATION BY SEX OF PERSONS AT WORK OTHER THAN CULTIVATION

Division, Group and Family	Category	Total Workers					
		Total			Urban		
		Persons	Males	Females	Persons	Males	Females
1		2	3	4	5	6	7
		Ambala District—contd.					
Family	791	**Bricklayers, Plasterers, Masons**					
	Total	**4,261**	**4,236**	**25**	**2,853**	**2,830**	**23**
	VI	4,261	4,236	25	2,853	2,830	23
Family	799	**Bricklayers, Plasterers and Construction Workers, n.e.c.**					
	Total	**1,703**	**1,698**	**5**	**299**	**299**	..
	VI	1,703	1,698	5	299	299	..
Group	80	**Compositors, Printers, Engravers, Book-binders and Related Workers**					
	Total	**1,256**	**1,253**	**3**	**1,169**	**1,166**	**3**
	IV	19	17	2	17	15	2
	V	1,138	1,138	..	1,053	1,053	..
	VI	5	5	..	5	5	..
	VII	4	3	1	4	3	1
	VIII	5	5	..	5	5	..
	IX	85	85	..	85	85	..
Group	81	**Potters, Kilnmen, Glass and Clay Formers and Related Workers**					
	Total	3,977	3,143	834	1,220	919	301
	IV	2,236	1,827	409	451	282	169
	V	1,741	1,316	425	769	637	132
Family	811	**Potters and Related Clay Formers**					
	Total	2,942	2,330	612	1,072	788	284
	IV	1,786	1,455	331	437	269	168
	V	1,156	875	281	635	519	116
Group	82	**Millers, Bakers, Brewmasters and Related Food and Beverage Workers**					
	Total	**5,812**	**5,382**	**430**	**2,873**	**2,820**	**53**
	III	45	45	..	45	45	..
	IV	2,650	2,276	374	443	433	10
	V	3,117	3,061	56	2,385	2,342	43
		Ambala District—contd.					
Group	87	**Stationary Engine and Excavating and Lifting Equipment Operators and Related Workers**					
	Total	**1,138**	**1,138**	..	**1,020**	**1,020**	..
	III	8	8	..	8	8	..
	IV	420	420	..	397	397	..
	VI	246	246	..	166	166	..
	VIII	304	304	..	289	289	..
	IX	160	160	..	160	160	..
Group	89	**Labourers, n.e.c.**					
	Total	**42,193**	**39,818**	**2,375**	**19,933**	**18,562**	**1,371**
	III	264	248	16	264	248	16
	IV	14	13	1	5	5	..
	V	5,723	5,286	437	2,713	2,604	109
	VI	6,411	5,410	1,001	6,071	5,071	1,000
	VII	389	377	12	389	377	12
	VIII	4,294	4,262	32	3,744	3,712	32
	IX	25,098	24,222	876	6,747	6,545	202
Family	890	**Loaders and Unloaders**					
	Total	**11,708**	**11,496**	**212**	**5,764**	**5,562**	**202**
	III	4	4	..	4	4	..
	V	2,722	2,709	13	1,193	1,180	13
	VI	742	579	163	740	577	163
	VII	169	163	6	169	163	6
	VIII	3,693	3,675	18	3,567	3,549	18
	IX	4,378	4,366	12	91	89	2
Family	899	**Labourers, n.e.c.**					
	Total	**30,485**	**28,322**	**2,163**	**14,169**	**13,000**	**1,169**
	III	260	244	16	260	244	16
	IV	14	13	1	5	5	..
	V	3,001	2,577	424	1,520	1,424	96
	VI	5,669	4,831	838	5,331	4,494	837
	VII	220	214	6	220	214	6
	VIII	601	587	14	177	163	14
	IX	20,720	19,856	864	6,656	6,456	200
*Division	9	**Service, Sport and Recreation Workers**					
	Total	**24,618**	**20,057**	**4,561**	**14,938**	**12,834**	**2,104**
	III	**85**	**78**	**7**	**73**	**66**	**7**
	IV	**29**	**23**	**6**	**5**	**5**	..

Family	820	Millers, Pounders, Huskers and Parchers, Grains and Related Food Workers					
	Total	2,045	1,651	394	377	339	38
	IV	1,343	998	345	106	106	..
	V	702	653	49	271	233	38
Family	823	Khandsari Sugar and Gur Makers					
	Total	893	891	2	585	585	..
	IV	322	320	2	37	37	..
	V	571	571	.	548	548	..
Family	824	Bakers, Confectioners, Candy and Sweetmeat Makers					
	Total	2,004	2,002	2	1,343	1,342	1
	IV	635	634	1	150	150	..
	V	1,369	1,368	1	1,193	1,192	1
Group	83	Chemical and Related Process Workers					
	Total	904	894	10	857	847	10
	IV	34	33	1	34	33	1
	V	870	861	9	823	814	9
Family	834	Paper Makers					
	Total	575	568	7	561	554	7
	V	575	568	7	561	554	7
Group	84	Tobacco Preparers and Products Makers					
	Total	8	8	..	6	6	..
	IV	1	1	..	1	1	..
	V	7	7	..	5	5	..
Group	85	Craftsmen and Production Process Workers, n.e.c.					
	Total	2,498	1,922	576	1,081	773	308
	IV	2,067	1,521	546	774	486	288
	V	431	401	30	307	287	20
Family	850	Basketry Weavers and Related Workers					
	Total	1,807	1,340	467	717	474	243
	IV	1,547	1,096	451	559	329	230
	V	260	244	16	158	145	13
Group	86	Testers, Packers, Sorters and Related Workers					
	Total	479	477	2	440	438	2
	V	209	208	1	178	177	1
	VII	112	111	1	110	109	1
	VIII	129	129	..	124	124	..
	IX	29	29	..	28	28	..
	V	921	906	15	670	661	9
	VI	513	507	6	461	456	5
	VII	231	230	1	225	224	1
	VIII	1,135	1,116	19	751	732	19
	IX	21,704	17,197	4,507	12,753	10,690	2,063
Group	90	Fire Fighters, Policemen, Guards and Related Workers					
	Total	5,532	5,519	13	3,950	3,938	12
	III	47	47	..	35	35	..
	V	535	535	.	401	401	..
	VI	244	244	.	204	204	..
	VII	205	205	..	199	199	..
	VIII	348	348	..	311	311	..
	IX	4,153	4,140	13	2,800	2,788	12
Family	901	Police Constables, Investigators and Related Workers					
	Total	2,252	2,245	7	2,023	2,016	7
	IX	2,252	2,245	7	2,023	2,016	7
Family	903	Watchmen and Chowkidars					
	Total	3,156	3,150	6	1,825	1,820	5
	III	47	47	..	35	35	.
	V	524	524	..	390	390	..
	VI	244	244	.	204	204	..
	VII	205	205	.	199	199	..
	VIII	339	339	.	303	303	.
	IX	1,797	1,791	6	694	689	5
Group	91	House Keepers, Cooks, Maids and Related Workers					
	Total	4,365	3,771	594	3,730	3,238	492
	V	31	31	..	30	30	..
	VIII	49	48	1	47	46	1
	IX	4,285	3,692	593	3,653	3,162	491
Family	911	Cooks, Cooks-bearers (Domestic and Institutional)					
	Total	1,827	1,751	76	1,538	1,472	66
	V	30	30	..	30	30	..
	VIII	46	46	..	44	44	
	IX	1,751	1,675	76	1,464	1,398	66
Family	912	Butlers, Bearers, Waiters, Maids and other Servants (Domestic)					
	Total	2,344	1,968	376	2,122	1,762	360
	IX	2,344	1,968	376	2,122	1,762	360
Group	92	Waiters, Bartenders and Related Workers					
	Total	903	852	51	903	852	51
	V	64	64	..	64	64	..
	VIII	35	34	1	35	34	1
	IX	804	754	50	804	754	50
Family	920	Waiters, Bartenders and Related Workers (Institutional)					
	Total	903	852	51	903	852	51
	V	64	64	..	64	64	...
	VIII	35	34	1	35	34	1
	IX	804	754	50	804	754	50

TABLE B-V—contd.

OCCUPATIONAL CLASSIFICATION BY SEX OF PERSONS AT WORK OTHER THAN CULTIVATION

Division, Group and Family	Category	Total Workers					
		Total			Urban		
		Persons	Males	Females	Persons	Males	Females
1		2	3	4	5	6	7
		Ambala District—contd.					
Group	93	**Building Care Takers, Cleaners and Related Workers**					
	Total	9,944	6,324	3,620	4,467	3,138	1,329
	III	38	31	7	38	31	7
	IV	29	23	6	5	5	..
	V	291	276	15	175	166	9
	VI	269	263	6	257	252	5
	VII	26	25	1	26	25	1
	VIII	703	686	17	358	341	17
	IX	8,588	5,020	3,568	3,608	2,318	1,290
Family	930	**Building Care Takers**					
	Total	322	322	..	11	11	..
	V	1	1	..	1	1	..
	VI	3	3	..	3	3	..
	VIII	1	1	..	1	1	..
	IX	317	317	..	6	6	..
Family	931	**Cleaners, Sweepers and Watermen**					
	Total	9,622	6,002	3,620	4,456	3,127	1,329
	III	38	31	7	38	31	7
	IV	29	23	6	5	5	..
	V	290	275	15	174	165	9
	VI	266	260	6	254	249	5
	VII	26	25	1	26	25	1
	VIII	702	685	17	357	340	17
	IX	8,271	4,703	3,568	3,602	2,312	1,290
Group	94	**Barbers, Hair dressers, Beauticians and Related Workers**					
	Total	2,064	2,054	10	580	577	3
	IX	2,064	2,054	10	580	577	3
Family	940	**Barbers, Hair dressers, Beauticians and Related Workers**					
	Total	2,064	2,054	10	580	577	3
	IX	2,064	2,054	10	580	577	3
Group	95	**Launderers, Dry cleaners and Pressers**					
	Total	1,568	1,307	261	1,094	887	207
	IX	1,568	1,307	261	1,094	887	207
Family	950	**Laundrymen, Washermen and Dhobies**					
	Total	1,288	1,052	236	858	676	182
	IX	1,288	1,052	236	858	676	182
Family	951	**Dry cleaners and Pressers**					
	Total	280	255	25	236	211	25
	IX	280	255	25	236	211	25

Division, Group and Family	Category	Total Workers					
		Total			Urban		
		Persons	Males	Females	Persons	Males	Females
1		2	3	4	5	6	7
		Ambala District—concld.					
Group	96	**Athletes, Sportsmen and Related Workers**					
	Total	62	52	10	58	48	10
	IX	62	52	10	58	48	10
Group	97	**Photographers and Related Camera Operators**					
	Total	115	115	..	112	112	..
	IX	115	115	..	112	112	..
Group	99	**Service, Sport and Recreation Workers, n.e.c.**					
	Total	65	63	2	44	44	..
	IX	65	63	2	44	44	..
Division	X	**Workers not classifiable by Occupations**					
	Total	535	518	17	12	11	1
	III	1	1	..	..	..	..
	IV	2	2	..	..	..	..
	V	80	77	3	..	..	..
	VI	9	9	..	..	..	..
	VIII	15	15	..	..	..	..
	IX	428	414	14	12	11	1
Group	X8	**Workers reporting Occupations unidentifiable or unclassifiable**					
	Total	250	237	13	11	10	1
	IX	250	237	13	11	10	1
Family	X80	**Workers reporting Occupations unidentifiable or unclassifiable**					
	Total	250	237	13	11	10	1
	IX	250	237	13	11	10	1
Group	X9	**Workers not reporting Occupations**					
	Total	285	281	4	1	1	..
	III	1	1	..	..	..	..
	IV	2	2	..	..	..	..
	V	80	77	3	..	..	..
	VI	9	9	..	..	..	..
	VIII	15	15	..	..	..	..
	IX	178	177	1	1	1	..
Family	X90	**Workers not reporting Occupations**					
	Total	285	281	4	1	1	..
	III	1	1	..	..	..	..
	IV	2	2	..	..	..	..
	V	80	77	3	..	..	..
	VI	9	9	..	..	..	..
	VIII	15	15	..	..	..	..
	IX	178	177	1	1	1	..

TABLE B-V—contd.

OCCUPATIONAL CLASSIFICATION BY SEX OF PERSONS AT WORK OTHER THAN CULTIVATION

Division Category		Total Workers		
		Persons	Males	Females
1		2	3	4
All Divisions		**Rupar Tahsil—Rural**		
	Total	13,303	12,195	1,108
	III	286	254	32
	IV	5,058	4,499	559
	V	546	498	48
	VI	630	630	..
	VII	1,019	1,015	4
	VIII	477	477	..
	IX	5,287	4,822	465
Division 0		**Professional, Technical and Related Workers**		
	Total	832	717	115
	VI	8	8	.
	VII	18	18	..
	VIII	1	1	..
	IX	805	690	115
Division 1		**Administrative, Executive and Managerial Workers**		
	Total	932	929	3
	III	4	4	.
	V	3	3	..
	VII	19	19	..
	VIII	8	8	.
	IX	898	895	3
Division 2		**Clerical and Related Workers**		
	Total	213	210	3
	V	10	10	..
	VI	23	23	..
	VII	18	18	..
	VIII	23	23	.
	IX	139	136	3
Division 3		**Sales Workers**		
	Total	964	960	4
	VII	964	960	4
Division 4		**Farmers, Fishermen, Hunters, Loggers and Related Workers**		
	Total	1,359	1,167	192
	III	281	249	32
	IV	1,075	915	160
	IX	3	3	.
Division 5		**Miners, Quarrymen and Related Workers**		
	Total	1	1	..
	III	1	1	..
Division 6		**Workers in Transport and Communication Occupations**		
	Total	395	395	..
	VIII	392	392	
	IX	3	3	..

Division Category		Total Workers		
		Persons	Males	Females
1		2	3	4
		Rupar Tahsil—Rural—concld.		
Division 7-8		**Craftsmen, Production Process Workers, and Labourers, n.e.c.**		
	Total	7,256	6,785	471
	IV	3,983	3,584	399
	V	531	484	47
	VI	596	596	.
	VIII	47	47	.
	IX	2,099	2,074	25
Division 9		**Service, Sport and Recreation Workers**		
	Total	1,288	968	320
	V	2	1	1
	VIII	6	6	.
	IX	1,280	961	319
Division X		**Workers not classifiable by Occupations**		
	Total	63	63	..
	VI	3	3	.
	IX	60	60	..
All Divisions		**Nalagarh Tahsil—Rural**		
	Total	2,932	2,339	593
	III	74	72	2
	IV	1,705	1,186	519
	V	54	45	9
	VI	111	111	..
	VII	205	202	3
	VIII	59	59	.
	IX	724	664	60
Division 0		**Professional, Technical and Related Workers**		
	Total	233	201	32
	IX	233	201	32
Division 1		**Administrative, Executive and Managerial Workers**		
	Total	99	91	8
	IX	99	91	8
Division 2		**Clerical and Related Workers**		
	Total	83	82	1
	V	29	29	..
	VI	4	4	.
	VIII	2	2	.
	IX	48	47	1
Division 3		**Sales Workers**		
	Total	205	202	3
	VII	205	202	3
Division 4		**Farmers, Fishermen, Hunters, Loggers and Related Workers**		
	Total	722	510	212
	III	74	72	2
	IV	646	436	210
	V	2	2	..

TABLE B-V—contd.

OCCUPATIONAL CLASSIFICATION BY SEX OF PERSONS AT WORK OTHER THAN CULTIVATION

Division Category		Total Workers Person	Males	Females
1		2	3	4
		Nalagarh Tahsil—Rural—contd.		
Division 6		**Workers in Transport and Communication Occupations**		
	Total	**25**	**25**	..
	VIII	25	25	..
Division 7-8		**Craftsmen, Production Process Workers, and Labourers, n. e. c.**		
	Total	**1,346**	**1,016**	**330**
	IV	1,059	750	309
	V	23	14	9
	VI	98	98	..
	VIII	32	32	
	IX	134	122	12
Division 9		**Service, Sport and Recreation Workers**		
	Total	**179**	**172**	**7**
	VI	9	9	
	IX	170	163	7
Division X		**Workers not classifiable by Occupations**		
	Total	**40**	**40**	..
	IX	40	40	.
All Divisions		**Kharar Tahsil—Rural**		
	Total	**27,881**	**25,598**	**2,283**
	III	**854**	**816**	**38**
	IV	**6,491**	**5,694**	**797**
	V	**4,578**	**4,066**	**512**
	VI	**2,834**	**2,701**	**133**
	VII	**2,330**	**2,315**	**15**
	VIII	**1,132**	**1,120**	**12**
	IX	**9,662**	**8,886**	**776**
Division 0		**Professional, Technical and Related Workers**		
	Total	**1,127**	**966**	**161**
	VI	4	4	..
	VIII	2	2	..
	IX	1,121	960	161
Division 1		**Administrative, Executive and Managerial Workers**		
	Total	**1,213**	**1,213**	..
	V	22	22	..
	VII	7	7	..
	IX	1,184	1,184	..
Division 2		**Clerical and Related Workers**		
	Total	**844**	**838**	**6**
	V	295	295	..
	VI	44	44	..
	VII	29	29	..
	VIII	3	3	..
	IX	473	467	6

Division Category		Total Workers Persons	Males	Females
1		2	3	4
		Naraingarh Tahsil—Rural—contd.		
Division 1		**Administrative, Executive and Managerial Workers**		
	Total	**699**	**699**	..
	V	13	13	..
	VII	8	8	
	IX	678	678	
Division 2		**Clerical and Related Workers**		
	Total	**165**	**157**	**8**
	V	1	1	..
	VI	1	1	..
	VII	17	17	..
	VIII	29	29	
	IX	117	109	8
Division 3		**Sales Workers**		
	Total	**1,253**	**1,244**	**9**
	VII	1,253	1,244	9
Division 4		**Farmers, Fishermen, Hunters, Loggers and Related Workers**		
	Total	**1,647**	**1,289**	**358**
	III	394	387	7
	IV	1,251	900	351
	IX	2	2	...
Division 5		**Miners, Quarrymen and Related Workers**		
	Total	**31**	**31**	..
	III	31	31	..
Division 6		**Workers in Transport and Communication Occupations**		
	Total	**99**	**99**	..
	VIII	98	98	..
	IX	1	1	..
Division 7-8		**Craftsmen, Production Process Workers, and Labourers, n. e. c.**		
	Total	**7,479**	**6,250**	**1,229**
	IV	4,379	3,284	1,095
	V	500	476	24
	VI	176	174	2
	VIII	23	23	..
	IX	2,401	2,293	108
Division 9		**Service, Sport and Recreation Workers**		
	Total	**1,551**	**1,073**	**478**
	III	7	7	..
	V	68	68	..
	VIII	9	9	..
	IX	1,467	989	478
Division X		**Workers not classifiable by Occupations**		
	Total	**82**	**79**	**3**
	V	3	3	..
	IX	79	76	3

Division 3	**Sales Workers**		
Total	2,294	2,279	15
VII	2,294	2,279	15
Division 4	**Farmers, Fishermen, Hunters, Loggers and Related Workers**		
Total	2,454	2,246	208
III	825	790	35
IV	1,538	1,365	173
V	10	10	..
VI	77	77	..
VIII	1	1	..
IX	3	3	..
Division 5	**Miners, Quarrymen and Related Workers**		
Total	29	26	3
III	29	26	3
Division 6	**Workers in Transport and Communication Occupations**		
Total	798	786	12
V	46	46	..
VI	5	5	..
VII	715	703	12
IX	32	32	..
Division 7-8	**Craftsmen, Production Process Workers, and Labourers, n. e. c.**		
Total	16,880	15,494	1,386
IV	4,953	4,329	624
V	4,123	3,619	504
VI	2,700	2,567	133
VIII	345	345	
IX	4,759	4,634	125
Division 9	**Service, Sport and Recreation Workers**		
Total	2,124	1,638	486
V	35	30	5
VI	4	4	..
VIII	56	56	..
IX	2,029	1,548	481
Division X	**Workers not classifiable by Occupations**		
Total	118	112	6
V	47	44	3
VIII	10	10	..
IX	61	58	3
All Divisions	**Naraingarh Tahsil—Rural**		
Total	13,992	11,770	2,222
III	432	425	7
IV	5,630	4,184	1,446
V	590	566	24
VI	177	175	2
VII	1,278	1,269	9
VIII	159	159	.
IX	5,726	4,992	734
Division 0	**Professional, Technical and Related Workers**		
Total	986	849	137
V	5	5	..
IX	981	844	137
All Divisions	**Ambala Tahsil—Rural**		
Total	19,471	17,374	2,097
III	594	539	55
IV	4,640	3,745	895
V	1,413	1,339	74
VI	543	537	6
VII	1,985	1,960	25
VIII	823	823	.
IX	9,473	8,431	1,042
Division 0	**Professional, Technical and Related Workers**		
Total	1,030	928	102
V	105	105	..
VI	16	16	..
VII	12	12	.
IX	897	795	102
Division 1	**Administrative, Executive and Managerial Workers**		
Total	1,229	1,226	3
III	10	10	..
V	1	1	..
VII	7	7	..
IX	1,211	1,208	3
Division 2	**Clerical and Related Workers**		
Total	352	347	5
VIII	29	29	..
IX	323	318	5
Division 3	**Sales Workers**		
Total	1,966	1,941	25
III	1,966	1,941	25
Division 4	**Farmers, Fishermen, Hunters, Loggers and Related Workers**		
Total	1,602	1,427	175
III	582	527	55
IV	1,016	896	120
IX	4	4	..
Divisions 6	**Workers in Transport and Communication Occupations**		
Total	523	523	...
VIII	523	523	..
Division 7-8	**Craftsmen, Production Process Workers, and Labourers, n. e. c.**		
Total	10,407	9,323	1,084
IV	3,598	2,829	769
V	1,277	1,203	74
VI	507	501	6
VIII	266	266	
IX	4,759	4,524	235
Division 9	**Service, Sport and Recreation Workers**		
Total	2,250	1,554	696
III	2	2	.
IV	24	18	6
VI	17	17	
IX	2,207	1,517	690
Division X	**Workers not classifiable by Occupations**		
Total	112	105	7
IV	2	2	..
V	30	30	..
VI	3	3	..
VIII	5	5	..
IX	72	65	7

TABLE B-V—concld.

OCCUPATIONAL CLASSIFICATION BY SEX OF PERSONS AT WORK OTHER THAN CULTIVATION

Division/Category		Total Workers		
		Persons	Males	Females
1		2	3	4
		Jagadhri Tahsil—Rural		
All Divisions	**Total**	**23,918**	**21,070**	**2,848**
	III	**644**	**609**	**35**
	IV	**7,491**	**5,631**	**1,860**
	V	**3,381**	**3,232**	**149**
	VI	**616**	**614**	**2**
	VII	**1,638**	**1,612**	**26**
	VIII	**2,211**	**2,207**	**4**
	IX	**7,937**	**7,165**	**772**
Division 0		**Professional, Technical and Related Workers**		
	Total	**893**	**766**	**127**
	V	5	5	..
	VI	10	10	..
	VII	31	30	1
	VIII	6	6	..
	IX	841	715	126
Division 1		**Administrative, Executive and Managerial Workers**		
	Total	**838**	**836**	**2**
	III	30	30	..
	VII	2	2	..
	VIII	6	6	..
	IX	800	798	2
Division 2		**Clerical and Related Workers**		
	Total	**472**	**466**	**6**
	III	4	4	..
	V	186	186	..
	VI	65	65	..
	VII	23	23	..
	VIII	176	176	..
	IX	18	12	6
Division 3		**Sales Workers**		
	Total	**1,574**	**1,549**	**25**
	VII	1,574	1,549	25

Division/Category		Total Workers		
		Persons	Males	Females
1		2	3	4
		Jagadhri Tahsil—Rural—concld.		
Division 4		**Farmers, Fishermen, Hunters, Loggers and Related Workers**		
	Total	**3,340**	**2,253**	**1,087**
	III	606	571	35
	IV	2,695	1,643	1,052
	V	30	30	..
	VI	5	5	..
	VIII	1	1	..
	IX	3	3	..
Division 6		**Workers in Transport and Communication Occupations**		
	Total	**1,143**	**1,139**	**4**
	V	2	2	..
	VIII	1,141	1,137	4
Division 7-8		**Craftsmen, Production Process Workers, and Labourers, n.e.c.**		
	Total	**13,262**	**12,135**	**1,127**
	IV	4,796	3,988	808
	V	3,012	2,863	149
	VI	511	510	1
	VII	2	2	..
	VIII	568	568	..
	IX	4,373	4,204	169
Division 9		**Service, Sports and Recreation Workers**		
	Total	**2,288**	**1,818**	**470**
	III	3	3	..
	V	146	146	..
	VI	22	21	1
	VII	6	6	..
	VIII	313	313	..
	IX	1,798	1,329	469
Division X		**Workers not classifiable by Occupations**		
	Total	**108**	**108**	..
	III	1	1	..
	VI	3	3	..
	IX	104	104	..

APPENDIX TO TABLE B-V

Families having less than 1 % of Workers of the respective Division ((less than 0.5 % in case of Families of Division 7-8), have been shown in this Appendix. The following abbreviations have been used :—

III In Mining, Quarrying, Livestock, Forestry, Fishing, Hunting and Plantations, Orchards & Allied Activities

IV At Household Industry

V In Manufacturing other than Household Industry

VI In Construction

VII In Trade and Commerce

VIII In Transport, Storage and Communications

IX In Other Services

M = Males

F = Females

Ambala District

002: Total V (M32), VI (M1), VIII (M1), IX (M5), Urban V (M32), VI (M1), VIII (M1), IX (M5) ; **003:** Total V (M16), VI (M11), VIII (M3), IX (M29), Urban V (M16), VI (M2), VIII (M3), IX (M29); **004** : Total V (M4), IX (M1), Urban V (M4), IX (M1); **007** : Total VI (M8), IX (M2), Urban VI (M7), IX (M1); **009** : Total III (M2), V (M29), VI (M13), VIII (M16), IX (M22), Urban III (M2), V (M29) , VI (M13), VIII (M16), IX (M22); **010** : Total V (M11), IX (M 47, F1), Urban V (M 11), IX (M47, F1) ; **011** : Total V (M1), Urban V (M1) ; **012** : Total IX (M 4), Urban IX (M 4); **014** : Total IX (M3), Urban IX (M3) ; **020** : Total IX (M5, F2), Urban IX (M4) ; **021** : Total III (M 3), IX (M 134), Urban III (M3), IX (M13); **022** : Total IX (M1), Urban IX (M1) ; **023** : Total III (M1), IX (M12), Urban III (M1), IX (M12) ; **029** : Total IX (M1), Urban IX (M1) ; **032** : Total IX (M19, F2), Urban IX (M 18, F1) ; **034** : Total IX (M1) ; **042** : Total III (M1), V (M1), VIII (M4), IX (M50, F 17), Urban III (M1), V (M1), VIII (M4), IX (M46, F 17) ; **044** : Total IX (M25, F1), Urban IX (M21, F1); **045** : Total IX (M2), Urban IX (M2) ; **047** : Total V (M8), IX (M4), Urban V (M8), IX (M4) ; **049** : Total IX (M44, F5), Urban IX (M2); **053** : Total IX (M2, F36), Urban IX (M2, F36); **060** : Total IX (M60), Urban IX (M58); **062** : Total IX (M9, F10), Urban IX (F10); **069** : Total IX (M89, F10), Urban IX (M74, F 10); **070** : Total IX (M15, F1), Urban IX (M5, F1); **072** : Total VII (M1), IX (M4), Urban VII (M1), IX (M4); **075** : Total V (M5), VIII (M1), IX (M10), Urban V (M5), VIII (M1), IX (M10); **076** : Total VIII (M4, F1), IX (M43, F29), Urban VIII (M4, F1), IX (M37, F29) ; **077** : Total IX (M1), Urban IX (M1); **078** : Total IX (M1), Urban IX (M1); **079** : Total III (M2), V (M1), IX (M16), Urban III (M2), V (M1), IX (M16); **080** : Total IX (M11, F5), Urban IX (M7, F5), **081** : Total V (M9), VI (M1), VII (M4), VIII (M1), IX (M41, F2), Urban V (M7), VI (M1), VII (M4), VIII (M1), IX (M 37, F2) ; **082** : Total V (M3), VIII (M3), IX (M54, F1), Urban V (M3), VIII (M3), IX (M54, F1); **083** : Total V (M2), VII (F1), VIII (M1), IX (M16, F3), Urban V (M2), VIII (M1), IX (M16, F3); **084** : Total IV (M1), Urban IV (M1); **085** : Total IX (M13, F5), Urban IX (M13, F5); **089** : Total VIII (M3), IX (M8, F 1), Urban VIII (M3), IX (M8, F1); **091** : Total V (M8), VI (M8), IX (M125), Urban V (M8), VI (M8), IX (M125); **0X3** : Total V (M2), IX (M95, F4), Urban V (M2), IX (M90, F4); **0X9** : Total IX (F1), Urban IX (F1); **102:** Total IX (M96, F1), Urban IX (M52, F1); **103** : Total IX (M8, F4); **109** : Total IX (M20, F1), Urban IX (M3); **110** : Total VII (M151, F1), Urban VII (M151, F1); **111** : Total VII (M147), Urban VII (M139); **120** : Total VII (M68), Urban VII (M51); **121** : Total VII (M7), Urban VII (M7); **129:** Total VII (M23), Urban VII (M5); **130** : Total III (M44); **132:** Total IX (M6), Urban IX (M3); **134:** Total VIII (M199), Urban VIII (M185); **136:** Total IX (M36, F6), Urban IX (M14, F6); **202:** Total VIII (M87), IX (M23), Urban VIII (M87), IX (M23); **220:** Total III (M6), V (M3), VI (M1), VII (M1), IX (M10), Urban III (M6), V (M3), VI (M1), VII (M1), IX M(9); **229** : Total VIII (M1), IX (M7), Urban IX (M1); **310:** Total VII (M124, F5), Urban VII (M121, F5); **311** : Total VII (M122), Urban VII (M84); **312** : Total VII (M144), Urban VII (M133); **313** : Total VII (M31), Urban VII (M6); **314:** Total VII (M1), IX (M82), Urban VII (M1), IX (M82); **319** : Total VII (M190, F2). Urban VII (M190, F2); **320:** Total V (M13), VII (M63), Urban V (M 13), VII (M 61); **321:** Total V (M11, F2), Urban V (M 11, F 2) ; **339** : Total VII (M 239), IX (M6), Urban VII (M 62), IX (M 6); **340** : Total VII (M 27, F3), Urban VII (M 13, F 3); **341** : Total VII (M 3), Urban VII (M 3); **402** : Total III (M 21), IX (M22), Urban III (M 21), IX (M22); **409** : Total IX (M 1), Urban IX (M1); **410** : Total III (M 28, F 30), Urban III (M 28); **413** : Total III (M2, F 1), Urban III (M 2, F 1); **415** : Total III (M 82), Urban III (M 18); **420** : Total III (M 1), Urban III (M 1); **431** : Total III (M 18), Urban III (M 15); **439** : Total III (M1); **443** : Total III (M 23, F 2), IV (M 17, F 3), V (M 31), Urban III (M 4), V (M 2); **601** : Total V (M 1), VIII (M 1), Urban V (M 1); **610** : Total VIII (M15), IX (M 4), Urban VIII (M 9), IX (M 4); **611** : Total VIII (M 30, F 1), Urban VIII (M 15); **620** : Total VIII (M1); **650** : Total VIII (M 23), Urban VIII (M 9); **652** : Total VIII (M 4), Urban VIII (M2); **661** : Total VIII (M3), Urban VIII (M3); **671** : Total VIII (M 80), IX (M 10), Urban VIII (M 71), IX (M 10); **672** : Total VIII (M 33), IX (M 8), Urban VIII (M1), IX (M 8); **679** : Total V (M1), VI (M 2), VIII (M 45), IX (M2), Urban V (M1), VI (M 2), VIII (M 27), IX (M 2); **701** : Total IV (M22, F 2), V (M 17, F 4), Urban IV (M 22, F 2), V (M 17, F 4) ; **703** : Total V (M 2), Urban V (M 2); **705** : Total IV (M1), V (M2), Urban IV (M 1), V (M 2); **706** : Total IV (M 209, F 4), V (M 39), Urban IV (M 148, F 4), V (M23); **707** : Total IV (M 17, F 8), V (M 57), Urban IV (M 5, F2), V (M35); **708** : Total IV (M 30, F 6), V (M 103), Urban IV (M 30, F2), V (M 91); **709** : Total IV (M 23, F 36), V (M 295, F 10), Urban V (M 28, F 1); **711** : Total IV (M 1), V (M2), Urban IV (M1), V (M2); **713** : Total V (M1), Urban V (M1); **714** : Total V (M2), Urban V (M1); **715** : Total IV (M 19, F 47), V (M 58, F 9), Urban IV (M 13, F 10), V

APPENDIX TO TABLE B-V—concld.

Ambala District—contd.

(M 57, F 6); **719**: Total IV (M2, F 2), V (M 26), IX (M2, F 1), Urban IV (M 2, F2), V (M 12), IX (M2, F 1); **721**: Total IV (M 5, F 46), V (M 1, F 1), Urban IV (M 5, F 2), V (M1, F1); **722**: Total IV (M11, F 1), V (M2), Urban IV (M11, F 1), V (M 2); **729**: Total IV (M 14, F 7), V (M 18, F 1), Urban IV (M3), V (M 13); **730**: Total V (M 75), Urban V (M 65); **731**: Total V (M 2, F 1), Urban V (M 2, F 1); **732**: Total V (M 253, F 1), Urban V (M 172, F 1); **735**: Total IV (F 1), V (M 3), Urban IV (F 1), V (M 3); **739**: Total V (M 18); **752**: Total IV (M 1), V (M 25), VIII (M7), Urban V (M 25), VIII (M 1); **755**: Total III (M 1), V (M 28), VI (M 184), VIII (M 14), IX (M53), Urban III (M1), VI (M 156), VIII (M 12), IX (M 53); **756**: Total IV (M 3), V (M 163, F 1), VI (M 12), VIII (M 39), Urban IV (M3), V (M 158, F 1), VI (M 12), VIII (M 37; **757**: Total IV (M 10), V (M 68), VIII (M7), Urban V (M 40), VIII (M 7); **758**: Total IV (M 15), V (M 146), Urban IV (M 9), V (M132); **759**: Total IV (M 6), V (M131), VI (M2), VIII (M8), Urban IV (M 6), V (M94), VI (M2), VIII (M 3); **761**: Total V (M 70), VII (M 4), VIII (M 42), IX (M 110), Urban VII (M 4), VIII (M 42), IX (M66); **762**: Total IV (M5), V (M 62), VIII (M 10), Urban IV (M 5), V (M 58), VIII (M 8); **763**: Total VIII (M 46), Urban VIII (M 46); **769**: Total V (M 72), VIII (M40), IX (M91, F 1), Urban V (M 25), VIII (M 40), IX (M 89, F 1); **771**: Total V (M 4), Urban V (M 4); **772**: Total III (M 6), IV (M 63), V (M 439), Urban III (M 6), IV (M 50), V (M 411); **773**: Total IV (M2), V (M1), VIII (M 2), Urban IV (M2), V (M1), VIII (M2); **774**: Total IV (M44), V (M35), Urban IV (M 44), V (M 34); **775**: Total IV (M 68, F 2), V (M 98), Urban IV (M 68, F 2), V (M 98); **779**: Total IV (M 57), V (M 29), VI (M 29), VII (M 10), VIII (M1), IX (M 5), Urban IV (M 4), V (M 10), VI (M 17), VII (M 10), VIII (M1), IX (M5); **792**: Total V (M 9), VI (M 6, F 1), VII (M 7), Urban V (M9), VI (M 6), VII, (M 7); **793**: Total IV (M 3), V (M 72), VI (M22), Urban IV (M2), V (M 72), VI (M 17); **795**: Total VI (M 17), Urban VI (M1); **800**: Total IV (M 2), V (M 94), Urban IV (M2), V (M93); **801**: Total IV (M 1), V (M 405), Urban IV (M1), V (M 368); **802**: Total V (M 3), IX (M 63), Urban V (M 3), IX (M 63); **803**: Total IV (M 4, F 1), V (M 334), Urban IV (M 4, F1), V (M 301); **804**: Total IV (M 4, F 1), V (M 21), Urban IV (M 4, F 1), V (M 20); **805**: Total V (M 5), Urban V (M 3); **806**: Total V (M 4), Urban V (M 4); **807**: Total V (M 4), Urban V (M 4); **808**: Total IV (M 6), V (M 197), VI (M 4), VII (M 3, F1), IX (M 18), Urban IV (M 4), V (M 196), VI (M 4), VII (M 3, F 1), IX (M 18); **809**: Total V (M 71), VI (M 1), VIII (M5), IX (M 4), Urban V (M 61), VI (M 1), VIII (M 5), IX (M 4); **810**: Total IV (M6), V (M 311, F 127), Urban IV (M 6), V (M 106, F 16); **812**: Total IV (M 7, F1), V (M 10), Urban IV (M 7, F 1),

Ambala District—concld.

V (M 10); **813**: Total V (M 37), Urban V (M 2); **814**: Total V (M 15); **815**: Total V (M 15, F 1); **819**: Total IV (M 359, F 77), V (M 53, F 16); **821**: Total IV (M 187, F 17), V (M47, F 3), Urban IV (M 12, F 1), V (M 35, F 1); **822**: Total III (M 45), IV (M 74, F 6), V (M 132, F 2), Urban III (M 45), IV (M 73, F 6), V (M 128, F 2); **825**: Total IV (M 16, F 3), V (M 36), Urban IV (M 10, F 3), V (M29); **826**: Total IV (M 1), V (M1), Urban IV (M1), V (M 1); **827**: Total IV (M 5), V (M 89), Urban IV (M 5), V (M89); **828**: Total V (M 2), Urban V (M 2); **829**: Total IV (M41) V (M 162, F 1), Urban IV (M 39), V (M 85, F 1); **830**: Total IV (M 1), V (M 3), Urban IV (M1), V (M 3); **831**: Total IV (M 30), V (M 118), Urban IV (M 30), V (M116); **832**: Total V (M 7, F 1), Urban V (M 7, F 1); **833**: Total V (M 89), Urban V (M 87); **839**: Total IV (M 2, F 1), V (M 76, F 1), Urban IV (M 2, F1), V (M 47, F 1); **840**: Total V (M 5), Urban V (M 5); **842**: Total IV (M1), V (M 2), Urban IV (M 1); **851**: Total IV (M3), V (M 19, F 2), Urban IV (M 3), V (M 19, F 1); **852**: Total IV (M 3), V (M 20), Urban IV (M 3), V (M 20); **853**: Total IV (M317, F 3), V (M 50, F 2), Urban IV (M77, F3), V (M 45, F 2), **855**: Total IV (M 5), V (M 7), Urban IV (M 5), V (M 7); **856**: Total IV (M 17, F 29), V (M 25), Urban IV (M 17, F 29), V (M 25); **859**: Total IV (M 80, F 63), V (M 36, F 10), Urban IV (M 52, F 26), V (M 26, F4); **860**: Total V (M 44, F 1), VII (M 92), VIII (M 55), IX (M 13), Urban V (M 44, F 1), VII (M 90), VIII (M 55), IX (M 12); **861**: Total V (M 164), VII (M 19, F 1), VIII (M 74), IX (M 16), Urban V (M133), VII (M 19, F 1), VIII (M69), IX (M 16); **870**: Total III (M 3), V (M 227), VI (M 139), VIII (M 43), IX (M 121), Urban III (M 3), V (M 223), VI (M 122), VIII (M 43), IX (M 121); **871**: Total V (M77), VIII (M 21), Urban (M 70), VIII (M 13); **872**: Total III (M 1), V (M 7), VI (M 17), VIII (M 25), Urban III (M 1), VI (M 17), VIII (M25); **873**: Total VIII (M 8), Urban VIII (M 8); **874**: Total VI (M 73), Urban VI (M 10); **875**: Total VIII (M 2), Urban VIII (M 2); **876**: Total III (M 4), V (M 108), VI (M 13), VIII (M 205), IX (M 35), Urban III (M 4), V (M96), VI (M13), VIII (M198), IX (M35); **879**: Total V (M 1), VI (M 4), IX (M 4), Urban V (M 1), VI (M 4), IX (M 4); **900**: Total V (M 11), VIII (M 9), IX (M 49), Urban V (M 11), VIII (M 8), IX (M 43); **902**: Total IX (M 55), Urban IX (M 40); **910**: Total V (M 1), VIII (M 2, F 1), IX (M 49, F 64), Urban VIII (M 2, F 1), IX (M 2, F 10); **913**: Total IX (F 77), Urban IX (F 55); **960**: Total IX (M 52, F 10), Urban IX (M 48, F 10); **970**: Total IX (M 4), Urban IX (M 1); **979**: Total IX (M 111), Urban IX (M 111); **990**: Total IX (M7), Urban IX (M7); **999**: Total IX (M 56, F 2), Urban IX (M37).

TABLE B VI

OCCUPATIONAL DIVISIONS OF PERSONS AT WORK OTHER THAN CULTIVATION CLASSIFIED BY SEX, BROAD AGE GROUPS AND EDUCATIONAL LEVELS

IN URBAN AREAS ONLY

TABLE

OCCUPATIONAL DIVISIONS OF PERSONS AT WORK OTHER THAN CULTIVATION

IN URBAN

Occupational Division No.	Age Group	Total Workers			Total Literate Workers		EDUCATIONAL LEVELS: Literate (without educational level)		Primary or Junior Basic		Matriculation or Higher Secondary	
		P	M	F	M	F	M	F	M	F	M	F
1	2	3	4	5	6	7	8	9	10	11	12	13
												Ambala
All Divisions	**Total**	**138,986**	**131,131**	**7,855**	**90,859**	**2,792**	**18,901**	**388**	**35,544**	**622**	**27,135**	**763**
	0—14	**2,005**	**1,713**	**292**	**472**	**33**	**233**	**8**	**238**	**25**	**1**	..
	15—34	**80,814**	**76,460**	**4,354**	**55,076**	**1,969**	**9,621**	**161**	**21,771**	**325**	**18,219**	**671**
	5—59	**49,774**	**46,968**	**2,806**	**32,031**	**743**	**7,626**	**188**	**12,365**	**265**	**8,467**	**90**
	60+	**6,353**	**5,951**	**402**	**3,258**	**47**	**1,417**	**31**	**1,165**	**7**	**436**	**2**
	A.N.S.	**40**	**39**	**1**	**22**	..	**4**	..	**5**	..	**12**	..
Division 0	**Total**	**10,256**	**8,074**	**2,182**	**7,014**	**1,975**	**517**	**80**	**864**	**308**	**2,529**	**637**
	0—14				3	2	..	..	3	2	..	..
	15—34				3,545	1,504	115	31	260	137	1,546	567
	35—59				2,921	457	247	44	490	168	883	70
	60+				544	12	155	5	111	1	100	..
	A.N.S.				1	..	..	..	..	..	..	..
Division 1	**Total**	**17,671**	**17,555**	**116**	**16,196**	**95**	**2,619**	**9**	**6,602**	**21**	**5,466**	**30**
	0—14				2	..	2	..	..	..	..	..
	15—34				10,939	52	1,798	4	4,843	11	3,627	23
	35—59				5,024	40	764	3	1,685	9	1,762	7
	60+				227	3	53	2	74	1	75	..
	A.N.S.				4	..	2	..	..	..	2	..
Division 2	**Total**	**17,740**	**17,607**	**133**	**16,529**	**82**	**1,243**	**19**	**2,818**	**14**	**8,905**	**32**
	0—14				7	..	..	..	7	..	..	..
	15—34				10,443	51	523	3	1,455	4	5,981	28
	35—59				5,858	29	674	14	1,267	10	2,842	4
	60+				216	2	45	2	89	..	78	..
	A.N.S.				5	..	1	..	..	..	4	..
Division 3	**Total**	**16,526**	**16,362**	**164**	**14,645**	**32**	**3,377**	**9**	**7,257**	**18**	**3,564**	**4**
	0—14				48	2	12	..	35	2	1	..
	15—34				6,660	17	1,038	4	3,245	9	2,113	3
	35—59				6,617	10	1,720	3	3,431	6	1,306	1
	60+				1,318	3	607	2	546	1	142	..
	A.N.S.				2	..	..	..	..	..	2	..
Division 4 (Excluding Families 400, 401 & 414)	**Total**	**2,475**	**2,296**	**179**	**720**	**19**	**296**	**9**	**297**	**10**	**89**	..
	0—14				11	..	5	..	6	..	..	..
	15—34				358	16	132	8	163	8	44	..
	35—59				290	3	115	1	112	2	44	..
	60+				61	..	44	..	16	..	1	..
	A.N.S.				..	..	..	..	..	..	..	..
Division 5	**Total**	**2**	**2**	..	..	..	..	..	..	..	..	..
	0—14				..	..	..	..	..	..	..	..
	15—34				..	..	..	..	..	..	..	..
	35—59				..	..	..	..	..	..	..	..
	60+				..	..	..	..	..	..	..	..
	A.N.S.				..	..	..	..	..	..	..	..
Division 6	**Total**	**6,922**	**6,888**	**34**	**4,834**	**26**	**980**	..	**2,180**	**1**	**1,489**	**19**
	0—14				4	..	2	..	2	..	..	..
	15—34				2,974	21	512	..	1,349	..	992	17
	35—59				1,804	5	446	..	807	1	488	2
	60+				49	..	20	..	21	..	7	..
	A.N.S.				3	..	..	..	1	..	2	..

B-VI

CLASSIFIED BY SEX, BROAD AGE GROUPS AND EDUCATIONAL LEVELS

AREAS ONLY

	EDUCATIONAL LEVELS																			
	Technical Diploma not equal to Degree		Non-Technical Diploma not equal to Degree		University Degree or Post-Graduate Degree other than Technical Degree		Technical Degree or Diploma equal to Degree or Post-Graduate Degree													
							Engineering		Medicine		Agriculture		Veterinary and Dairying		Technolgy		Teaching		Others	
	M	F	M	F	M	F	M	F	M	F	M	F	M	F	M	F	M	F	M	F
	14	15	16	17	18	19	20	21	22	23	24	25	26	27	28	29	30	31	32	33
District																				
	517	**211**	**582**	**193**	**6,429**	**228**	**288**	**1**	**172**	**20**	**21**	..	**5**	..	**8**	..	**455**	**359**	**802**	**7**
	..	..	..	..	..	..	..	..	..	..	..	..	..	..	..	..	..	..	..	..
	239	**147**	**334**	**161**	**4,087**	**192**	**170**	**1**	**55**	**5**	**11**	..	**4**	..	**4**	..	**314**	**300**	**247**	**6**
	247	**64**	**223**	**32**	**2,271**	**33**	**110**	..	**96**	**13**	**10**	..	..	..	**3**	..	**134**	**57**	**479**	**1**
	31	..	**25**	..	**71**	**3**	**7**	..	**21**	**2**	..	..	**1**	..	**1**	..	**7**	**2**	**76**	..
	..	..	..	..	..	..	**1**	..	..	..	..	..	..	..	..	..	..	..	..	..
	400	**205**	**268**	**184**	**1,308**	**195**	**206**	..	**129**	**16**	**4**	..	**4**	..	**5**	..	**337**	**343**	**443**	**7**
	..	..	..	..	..	..	..	..	..	..	..	..	..	..	..	..	..	..	..	..
	178	143	119	157	787	169	122	..	39	3	2	..	3	..	4	..	236	291	134	6
	198	62	130	27	485	23	79	..	71	11	2	..	..	..	..	..	96	51	240	1
	24	..	19	..	36	3	4	..	19	2	..	..	1	..	1	..	5	1	69	..
	..	..	..	..	..	..	1	..	..	..	..	..	..	..	..	..	..	..	..	..
	41	**2**	**43**	**4**	**1,085**	**14**	**67**	**1**	**40**	**4**	**9**	..	**1**	..	**3**	..	**38**	**10**	**182**	..
	..	..	..	..	..	..	..	..	..	..	..	..	..	..	..	..	..	..	..	..
	16	..	26	..	509	6	35	1	15	2	4	..	1	..	..	..	18	5	47	..
	23	2	16	4	564	8	30	..	24	2	5	..	..	..	3	..	20	5	128	..
	2	..	1	..	12	..	2	..	1	..	..	..	..	..	..	..	..	..	7	..
	..	..	..	..	..	..	..	..	..	..	..	..	..	..	..	..	..	..	..	..
	19	**2**	**143**	**2**	**3,218**	**11**	..	..	..	..	..	..	..	..	..	..	**68**	**2**	**115**	..
	..	..	..	..	..	..	..	..	..	..	..	..	..	..	..	..	..	..	..	..
	13	2	108	2	2,265	11	..	..	..	..	..	..	..	..	..	..	54	1	44	..
	6	..	35	..	949	..	..	..	..	..	..	..	..	..	..	..	14	1	71	..
	..	..	..	..	4	..	..	..	..	..	..	..	..	..	..	..	..	..	..	..
	..	..	..	..	..	..	..	..	..	..	..	..	..	..	..	..	..	..	..	..
	16	..	**43**	..	**352**	**1**	..	..	**3**	..	..	..	..	..	..	..	**7**	..	**26**	..
	..	..	..	..	..	..	..	..	..	..	..	..	..	..	..	..	..	..	..	..
	2	..	20	..	228	1	..	..	1	..	..	..	..	..	..	..	3	..	10	..
	11	..	20	..	110	..	..	..	1	..	..	..	..	..	..	..	2	..	16	..
	3	..	3	..	14	..	..	..	1	..	..	..	..	..	..	..	2	..	..	..
	..	..	..	..	..	..	..	..	..	..	..	..	..	..	..	..	..	..	..	..
	1	..	..	..	**28**	..	..	..	..	..	**7**	..	..	..	..	..	**1**	..	**1**	..
	..	..	..	..	..	..	..	..	..	..	..	..	..	..	..	..	..	..	..	..
	1	..	..	..	13	..	..	..	..	..	4	..	..	..	..	..	1	..	..	..
	..	..	..	..	15	..	..	..	..	..	3	..	..	..	..	..	..	..	1	..
	..	..	..	..	..	..	..	..	..	..	..	..	..	..	..	..	..	..	..	..
	..	..	..	..	..	..	..	..	..	..	..	..	..	..	..	..	..	..	..	..
	..	..	..	..	..	..	..	..	..	..	..	..	..	..	..	..	..	..	..	..
	..	..	..	..	..	..	..	..	..	..	..	..	..	..	..	..	..	..	..	..
	..	..	..	..	..	..	..	..	..	..	..	..	..	..	..	..	..	..	..	..
	..	..	..	..	..	..	..	..	..	..	..	..	..	..	..	..	..	..	..	..
	..	..	..	..	..	..	..	..	..	..	..	..	..	..	..	..	..	..	..	..
	..	..	..	..	..	..	..	..	..	..	..	..	..	..	..	..	..	..	..	..
	7	..	**12**	**2**	**156**	**3**	**3**	..	..	..	..	..	..	..	..	..	**2**	**1**	**5**	..
	..	..	..	..	..	..	..	..	..	..	..	..	..	..	..	..	..	..	..	..
	3	..	7	1	105	2	2	..	..	..	..	..	..	..	..	..	1	1	3	..
	4	..	5	1	50	1	1	..	..	..	..	..	..	..	..	..	1	..	2	..
	..	..	..	..	1	..	..	..	..	..	..	..	..	..	..	..	..	..	..	..
	..	..	..	..	..	..	..	..	..	..	..	..	..	..	..	..	..	..	..	..

TABLE

OCCUPATIONAL DIVISIONS OF PERSONS AT WORK OTHER THAN CULTIVATION

IN URBAN

Occupational Division No.	Age Group	Total Workers			Total Literate Workers		EDUCATIONAL LEVELS: Literate (without educational level)		Primary or Junior Basic		Matriculation or Higher Secondary	
		P	M	F	M	F	M	F	M	F	M	F
1	2	3	4	5	6	7	8	9	10	11	12	13
												Ambala
Division 7-8	**Total**	**52,444**	**49,502**	**2,942**	**24,686**	**387**	**7,466**	**167**	**12,679**	**190**	**4,252**	**27**
	0—14				194	21	91	4	103	17	..	..
	15—34				16,287	211	4,103	69	8,592	118	3,387	22
	35—59				7,477	139	2,859	82	3,704	52	838	4
	60+				722	16	412	12	277	3	25	1
	A.N.S.				6	..	1	..	3	..	2	..
Division 9	**Total**	**14,938**	**12,834**	**2,104**	**6,225**	**175**	**2,402**	**95**	**2,846**	**60**	**836**	**13**
	0—14				203	8	121	4	82	4	..	..
	15—34				3,863	96	1,399	42	1,863	38	525	10
	35—59				2,037	60	801	41	869	17	303	2
	60+				121	11	81	8	31	1	8	1
	A.N.S.				1	..	..	..	1	..	..	..
Division X	**Total**	**12**	**11**	**1**	**10**	**1**	**1**	..	**1**	..	**5**	**1**
	0—14				..	..	..	..	..	..	..	..
	15—34				7	1	1	..	1	..	4	1
	35—59				3	..	..	..	..	..	1	..
	60+				..	..	..	..	..	..	..	..
	A.N.S.				..	..	..	..	..	..	..	..

Note.—A.N.S. means Age not stated.

B-VI—concld.

CLASSIFIED BY SEX, BROAD AGE GROUPS AND EDUCATIONAL LEVELS

AREAS ONLY

	EDUCATIONAL LEVELS																			
	Technical Diploma not equal to Degree		Non-Technical Diploma not equal to Degree		University Degree or Post-Graduate Degree other than Technical Degree		Technical Degree or Diploma equal to Degree or Post-Graduate Degree													
							Engineering		Medicine		Agriculture		Veterinary and Dairying		Technology		Teaching		Others	
	M	F	M	F	M	F	M	F	M	F	M	F	M	F	M	F	M	F	M	F
	14	15	16	17	18	19	20	21	22	23	24	25	26	27	28	29	30	31	32	33
District—concld.																				
	31	**1**	**59**	..	**179**	**1**	**12**	..	..	..	**1**	..	..	..	..	..	..	**1**	**7**	..
	..	..	..	..	..	..	..	..	..	..	..	..	..	..	..	..	..	..	..	..
	24	1	43	..	121	..	11	..	..	..	1	..	..	..	..	..	..	1	5	..
	5	..	15	..	54	1	..	..	..	..	..	..	..	..	..	..	..	..	2	..
	2	.	1	..	4	..	1	..	..	..	..	..	..	..	..	..	..	..	..	..
	.	..	..	..	..	..	..	..	..	..	..	..	..	..	..	..	..	..	..	..
	2	**1**	**14**	**1**	**100**	**3**	..	..	..	..	..	..	..	..	..	..	**2**	**2**	**23**	..
	..	..	..	..	..	..	..	..	..	..	..	..	..	..	..	..	..	..	..	..
	2	1	11	1	58	3	..	..	..	..	..	..	..	..	..		1	1	4	..
	.	..	2	..	42	..	..	..	..	..	..	..	..	..	..	..	1	..	19	..
	..	..	1	..	..	..	..	..	..	..	..	..	..	..	..	..	..	1	..	..
	..	..	..	..	..	..	..	..	..	..	..	..	..	..	..	..	..	..	..	..
	..	..	..	..	**3**	..	..	..	..	..	..	..	..	..	..	..	..	..	..	..
	..	..	..	..	..	..	..	..	..	..	..	..	..	..	..	..	..	..	..	..
	..	..	..	..	1	..	..	..	..	..	..	..	..	..	..	..	..	..	..	..
	..	..	..	..	2	..	..	..	..	..	..	..	..	..	..	..	..	..	..	..
	..	..	..	..	..	..	..	..	...	..	..	..	..	..	..	..	..	..	..	..
	..	..	..	..	..	..	..	..	..	..	..	..	..	..	..	..	..	..	..	..

TABLE B-VII PART A

PERSONS WORKING PRINCIPALLY (I) AS CULTIVATORS (II) AS AGRICULTURAL LABOURERS OR (III) AT HOUSEHOLD INDUSTRY, CLASSIFIED BY SEX AND BY SECONDARY WORK (i) AT HOUSEHOLD INDUSTRY (ii) AS CULTIVATOR OR (iii) AS AGRICULTURAL LABOURER

Note.—Major Groups of Household Industry, where Persons having Secondary Work as Cultivation or Agricultural Labour, are less than 5 per cent of the Persons having the Major Group as Principal Work, have not been shown in this Table, but are given in the Appendix to this Table. Divisions thus affected are marked with an asterisk(*).

Principal Work: Cultivator, Agricultural Labourer or Household Industry (Division and Major Group)	Total Rural Urban	SECONDARY WORK i At Household Industry: Males	Females	ii As Cultivator: Males	Females	iii As Agricultural Labourer: Males	Females
1	2	3	4	5	6	7	8
	Ambala District						
I. Cultivator	T	7,488	1,145			930	12
	R	7,476	1.145			921	12
	U	12	..			9	..
II. Agricultural Labourer	T	41	15	26	11		
	R	39	15	26	..		
	U	2	..	..	11		
III. Household Industry: Divisions and Major Groups	T			674	39	430	49
	R			622	36	426	49
	U			52	3	4	..
***Division 0**	**T**			**128**	**14**	**76**	**14**
	R			**94**	**13**	**74**	**14**
	U			**34**	**1**	**2**	..
***Division 2 & 3**	**T**			**546**	**25**	**354**	**35**
	R			**528**	**23**	**352**	**35**
	U			**18**	**2**	**2**	..
Major Group 20	T			71	8	37	3
	R			66	8	37	3
	U			5	..	..	..
25	T			3	..	2	..
	R			3	..	2	..
37	T			7	..	1	..
	R			6	..	1	..
	U			1	..	..	..
	Rupar Tahsil						
I. Cultivator	R	882	2			11	..
II. Agricultural Labourer	R	4	..	3	..		
III. Household Industry : Divisions	R			50	..	24	2
Division 0	**R**			**4**	..	**2**	..
Division 2 & 3	**R**			**46**	..	**22**	**2**
	Nalagarh Tahsil						
I. Cultivator	R	2,183	1,041			9	9
II. Agricultural Labourer	R	..	..	1	..		
III. Household Industry : Divisions	R			239	21	2	11
Division 0	**R**			**22**	**6**	..	**2**
Division 2 & 3	**R**			**217**	**15**	2	**9**
	Kharar Tahsil						
I. Cultivator	R	1,868	15			251	..
II. Agricultural Labourer	R	9	..	16	..		
III. Household Industry : Divisions	R			48	..	116	..
Division 0	**R**			**17**	..	**26**	..
Division 2 & 3	**R**			**31**	..	**90**	..
	Naraingarh Tahsil						
I. Cultivator	R	702	8			236	..
II. Agricultural Labourer	R	..	2	..	..		
III. Household Industry : Divisions	R			108	6	151	19
Division 0	**R**			**16**	..	**26**	..
Division 2 & 3	**R**			**92**	**6**	**125**	**19**

TABLE B-VII PART A—concld.

PERSONS WORKING PRINCIPALLY (I) AS CULTIVATORS (II) AS AGRICULTURAL LABOURERS OR (III) AT HOUSEHOLD INDUSTRY, CLASSIFIED BY SEX AND BY SECONDARY WORK (i) AT HOUSEHOLD INDUSTRY (ii) AS CULTIVATOR OR (iii) AS AGRICULTURAL LABOURER

Principal Work — Cultivator, Agricultural Labourer or Household Industry (Division and Major Group)	Total Rura Urbaln	SECONDARY WORK i At Household Industry		ii As Cultivator		iii As Agricultural Labourer	
		Males	Females	Males	Females	Males	Females
1	2	3	4	5	6	7	8
	Ambala Tahsil						
I. Cultivator	R	774	19			237	1
II. Agricultural Labourer	R	9	..	6	..		
III. Household Industry : Divisions	R			63	..	34	..
Division 2 & 3	**R**			**63**	..	**34**	..
	Jagadhri Tahsil						
I. Cultivator	R	1,067	60			177	2
II. Agricultural Labourer	R	17	13	..	..		
III. Household Industry : Divisions	R			114	9	99	17
Division 0	**R**			**35**	**7**	**20**	**12**
Division 2 & 3	**R**			**79**	**2**	**79**	**5**

Note.—Lines with nil entries have been omitted.

APPENDIX TO TABLE B-VII PART A

Major Groups of Household Inudstry, where Persons having Secondary Work as Cultivation or Agricultural Labour, are less than 5 per cent of the Persons having the Major Group as Principal Work, have been shown in this Appendix.

The following abbreviations have been used :—

I = Cultivator ;

II = Agricultural Labourer ;

M = Males; and

F = Females.

Ambala District

04 : Total I (M128, F14), II (M 76, F 14), Rural I (M94, F 13), II (M74, F 14), Urban I (M 34, F 1), II (M 2) ; **21** : Total I (M1), Urban I (M1); **23** : Total I (M45, F 11), II (M 62, F 17), Rural I (M 45, F 10), II (M 62, F 17), Urban I (F1) ; **24** : Total I (M 17 F 1), II (M 30, F 2), Rural I (M 17, F 1), II (M 30, F 2) ; **27** : Total (M 50, F 5), II (M 18, F 7), Rural I (M 49, F 4), II (M 18, F7), Urban (M 1, F 1.) ; **28**: Total I (M 120), II (M 74), Rural I (M 114), II (M 73), Urban I (M6), II (M 1) ; **31** : Total I (M 95), II (M 66, F 3), Rural I (M 95), II (M 65, F 3), Urban II (M1); **34-35** : Total I (M 30), II (M 23, F3), Rural I (M 30), II (M 23, F 3); **36**: Total I (M 68), II (M 7) Rural I (M 67), II (M 7), Urban I (M 1) ; **38** : Total I (M 1), II (M 1), Rural I (M 1), II (M 1) ; **39** : Total I (M 38), II (M 33), Rural I (M 35), II (M33), Urban I (M3).

TABLE B-VII PART B

INDUSTRIAL CLASSIFICATION, BY SEX, OF PERSONS WORKING IN NON-HOUSEHOLD INDUSTRY, TRADE, BUSINESS, PROFESSION, OR SERVICE WHO ARE ALSO ENGAGED IN HOUSEHOLD INDUSTRY

Principal Work (P.W.) / Additional Work (A.W.) at Household Industry (Division and Major Group)		Males	Females
1		2	3
Ambala District—Total			
P.W. Division	**0**	**4,368**	**264**
A.W. Division	0	2	..
Major Group	04	2	..
Division	2 & 3	35	..
Major Group	28	35	..
P.W. Major Group	**04**	**2,519**	**150**
A.W. Division	0	2	..
Major Group	04	2	.
Division	2 & 3	35	..
Major Group	28	35	..
P.W. Division	**2 & 3**	**34,641**	**1,360**
A.W. Division	0	3	..
Major Group	02	1	..
	04	2	..
Division	2 & 3	12	..
Major Group	20	2	..
	23	3	..
	27	2	..
	31	1	..
	32	1	..
	33	1	..
	34-35	1	..
	36	1	..
P.W. Major Group	**20**	**6,165**	**78**
A.W. Division	2 & 3	3	..
Major Group	20	2	..
	34-35	1	..
P.W. Major Group	**27**	**2,358**	**232**
A.W. Division	2 & 3	3	..
Major Group	23	2	..
	27	1	..
P.W. Major Group	**28**	**2,992**	**16**
A.W. Division	0	1	..
Major Group	04	1	..
P.W. Major Group	**29**	**4,097**	**35**
A.W. Division	2 & 3	1	..
Major Group	27	1	..
P.W. Major Group	**31**	**1,160**	**21**
A.W. Division	2 & 3	1	..
Major Group	31	1	..
P.W. Major Group	**32**	**34**	..
A.W. Division	2 & 3	1	..
Major Group	32	1	..
P.W. Major Group	**33**	**348**	**14**
A.W. Division	2 & 3	1	..
Major Group	33	1	..
P.W. Major Group	**34-35**	**4,172**	**822**
A.W. Division	2 & 3	1	..
Major Group	23	1	..
P.W. Major Group	**36**	**5,238**	**12**
A.W. Division	0	1	.
Major Group	04	1	..
Division	2 & 3	1	..
Major Group	36	1	..
P.W. Major Group	**39**	**2,958**	**29**
A.W. Division	0	1	..
Major Group	02	1	..
P.W. Division	**4**	**18,019**	**1,175**
A.W. Division	0	1	..
Major Group	04	1	..
Division	2 & 3	6	.
Major Group	23	2	..
	28	4	..
P.W. Major Group	**40**	**18,019**	**1,175**

Principal Work (P.W.) / Additional Work (A.W.) at Household Industry (Division and Major Group)		Males	Females
1		2	3
Ambala District—Rural			
A.W. Division	0	1	..
Major Group	04	1	..
Division	2 & 3	6	..
Major Group	23	2	..
	28	4	..
P.W. Division	**6**	**27,907**	**267**
A.W. Division	0	5	1
Major Group	04	5	1
Division	2 & 3	19	1
Major Group	20	4	..
	21	2	..
	23	2	..
	24	1	..
	27	1	..
	28	3	..
	29	1	..
	33	2	..
	34-35	2	..
	36	..	1
	38	1	..
P.W. Major Group	**60-63**	**2,328**	**22**
A.W. Division	0	2	..
Major Group	04	2	..
Division	2 & 3	2	..
Major Group	23	1	..
	38	1	..
P.W. Major Group	**64-68**	**22,548**	**225**
A.W. Division	0	3	1
Major Group	04	3	1
Division	2 & 3	17	1
Major Group	20	4	..
	21	2	..
	23	1	..
	24	1	..
	27	1	..
	28	3	..
	29	1	..
	33	2	..
	34-35	2	.
	36	..	1
P.W. Division	**7**	**19,811**	**111**
A.W. Division	0	1	..
Major Group	04	1	..
Division	2 & 3	4	..
Major Group	20	1	..
	24	1	..
	31	1	..
	38	1	..
P.W. Major Group	**70-71**	**17,447**	**77**
A.W. Division	0	1	..
Major Group	04	1	..
Division	2 & 3	4	..
Major Group	20	1	..
	24	1	..
	31	1	..
	38	1	..
P.W. Division	**8**	**77,253**	**7,822**
A.W. Division	0	1	..
Major Group	04	1	..
Division	2 & 3	27	2
Major Group	20	4	..
	23	.	2
	27	2	..
	28	12	..

TABLE B-VII PART B—contd.

INDUSTRIAL CLASSIFICATION, BY SEX, OF PERSONS WORKING IN NON-HOUSEHOLD INDUSTRY, TRADE, BUSINESS, PROFESSION, OR SERVICE WHO ARE ALSO ENGAGED IN HOUSEHOLD INDUSTRY

Principal Work (P.W.) / Additional Work (A.W.) at Household Industry (Division and Major Group)		Males	Females
1		2	3
Ambala District—Rural—concld.			
Major Group	31	7	..
	34-35	2	..
P.W. Major Group	**80**	**34,103**	**272**
A.W. Division	2 & 3	1	..
Major Group	20	1	..
P.W. Major Group	**82**	**2,507**	**935**
A.W. Division	2 & 3	1	1
Major Group	20	1	..
	23	..	1
P.W. Major Group	**83**	**1,460**	**74**
A.W. Division	0	1	..
Major Group	04	1	..
P.W. Major Group	**88**	**13,895**	**3,700**
A.W. Division	2 & 3	5	1
Major Group	20	2	..
	23	..	1
	28	3	..
P.W. Major Group	**89**	**16,206**	**735**
A.W. Division	2 & 3	20	..
Major Group	27	2	..
	28	9	..
	31	7	..
	34-35	2	..
P.W. Division	**2 & 3**	**9,746**	**816**
A.W. Division	2 & 3	1	..
Major Group	20	1	..
P.W. Major Group	**20**	**1,350**	**16**
A.W. Division	2 & 3	1	..
Major Group	20	1	..
P.W. Division	**4**	**4,768**	**143**
A.W. Division	0	1	..
Major Group	04	1	..
Division	2 & 3	2	..
Major Group	23	2	..
P.W. Major Group	**40**	**4,768**	**143**
A.W. Division	0	1	..
Major Group	04	1	..
Division	2 & 3	2	..
Major Group	23	2	..
P.W. Division	**8**	**27,459**	**3,734**
A.W. Division	2 & 3	11	..
Major Group	27	1	..
	28	6	..
	31	4	..
P.W. Major Group	**88**	**6,200**	**2,345**
A.W. Division	2 & 3	3	..
Major Group	28	3	..
P.W. Major Group	**89**	**10,967**	**476**
A.W. Division	2 & 3	8	..
Major Group	27	1	..
	28	3	..
	31	4	..
Rupar Tahsil—Rural			
P.W. Division	8	4,699	465
A.W. Division	2 & 3	8	..
Nalagarh Tahsil		Nil	
Kharar Tahsil—Rural			
P.W. Division	4	2,701	133
A.W. Division	0	1	..
Division	2 & 3	2	..

Principal Work (P.W.) / Additional Work (A.W.) at Household Industry (Division and Major Group)		Males	Females
1		2	3
Kharar Tahsil—Rural—concld.			
P.W. Division	8	8,824	776
A.W. Division	2 & 3	3	..
Naraingarh Tahsil		Nil	
Ambala Tahsil—Rural			
P.W. Division	2 & 3	1,339	74
A.W. Division	2 & 3	1	..
Jagadhri Tahsil		Nil	
Ambala District—Urban			
P.W. Division	0	1,727	98
A.W. Division	0	2	..
Major Group	04	2	..
Division	2 & 3	35	..
Major Group	28	35	..
P.W. Major Group	**04**	**824**	**38**
A.W. Division	0	2	..
Major Group	04	2	..
Division	2 & 3	35	..
Major Group	28	35	..
P.W. Division	**2 & 3**	**24,895**	**544**
A.W. Division	0	3	..
Major Group	02	1	..
	04	2	..
Division	2 & 3	11	..
Major Group	20	1	..
	23	3	..
	27	2	..
	31	1	..
	32	1	..
	33	1	..
	34-35	1	..
	36	1	..
P.W. Major Group	**20**	**4,815**	**62**
A.W. Division	2 & 3	2	..
Major Group	20	1	..
	34-35	1	..
P.W. Major Group	**27**	**1,773**	**91**
A.W. Division	2 & 3	3	..
Major Group	23	2	..
	27	1	..
P.W. Major Group	**28**	**2,079**	**14**
A.W. Division	0	1	..
Major Group	04	1	..
P.W. Major Group	**29**	**3,147**	**34**
A.W. Division	2 & 3	1	..
Major Group	27	1	..
P.W. Major Group	**31**	**860**	**11**
A.W. Division	2 & 3	1	..
Major Group	31	1	..
P.W. Major Group	**32**	**25**	..
A.W. Division	2 & 3	1	..
P.W. Major Group	**32**	**1**	..
	33	**258**	**7**
A.W. Division	2 & 3	1	..
Major Group	33	1	..
P.W. Major Group	**34-35**	**1,240**	**256**
A.W. Division	2 & 3	1	..

TABLE B-VII PART B—concld.

INDUSTRIAL CLASSIFICATION BY SEX OF PERSONS WORKING IN NON-HOUSEHOLD INDUSTRY, TRADE, BUSINESS, PROFESSION, OR SERVICE WHO ARE ALSO ENGAGED IN HOUSEHOLD INDUSTRY

Principal Work (P.W.) / Additional Work (A.W.) at Household Industry (Division and Major Group)		Males	Females
1		2	3
Ambala District—Urban—contd.			
Major Group	23	1	..
P.W. Major Group	**36**	**4,451**	**12**
A.W. Division	0	1	..
Major Group	04	1	..
Division	2 & 3	1	..
Major Group	36	1	..
P.W. Major Group	**39**	**2,267**	**20**
A.W. Division	0	1	..
Major Group	02	1	..
P. W. Division	**4**	**13,251**	**1,032**
A.W. Division	2 & 3	4	..
Major Group	28	4	..
P.W. Major Group	**40**	**13,251**	**1,032**
A.W. Division	2 & 3	4	..
Major Group	28	4	..
P.W. Division	**6**	**19,534**	**185**
A.W. Division	0	5	1
Major Group	04	5	1
Division	2 & 3	19	1
Major Group	20	4	..
	21	2	..
	23	2	..
	24	1	..
	27	1	..
	28	3	..
	29	1	..
	33	2	..
	34-35	2	..
	36	..	1
	38	1	..
P.W. Major Group	**60-63**	**1,981**	**22**
A.W. Division	0	2	..
Major Group	04	2	..
Division	2 & 3	2	..
Major Group	23	1	..
	38	1	..
P.W. Major Group	**64-68**	**14,840**	**145**
A.W. Division	0	3	1
Major Group	04	3	1
Division	2 & 3	17	1
Major Group	20	4	..
	21	2	..
	23	1	..
	24	1	..
	27	1	..
	28	3	..
	29	1	..
	33	2	..

Principal Work (P.W.) / Additional Work (A.W.) at Household Industry (Division and Major Group)		Males	Females
1		2	3
Ambala District—Urban—concld.			
Major Group	34-35	2	..
	36	..	1
P.W. Division	**7**	**14,966**	**95**
A.W. Division	0	1	.
Major Group	04	1	..
Division	2 & 3	4	..
Major Group	20	1	.
	24	1	..
	31	1	..
	38	1	..
P.W. Major Group	**70-71**	**13,081**	**61**
A.W. Division	0	1	.
Major Group	04	1	..
Division	2 & 3	4	..
Major Group	20	1	..
	24	1	..
	31	1	..
	38	1	..
P.W. Division	**8**	**49,794**	**4,088**
A.W. Division	0	1	..
Major Group	04	1	..
Division	2 & 3	16	2
Major Group	20	4	..
	23	.	2
	27	1	..
	28	6	..
	31	3	
	34-35	2	..
P.W. Major Group	**80**	**27,813**	**176**
A.W. Division	2 & 3	1	.
Major Group	20	1	..
P.W. Major Group	**82**	**1,681**	**486**
A.W. Division	2 & 3	1	1
Major Group	20	1	..
	23	..	1
P.W. Major Group	**83**	**834**	**56**
A.W. Division	0	1	..
Major Group	04	1	..
P.W. Major Group	**88**	**7,695**	**1,355**
A.W. Division	2 & 3	2	1
Major Group	20	2	..
	23	..	1
P.W. Major Group	**89**	**5,239**	**259**
A.W. Division	2 & 3	12	..
Major Group	27	1	..
	28	6	..
	31	3	..
	34-35	2	..

Note.—Lines with nil entries have been omitted.

TABLE B-VIII

PERSONS UNEMPLOYED AGED 15 AND ABOVE BY SEX, BROAD AGE

Educational Levels	Total Unemployed			Seeking employment for the AGE									
				Total		15—19		20—24		25—29		30—34	
	P	M	F	M	F	M	F	M	F	M	F	M	F
1	2	3	4	5	6	7	8	9	10	11	12	13	14
													Ambala
Total	**3,191**	**3,007**	**184**	**2,060**	**156**	**1,076**	**64**	**729**	**73**	**198**	**18**	**57**	**1**
Illiterate	473	462	11	209	4	101	4	49	..	47	.	12	..
Literate (without educational level)	221	219	2	103	1	55	1	18	..	19	..	11	..
Primary or Junior Basic	988	967	21	673	17	404	10	183	5	64	2	22	..
Matriculation or Higher Secondary	1,263	1,190	73	950	68	505	38	393	26	45	4	7	..
Technical Diploma not equal to Degree	10	4	6	4	3	1	3	2	..	1	.	..	..
Non-Technical Diploma not equal to Degree	23	12	11	8	11	2	3	4	7	2	1	..	..
University Degree or Post-Graduate Degree other than Technical Degree	165	134	31	99	27	8	5	68	19	18	3	5	..
Technical Degree or Diploma equal to Degree or Post-Graduate Degree	**48**	**19**	**29**	**14**	**25**	..	..	**12**	**16**	**2**	**8**	..	**1**
Engineering	5	5	..	3	.	..	..	2	..	1	..	..	..
Medicine	1	..	1	.	1	..	..	..	..	.	1	.	..
Agriculture	.	..	.	..	..		.	..	.	.	..	..	..
Veterinary and Dairying	.	.	.	..	..	..	..	..	..	..	..	..	..
Technology	.	.	.		..	.	..	..	..	..	..	..	.
Teaching	37	11	26	9	22	.	..	8	15	1	7	.	.
Others	5	3	2	2	2	..	.	2	1	..	..	..	1

Note.—A.N.S. means Age not stated.

TABLE B-VIII

PERSONS UNEMPLOYED AGED 15 AND ABOVE

District/Tahsil	Total Unemployed			Rural Unemployeds Illiterate		
	P	M	F	P	M	F
1	2	3	4	5	6	7
Ambala District	**2,560**	**2,546**	**14**	**754**	**749**	**5**
Rupar Tahsil	1,018	1,016	2	377	377	..
Nalagarh Tahsil	18	16	2	12	10	2
Kharar Tahsil	609	603	6	177	174	3
Naraingarh Tahsil	204	203	1	87	87	..
Ambala Tahsil	331	329	2	48	48	..
Jagadhri Tahsil	380	379	1	53	53	..

PART A

GROUPS AND EDUCATIONAL LEVELS IN *URBAN AREAS ONLY*

first time GROUPS				Persons employed before but now out of employment and seeking work AGE GROUPS															
35+		A.N.S.		Total		15—19		20—24		25—34		35—44		45—59		60+		A.N.S.	
M	F	M	F	M	F	M	F	M	F	M	F	M	F	M	F	M	F	M	F
15	16	17	18	19	20	21	22	23	24	25	26	27	28	29	30	31	32	33	34
District																			
..	..	..	..	**947**	**28**	**203**	**6**	**217**	**10**	**175**	**5**	**135**	**4**	**144**	**3**	**73**	.	.	..
..	..	..	..	253	7	40	..	50	..	51		32	4	48	3	32	.	.	.
..	..	..	..	116	1	20	..	14	..	19	1	24	..	21	..	18	..	..	..
..	..	..	..	294	4	67	..	63	3	56	1	48	..	42	..	18	.		.
..	..	..	..	240	5	76	3	73	2	35	..	23	..	29	..	4	..		.
..	..	.	..	.	3	..	1	.	1	..	1	..	..	.	.	..	.	.	.
..	..		..	4	..	..	..	2	..	1	..	1	..	..	..	.	..	.	..
.	.		..	35	4	..	2	14	2	12	..	7	..	2	..	..	..	.	..
			.	**5**	**4**	..	..	**1**	**2**	**1**	**2**	.	..	**2**	..	**1**	..	..	..
.		.	..	2	.	..	..	1	..	..	.	.	..	1	..	..	..	..	.
..	..	.	..	..	..	..	..	..	..	..	..	..	..	..		.	..	..	..
	..	.	.			.	.	..	..	..	..	..	..	.	.	..		..	..
.	.		..	..	..	..	..	..	..	..	.	..	..	..	..	..	..	..	..
.	.		..	..		.	..	..	.	..	..	..	..	.	.	..	.	.	..
..		..	..	2	4	..	..	..	2	1	2	..	..	..	.	1	..	..	..
..				1	..	.	.	.	..	..	.	..	..	1	..	..	.	..	..

PART B

BY SEX AND EDUCATIONAL LEVELS IN *RURAL AREAS ONLY*

by educational levels								
Literate (without educational level)			Primary or Junior Basic			Matriculation and above		
P	M	F	P	M	F	P	M	F
8	9	10	11	12	13	14	15	16
266	**265**	**1**	**554**	**551**	3	**986**	**981**	5
149	149	..	139	139	..	353	351	2
..		.	4	4	..	2	2	.
39	39	.	152	151	1	241	239	2
16	15	1	45	45	..	56	56	..
34	34	..	74	72	2	175	175	..
28	28	..	140	140	..	159	158	1

TABLE

PERSONS NOT AT WORK CLASSIFIED BY SEX.

District/Tahsil	Total Rural Urban	Age Group	Total Non-Working Population			Full time Students		Household Duties	
			P	M	F	M	F	M	F
1	2	3	4	5	6	7	8	9	10
Ambala District	T	**Total**	**924,931**	**349,563**	**575,368**	**126,571**	**60,946**	**322**	**300,707**
		0—14	554,380	287,772	266,608	96,166	51,839	23	27,486
		15—34	221,051	40,601	180,450	30,399	9,102	75	161,306
		35—59	104,118	6,463	97,655	..	..	141	92,027
		60+	44,746	14,475	30,271	..	..	82	19,825
		A.N.S.	636	252	384	6	5	1	63
	R	**Total**	**628,981**	**233,831**	**395,150**	**71,391**	**22,307**	**223**	**211,389**
		0—14	388,186	201,031	187,155	57,224	21,053	19	24,978
		15—34	136,947	19,464	117,483	14,164	1,254	53	108,186
		35—59	71,428	3,647	67,781	..	..	100	63,462
		60+	31,964	9,491	22,473	..	..	51	14,735
		A.N.S.	456	198	258	3	..	..	28
	U	**Total**	**295,950**	**115,732**	**180,218**	**55,180**	**38,639**	**99**	**89,318**
		0—14	166,194	86,741	79,453	38,942	30,786	4	2,508
		15—34	84,104	21,137	62,967	16,235	7,848	22	53,120
		35—59	32,690	2,816	29,874	..	..	41	28,565
		60+	12,782	4,984	7,798	..	..	31	5,090
		A.N.S.	180	54	126	3	5	1	35
Rupar Tahsil	R	**Total**	**94,660**	**35,349**	**59,311**	**11,604**	**4,843**	**21**	**34,730**
		0—14	55,594	29,231	26,363	9,169	4,669	..	3,739
		15—34	21,231	3,478	17,753	2,434	174	4	17,288
		35—59	11,911	715	11,196	..	..	15	10,896
		60+	5,871	1,901	3,970	..	..	2	2,807
		A.N.S.	53	24	29	1	..	..	..
Nalagarh Tahsil	R	**Total**	**24,763**	**11,235**	**13,528**	**2,998**	**194**	..	**4,057**
		0—14	19,126	9,907	9,219	2,359	126	..	964
		15—34	2,530	712	1,818	639	68	..	1,466
		35—59	1,376	129	1,247	..	..	..	1,111
		60+	1,706	476	1,230	..	..	..	516
		A.N.S.	25	11	14	..	..	..	..
Kharar Tahsil	R	**Total**	**135,294**	**50,168**	**85,126**	**16,906**	**5,252**	**23**	**49,006**
		0—14	79,851	41,949	37,902	13,467	4,946	3	4,690
		15—34	31,206	4,848	26,358	3,439	306	6	25,483
		35—59	16,523	904	15,619	..	..	7	15,288
		60+	7,548	2,393	5,155	..	..	7	3,542
		A.N.S.	166	74	92	..	..	..	3
Naraingarh Tahsil	R	**Total**	**101,364**	**36,912**	**64,452**	**9,933**	**2,586**	**45**	**35,743**
		0—14	62,997	32,125	30,872	8,031	2,419	5	4,151
		15—34	21,718	2,732	18,986	1,902	167	10	18,341
		35—59	11,626	598	11,028	..	..	10	10,700
		60+	4,960	1,438	3,522	..	..	20	2,546
		A.N.S.	63	19	44	..	..	..	5
Ambala Tahsil	R	**Total**	**131,697**	**49,520**	**82,177**	**15,449**	**5,663**	**96**	**45,250**
		0—14	82,486	43,016	39,470	12,213	5,410	7	5,303
		15—34	29,201	4,064	25,137	3,236	253	25	24,245
		35—59	14,127	645	13,482	..	..	46	13,078
		60+	5,794	1,753	4,041	..	..	18	2,614
		A.N.S.	89	42	47	..	..	.	10
Jagadhri Tahsil	R	**Total**	**141,203**	**50,647**	**90,556**	**14,501**	**3,769**	**38**	**42,603**
		0—14	88,132	44,803	43,329	11,985	3,483	4	6,131
		15—34	31,061	3,630	27,431	2,514	286	8	21,363
		35—59	15,865	656	15,209	..	..	22	12,389
		60+	6,085	1,530	4,555	..	..	4	2,710
		A.N.S.	60	28	32	2	..	..	10

Note.—A.N.S. means Age not stated.

B-IX

BROAD AGE GROUPS AND TYPE OF ACTIVITY

Dependents, Infants and Disabled		Retired, Rentier or Independent means		Beggars, Vagrants, etc.		Inmates of Penal, Mental and Charitable Institutions		Persons seeking employment for the first time		Persons employed before, but now out of employment and seeking work	
M	F	M	F	M	F	M	F	M	F	M	F
11	12	13	14	15	16	17	18	19	20	21	22
206,605	**211,501**	**6,392**	**1,188**	**3,104**	**826**	**828**	**1**	**4,252**	**167**	**1,489**	**32**
191,253	187,227	14	6	128	49	..	..	157	1	31	..
3,773	9,703	251	50	651	100	549	1	4,095	166	808	22
2,568	4,913	1,894	472	1,097	236	217	..	..	..	546	7
8,768	9,345	4,233	658	1,226	440	62	..	..	..	104	3
243	313	..	2	2	1	..	..	..	..	..	..
154,157	**160,298**	**3,451**	**712**	**1,889**	**430**	**89**	..	**2,110**	**10**	**521**	**4**
143,611	141,090	11	..	81	34	..	..	75	..	10	..
2,392	7,961	176	29	360	42	71	..	2,035	10	213	1
1,628	3,961	988	258	657	100	7	..	..	..	267	..
6,331	7,059	2,276	423	791	253	11	..	..	..	31	3
195	227	..	2	..	1	..	..	..	..	..	..
52,448	**51,203**	**2,941**	**476**	**1,215**	**396**	**739**	**1**	**2,142**	**157**	**968**	**28**
47,642	46,137	3	6	47	15	..	..	82	1	21	..
1,381	1,742	75	21	291	58	478	1	2,060	156	595	21
940	952	906	214	440	136	210	..	..	..	279	7
2,437	2,286	1,957	235	435	187	51	..	..	..	73	..
48	86	..	..	2	..	..	..	..	..	..	..
21,124	**19,474**	**1,393**	**194**	**183**	**68**	**1**	..	**731**	**2**	**292**	..
20,040	17,954	7	..	8	1	..	..	7	..	..	..
162	273	44	10	41	6	1	..	724	2	68	..
170	221	251	60	65	19	..	..	..	..	214	..
729	997	1,091	124	69	42	..	..	..	..	10	..
23	29	..	..	..	..	..	..	..	..	..	..
8,080	**9,212**	**65**	**45**	**76**	**18**	..	..	**16**	**2**	.	..
7,543	8,129	4	..	1	.	..	..	..	..	..	..
42	282	1	..	14	..	..	..	16	2	..	..
77	119	17	10	35	7	..	..	..	..	..	..
407	668	43	35	26	11	..	..	.	..	..	..
11	14	.	..	..	..	..	..	..	..	..	..
31,410	**30,646**	**826**	**165**	**359**	**51**	**2**	..	**573**	**2**	**69**	**4**
28,421	28,259	.	.	19	7	..	..	39	..	.	..
693	555	71	5	60	6	..	..	534	2	45	1
458	256	310	63	104	12	1	..	..	.	24	..
1,764	1,487	445	97	176	26	1	..	..	..	..	3
74	89	..	.	..	..	.	..	.	..	..	..
25,928	**25,976**	**383**	**73**	**348**	**73**	**68**	..	**158**	**1**	**49**	.
24,077	24,299	..		8	3	..	.	4	.		..
484	471	20	1	77	5	64	..	154	1	21	..
311	289	131	25	129	14	3	..	..	.	14	.
1,037	879	232	47	134	50	1	.	..	..	14	..
19	38	..	..	..	1	.	..	..	..	..	..
32,907	**31,091**	**343**	**93**	**361**	**78**	**16**	..	**298**	**2**	**50**	..
30,771	28,750	..	..	6	7	..	..	10	..	9	..
414	622	7	9	61	6	6	..	288	2	27	..
323	340	135	46	131	18	2	.	..	..	8	.
1,357	1,342	201	38	163	47	8	..	..	.	6	
42	37	.	.			.		..	..	.	..
34,708	**43,899**	**441**	**142**	**562**	**142**	**2**	.	**334**	**1**	**61**	.
32,759	33,699	..		39	16	.	.	15	..	1	
597	5,758	33	4	107	19		.	319	1	52	..
289	2,736	144	54	193	30	1	.		.	7	.
1,037	1,686	264	82	223	77	1	.	.	..	1	..
26	20	..	2		.	.	..	..	..	..	—

TABLE B-X

SAMPLE HOUSEHOLDS (i) ENGAGED NEITHER IN CULTIVATION NOR HOUSEHOLD INDUSTRY, (ii) ENGAGED EITHER IN CULTIVATION OR HOUSEHOLD INDUSTRY BUT NOT IN BOTH AND (iii) ENGAGED BOTH IN CULTIVATION AND HOUSEHOLD INDUSTRY

(Based on 20 per cent Sample)

District/Tahsil	Total Rural Urban	Total Number of Households	Households engaged neitherin Cultivation nor Household Industry	Households engaged in Cultivation only	Households engaged in Household Industry Only	Households engaged in both Cultivation and Household Industry
1	2	3	4	5	6	7
Ambala District	**Total**	**50,393**	**29,099**	**16,018**	**3,877**	**1,399**
	Rural	**32,009**	**12,052**	**15,485**	**3,089**	**1,383**
	Urban	**18,384**	**17,047**	**533**	**788**	**16**
Rupar Tahsil	Rural	4,507	1,746	2,061	562	138
Nalagarh Tahsil	Rural	2,380	168	1,777	86	349
Kharar Tahsil	Rural	6,737	2,952	2,773	742	270
Naraingarh Tahsil	Rural	4,915	1,574	2,598	525	218
Ambala Tahsil	Rural	6,190	2,545	2,962	523	160
Jagadhri Tahsil	Rural	7,280	3,067	3,314	651	248

TABLE B-XI

SAMPLE HOUSEHOLDS ENGAGED IN CULTIVATION CLASSIFIED BY INTEREST IN LAND AND SIZE OF LAND CULTIVATED IN *RURAL AND URBAN AREAS SEPARATELY*

(Based on 20 per cent Sample)

Interest in Land Cultivated	No. of Cultivating Households	Households engaged in Cultivation by size of Land in Acres										
		Less than 1	1.0—2.4	2.5—4.9	5.0—7.4	7.5—9.9	10.0—12.4	12.5—14.9	15.0—29.9	30.0—49.9	50+	Unspecified
1	2	3	4	5	6	7	8	9	10	11	12	13
Ambala District—Rural												
Total	**16,868**	**153**	**1,413**	**2,141**	**3,066**	**2,023**	**2,584**	**1,011**	**3,218**	**858**	**298**	**103**
(a)	8,135	121	999	1,201	1,274	722	1,062	392	1,542	519	200	103
(b)	2,838	23	285	383	688	390	514	107	332	81	35	
(c)	5,895	9	129	557	1,104	911	1,008	512	1,344	258	63	
Ambala District—Urban												
Total	**549**	**37**	**64**	**66**	**94**	**39**	**70**	**18**	**88**	**35**	**28**	**10**
(a)	359	33	44	28	48	22	44	7	71	31	21	10
(b)	102	4	15	26	21	8	15	4	8	1	..	.
(c)	88	.	5	12	25	9	11	7	9	3	7	..
Rupar Tahsil—Rural												
Total	**2,199**	**21**	**165**	**260**	**409**	**300**	**361**	**156**	**438**	**64**	**10**	**15**
(a)	968	14	114	149	156	113	137	59	163	41	7	15
(b)	219	6	31	28	68	30	29	10	16	1	..	
(c)	1,012	1	20	83	185	157	195	87	259	22	3	..
Nalagarh Tahsil—Rural												
Total	**2,126**	**46**	**440**	**558**	**493**	**199**	**193**	**57**	**128**	**7**	**4**	**1**
(a)	1,450	36	337	366	306	129	146	40	81	5	3	1
(b)	109	7	43	30	22	2	3	1	1	..	.	
(c)	567	3	60	162	165	68	44	16	46	2	1	.
Kharar Tahsil—Rural												
Total	**3,043**	**34**	**239**	**376**	**560**	**367**	**475**	**209**	**638**	**104**	**26**	**15**
(a)	1,610	27	181	218	283	161	215	89	341	62	18	15
(b)	276	3	42	55	67	20	49	10	25	3	2	.
(c)	1,157	4	16	103	210	186	211	110	272	39	6	.
Naraingarh Tahsil—Rural												
Total	**2,816**	**17**	**206**	**344**	**519**	**367**	**477**	**176**	**501**	**148**	**46**	**15**
(a)	1,284	15	146	196	203	112	181	70	218	92	36	15
(b)	489	2	46	65	113	77	94	20	65	6	1	.
(c)	1,043	.	14	83	203	178	202	86	218	50	9	.
Ambala Tahsil—Rural												
Total	**3,122**	**10**	**127**	**196**	**395**	**355**	**524**	**201**	**839**	**313**	**134**	**28**
(a)	1,201	7	78	99	116	69	147	63	342	173	79	28
(b)	906	3	40	55	166	133	209	39	175	59	27	..
(c)	1,015	.	9	42	113	153	168	99	322	81	28	..
Jagadhri Tahsil—Rural												
Total	**3,562**	**25**	**236**	**407**	**690**	**435**	**554**	**212**	**674**	**222**	**78**	**29**
(a)	1,622	22	143	173	210	138	236	71	397	146	57	29
(b)	839	2	83	150	252	128	130	27	50	12	5	.
(c)	1,101	1	10	84	228	169	188	114	227	64	16	.

Note.—(a) Means Land owned or held from Government.

(b) Means Land held from private persons or institutions for payment in money, kind or share.

(c) Means Land partly held from Government and partly from private persons for payment in money, kind or share

TABLE

SAMPLE HOUSEHOLDS ENGAGED IN CULTIVATION ONLY, CLASSIFIED BY SIZE OF LAND

RURAL AND URBAN

(Based on 20

Size of Land (Class Ranges in Acres)	Total of Cultivating Households				Cultivating Households: 1 Person			Cultivating Households: 2 Persons			
	Households	Family Workers M	Family Workers F	Hired Workers	Households	Family Workers M	Family Workers F	Households	Family Workers M	Family Workers F	Hired Workers
1	2	3	4	5	6	7	8	9	10	11	12
											Ambala
All sizes	**15,485**	**28,995**	**3,751**	**2,216**	**5,480**	**5,343**	**137**	**4,681**	**7,975**	**874**	**513**
Less than 1	106	121	30	..	72	66	6	23	33	13	..
1.0— 2.4	1,185	1,497	481	7	698	642	56	301	432	165	5
2.5— 4.9	1,916	2,818	772	33	948	925	23	548	852	229	15
5.0— 7.4	2,837	4,611	866	69	1,257	1,233	24	887	1,530	205	39
7.5— 9.9	1,887	3,429	461	103	682	675	7	638	1,125	98	53
10.0—12.4	2,420	4,774	470	264	729	719	10	834	1,487	75	106
12.5—14.9	945	2,019	174	133	222	221	1	326	577	25	50
15.0—29.9	2,994	6,947	389	781	599	591	8	885	1,528	52	190
30.0—49.9	814	1,944	64	485	156	154	2	168	283	8	45
50+	286	695	35	334	58	58	..	51	93	1	8
Unspecified	95	140	9	7	59	59	..	20	35	3	2
											Ambala
All sizes	**533**	**806**	**91**	**315**	**219**	**216**	**3**	**147**	**235**	**27**	**32**
Less than 1	37	53	9	1	20	20	..	9	12	5	1
1.0— 2.4	63	87	18	9	31	30	1	18	31	3	2
2.5— 4.9	63	82	9	7	38	38	..	17	24	7	3
5.0— 7.4	87	136	13	17	40	39	1	27	46	1	7
7.5— 9.9	39	63	4	7	19	19	..	13	22	1	3
10.0—12.4	69	100	5	37	26	25	1	25	42	..	8
12.5—14.9	18	32	1	8	4	4	..	8	13	1	2
15.0—29.9	87	147	18	92	20	20	..	19	30	4	4
30.0—49.9	32	53	3	76	5	5	..	4	5	2	1
50+	28	37	8	61	10	10	..	4	6	1	1
Unspecified	10	16	3	..	6	6	..	3	4	2	..
											Rupar
All sizes	**2,061**	**4,229**	**186**	**316**	**691**	**681**	**10**	**587**	**1,045**	**49**	**80**
Less than 1	13	15	2	..	9	9	..	4	6	2	..
1.0— 2.4	146	177	17	..	109	106	3	27	46	8	..
2.5— 4.9	237	325	30	2	152	150	2	57	100	13	1
5.0— 7.4	393	676	34	24	174	172	2	123	227	9	10
7.5— 9.9	288	564	32	24	90	87	3	104	191	5	12
10.0—12.4	346	735	26	66	79	79	..	129	226	5	27
12.5—14.9	148	371	15	27	23	23	..	40	72	2	6
15.0—29.9	406	1,151	28	119	36	36	..	88	152	5	19
30.0—49.9	63	177	2	43	8	8	..	13	22	..	4
50+	9	22	..	10	2	2	..	..	..	..	..
Unspecified	12	16	..	1	9	9	..	2	3	..	1
											Nalagarh
All sizes	**1,777**	**2,958**	**2,404**	**12**	**264**	**203**	**61**	**559**	**616**	**497**	**5**
Less than 1	35	41	27	..	14	9	5	14	17	11	..
1.0— 2.4	330	398	356	..	93	64	29	128	130	126	..
2.5— 4.9	469	724	580	1	70	60	10	173	191	154	1
5.0— 7.4	438	751	624	4	48	41	7	130	137	121	2
7.5— 9.9	176	341	257	1	15	14	1	50	64	35	1
10.0—12.4	161	319	269	1	11	6	5	35	42	28	..
12.5—14.9	53	117	94	..	2	2	..	11	13	9	..
15.0—29.9	103	241	179	1	10	6	4	16	20	11	1
30.0—49.9	7	16	11	..	1	1	..	1	1	1	..
50+	4	9	6	4	..	..	..	..	..	..	..
Unspecified	1	1	1	..	..	..	..	1	1	1	..

B-XII

CULTIVATED AND NUMBER OF FAMILY WORKERS AND HIRED WORKERS, IN *AREAS SEPARATELY*

per cent Sample)

according to number of persons engaged in Cultivation

3—5 Persons				6—10 Persons				More than 10 Persons				Unspecified			
Households	Family Workers M	Family Workers F	Hired Workers	Households	Family Workers M	Family Workers F	Hired Workers	Households	Family Workers M	Family Workers F	Hired Workers	Households	Family Workers M	Family Workers F	Hired Workers
13	14	15	16	17	18	19	20	21	22	23	24	25	26	27	28
District—Rural															
4,890	**13,798**	**2,073**	**1,377**	**410**	**1,837**	**635**	**265**	**9**	**42**	**32**	**46**	**15**	..	..	**15**
9	22	11	..	..	..	..	..	..	..	..	..	2	..	..	..
171	371	223	1	14	52	37	..	..	..	..	..	1	..	..	1
385	904	422	18	34	137	98	..	..	..	..	..	1	..	..	..
651	1,700	510	27	40	142	120	2	1	6	7	..	1	..	..	1
536	1,501	275	49	30	128	81	..	..	..	..	..	1	..	..	1
808	2,371	285	141	44	196	100	1	1	1	..	12	4	..	..	4
377	1,123	109	80	19	93	31	3	1	5	8	..	..	..	..	..
1,394	4,283	190	535	112	545	139	50	..	..	..	..	4	..	..	6
424	1,181	31	362	64	318	23	73	1	8	..	3	1	..	..	2
120	302	11	159	52	220	6	136	5	22	17	31	..	..	..	..
15	40	6	5	1	6	..	..	..	..	..	..	..	..	..	..
District—Urban															
127	**285**	**38**	**116**	**20**	**60**	**16**	**61**	**5**	**10**	**7**	**57**	**15**	..	..	**49**
8	21	4	..	..	..	..	..	..	..	..	..	..	..	..	..
12	26	14	3	..	..	..	..	..	..	..	..	2	..	..	4
6	15	..	4	1	5	2	..	..	..	..	..	1	..	..	..
16	41	6	5	3	10	5	4	..	..	..	..	1	..	..	1
6	18	..	3	1	4	3	1	..	..	..	..	..	..	..	..
16	32	4	17	..	..	..	..	1	1	..	10	1	..	..	2
5	15	..	2	..	..	..	..	..	..	..	..	1	..	..	4
36	76	9	47	7	18	5	22	1	3	..	10	4	..	..	9
13	28	1	18	5	14	..	20	1	1	..	12	4	..	..	25
9	13	..	17	2	3	..	14	2	5	7	25	1	..	..	4
..	..	..	..	1	6	1	..	..	..	..	..	..	..	..	..
Tahsil—Rural															
746	**2,313**	**113**	**211**	**36**	**190**	**14**	**25**	..	..	..	..	**1**	..	..	..
..	..	..	..	..	..	..	..	..	..	..	..	..	..	..	..
10	25	6	..	..	..	..	..	..	..	..	..	..	..	..	..
27	75	15	1	..	..	..	..	..	..	..	..	1	..	..	..
96	277	23	14	..	..	..	..	..	..	..	..	..	..	..	..
91	270	21	12	3	16	3	..	..	..	..	..	..	..	..	..
135	414	19	39	3	16	2	..	..	..	..	..	..	..	..	..
82	256	13	21	3	20	..	..	..	..	..	..	..	..	..	..
264	872	14	87	18	91	9	13	..	..	..	..	..	..	..	..
34	107	2	27	8	40	..	12	..	..	..	..	..	..	..	..
6	13	..	10	1	7	..	..	..	..	..	..	..	..	..	..
1	4	..	..	..	..	..	..	..	..	..	..	..	..	..	..
Tahsil—Rural															
805	**1,585**	**1,359**	**7**	**147**	**543**	**472**	..	**2**	**11**	**15**	..	..	..	..	..
7	15	11	..	..	..	..	..	..	..	..	..	..	..	..	..
102	181	180	..	7	23	21	..	..	..	..	..	..	..	..	..
199	370	333	..	27	103	83	..	..	..	..	..	..	..	..	..
224	448	375	2	35	119	114	..	1	6	7	..	..	..	..	..
93	193	159	..	18	70	62	..	..	..	..	..	..	..	..	..
90	178	156	1	25	93	80	..	..	..	..	..	..	..	..	..
32	66	57	..	7	31	20	..	1	5	8	..	..	..	..	..
50	115	75	..	27	100	89	..	..	..	..	..	..	..	..	..
4	10	7	..	1	4	3	..	..	..	..	..	..	..	..	..
4	9	6	4	..	..	..	..	..	..	..	..	..	..	..	..
..	..	..	..	..	..	..	..	..	..	..	..	..	..	..	..

TABLE

SAMPLE HOUSEHOLDS ENGAGED IN CULTIVATION ONLY, CLASSIFIED BY SIZE OF LAND
RURAL AND URBAN

(Based on 20

Size of Land (Class Ranges in Acres)	Total of Cultivating Households				Cultivating Households: 1 Person			Cultivating Households: 2 Persons			
	Households	Family Workers M	Family Workers F	Hired Workers	Households	Family Workers M	Family Workers F	Households	Family Workers M	Family Workers F	Hired Workers
1	2	3	4	5	6	7	8	9	10	11	12
											Kharar
All sizes	**2,773**	**5,663**	**254**	**282**	**999**	**979**	**20**	**792**	**1,466**	**51**	**67**
Less than 1	24	27	1	..	21	20	1	2	4	..	..
1.0— 2.4	211	272	27	2	153	146	7	41	76	6	..
2.5— 4.9	351	533	45	5	203	198	5	93	169	16	1
5.0— 7.4	523	888	48	11	247	243	4	167	310	17	7
7.5— 9.9	342	692	30	22	113	111	2	103	191	5	10
10.0—12.4	436	972	25	40	112	111	1	149	282	1	15
12.5—14.9	191	460	20	25	29	29	..	67	128	..	6
15.0—29.9	572	1,471	47	127	102	102	..	144	257	5	26
30.0—49.9	89	269	10	34	9	9	..	17	32	..	2
50+	20	54	..	16	3	3	..	5	10	..	..
Unspecified	14	25	1	..	7	7	..	4	7	1	..
											Naraingarh
All sizes	**2,598**	**4,938**	**267**	**300**	**1,018**	**1,010**	**8**	**806**	**1,463**	**67**	**82**
Less than 1	10	14	..	..	8	8	..	1	2	..	..
1.0— 2.4	181	269	45	1	106	105	1	43	71	14	1
2.5— 4.9	313	482	57	1	182	180	2	77	140	13	1
5.0— 7.4	472	743	45	7	254	249	5	147	282	8	4
7.5— 9.9	341	590	28	20	152	152	..	112	205	9	10
10.0—12.4	456	902	38	28	149	149	..	163	311	8	7
12.5—14.9	157	309	10	19	53	53	..	57	100	3	11
15.0—29.9	469	1,112	26	108	79	79	..	169	288	10	40
30.0—49.9	140	376	12	70	16	16	..	27	45	2	7
50+	44	121	4	46	8	8	..	9	17	..	1
Unspecified	15	20	2	..	11	11	..	1	2	..	..
											Ambala
All sizes	**2,962**	**5,230**	**261**	**534**	**1,220**	**1,196**	**24**	**937**	**1,648**	**101**	**125**
Less than 1	7	7	..	..	7	7	..	..	..	..	..
1.0— 2.4	115	130	17	2	91	79	12	18	30	4	2
2.5— 4.9	180	246	21	7	112	108	4	52	88	12	4
5.0— 7.4	373	537	38	4	218	214	4	117	209	23	2
7.5— 9.9	330	509	58	11	156	155	1	118	204	27	5
10.0—12.4	500	860	44	49	201	201	..	185	331	13	26
12.5—14.9	191	363	10	23	54	54	..	87	158	5	11
15.0—29.9	801	1,594	49	178	243	242	1	253	441	13	52
30.0—49.9	305	630	15	154	90	88	2	68	117	3	16
50+	132	309	8	105	32	32	..	31	55	1	6
Unspecified	28	45	1	1	16	16	..	8	15	..	1
											Jagadhri
All sizes	**3,314**	**5,977**	**379**	**772**	**1,288**	**1,274**	**14**	**1,000**	**1,737**	**109**	**154**
Less than 1	17	17	..	..	13	13	..	2	4	..	..
1.0— 2.4	202	251	19	2	146	142	4	44	79	7	2
2.5— 4.9	366	508	39	17	229	229	..	96	164	21	7
5.0— 7.4	638	1,016	77	19	316	314	2	203	365	27	14
7.5— 9.9	410	733	56	25	156	156	..	151	270	17	15
10.0—12.4	521	986	68	80	177	173	4	173	295	20	31
12.5—14.9	205	399	25	39	61	60	1	64	106	6	16
15.0—29.9	643	1,378	60	248	129	126	3	215	370	8	52
30.0—49.9	210	476	14	184	32	32	..	42	66	2	16
50+	77	180	17	153	13	13	..	6	11	..	1
Unspecified	25	33	4	5	16	16	..	4	7	1	..

B-XII—concld.

CULTIVATED AND NUMBER OF FAMILY WORKERS AND HIRED WORKERS, IN
AREAS SEPARATELY

per cent Sample)

according to number of persons engaged in Cultivation

3—5 Persons				6—10 Persons				More than 10 Persons				Unspecified			
Households	Family Workers M	Family Workers F	Hired Workers	Households	Family Workers M	Family Workers F	Hired Workers	Households	Family Workers M	Family Workers F	Hired Workers	Households	Family Workers M	Family Workers F	Hired Workers
13	14	15	16	17	18	19	20	21	22	23	24	25	26	27	28
Tahsil—Rural															
919	**2,887**	**132**	**197**	**61**	**331**	**51**	**16**	..	..	..	..	**2**	..	..	**2**
1	3	..	..	..	..	..	..	..	..	..	..	..	..	..	..
13	38	6	1	3	12	8	..	..	..	..	..	1	..	..	1
54	160	24	4	1	6	..	..	..	..	..	..	..	..	..	..
108	330	26	4	1	5	1	..	..	..	..	..	..	..	..	..
124	380	20	12	2	10	3	..	..	..	..	..	..	..	..	..
167	539	15	24	7	40	8	..	..	..	..	..	1	..	..	1
89	273	17	16	6	30	3	3	..	..	..	..	..	..	..	..
300	965	23	99	26	147	19	2	..	..	..	..	..	..	..	..
50	160	1	26	13	68	9	6	..	..	..	..	..	..	..	..
10	28	..	11	2	13	..	5	..	..	..	..	..	..	..	..
3	11	..	..	..	..	..	..	..	..	..	..	..	..	..	..
Tahsil—Rural															
722	**2,215**	**139**	**169**	**50**	**249**	**53**	**37**	**1**	**1**	..	**11**	**1**	..	..	**1**
1	4	..	..	..	..	..	..	..	..	..	..	..	..	..	..
28	76	22	..	4	17	8	..	..	..	..	..	..	..	..	..
49	140	27	..	5	22	15	..	..	..	..	..	..	..	..	..
67	198	27	2	3	14	5	..	..	..	..	..	1	..	..	1
74	219	13	10	3	14	6	..	..	..	..	..	..	..	..	..
141	425	27	21	3	17	3	..	..	..	..	..	..	..	..	..
46	154	2	8	1	2	5	..	..	..	..	..	..	..	..	..
212	688	16	66	9	57	..	2	..	..	..	..	..	..	..	..
85	252	3	53	12	63	7	10	..	..	..	..	..	..	..	..
16	52	..	9	10	43	4	25	1	1	..	11	..	..	..	..
3	7	2	..	..	..	..	..	..	..	..	..	..	..	..	..
Tahsil—Rural															
752	**2,154**	**127**	**333**	**46**	**224**	**3**	**68**	**1**	**8**	**6**	..	**6**	..	..	**8**
..	..	..	..	..	..	..	..	..	..	..	..	..	..	..	..
6	21	1	..	..	..	..	..	..	..	..	..	..	..	..	..
15	44	5	3	1	6	..	..	..	..	..	..	..	..	..	..
38	114	11	2	..	..	..	..	..	..	..	..	..	..	..	..
55	150	30	5	..	..	..	..	..	..	..	..	1	..	..	1
111	322	31	19	1	6	..	1	..	..	..	..	2	..	..	3
49	144	5	12	1	7	..	..	..	..	..	..	..	..	..	..
292	862	33	112	10	49	2	10	..	..	..	..	3	..	..	4
134	361	10	121	13	64	..	17	..	..	..	..	..	..	..	..
49	128	..	59	19	86	1	40	1	8	6	..	..	..	..	..
3	8	1	..	1	6	..	..	..	..	..	..	—	..	..	..
Tahsil—Rural															
946	**2,644**	**203**	**460**	**70**	**300**	**42**	**119**	**5**	**22**	**11**	**35**	**5**	..	..	**4**
..	..	..	..	..	..	..	..	..	..	..	..	2	..	..	..
12	30	8	..	..	..	..	..	..	..	..	..	..	..	..	..
41	115	18	10	..	..	..	..	..	..	..	..	..	..	..	..
118	333	48	3	1	4	..	2	..	..	..	..	..	..	..	..
99	289	32	10	4	18	7	..	..	..	..	..	..	..	..	..
164	493	37	37	5	24	7	..	1	1	..	12	1	..	..	..
79	230	15	23	1	3	3	..	..	..	..	..	..	..	..	..
276	781	29	171	22	101	20	23	..	..	..	..	1	..	..	2
117	291	8	135	17	79	4	28	1	8	..	3	1	..	..	2
35	72	5	66	20	71	1	66	3	13	11	20	..	..	..	..
5	10	3	5	..	..	..	..	..	..	..	..	..	..	..	..

TABLE B-XIII

SAMPLE HOUSEHOLDS ENGAGED BOTH IN CULTIVATION AND HOUSEHOLD INDUSTRY, SHOWING SIZE OF LAND CULTIVATED CLASSIFIED BY PRINCIPAL HOUSEHOLD INDUSTRY IN *RURAL AND URBAN AREAS SEPARATELY*

(Based on 20 per cent Sample)

Note.—Major Groups of Household Industry having less than 10 per cent of the figures of the respective Division, have not been shown in this Table, but are given in the Appendix to this Table. Divisions thus affected are marked with an asterisk (*).

Code No. of I.S.I.C.	Household Industry (Division and Major Group only of I.S.I.C.)	Total No. of Households	Number of Households by size in Acres of land Cultivated: Less than 1	1.0—2.4	2.5—4.9	5.0—7.4	7.5—9.9	10.0—12.4	12.5—14.9	15.0—29.9	30.0—49.9	50+	Unspecified
1	2	3	4	5	6	7	8	9	10	11	12	13	14
	Ambala District—Rural												
	All Industries	**1,383**	**47**	**228**	**225**	**229**	**136**	**164**	**66**	**224**	**44**	**12**	**8**
*Division 0	Agriculture, Livestock, Forestry, Fishing and Hunting	533	8	49	88	105	66	79	24	84	25	4	1
Major Group 04	Livestock and Hunting	530	8	49	87	104	65	79	24	84	25	4	1
*Division 2 & 3	Manufacturing	850	39	179	137	124	70	85	42	140	19	8	7
Major Group 20	Foodstuffs	247	3	27	16	26	25	35	17	83	9	6	..
23	Textile—Cotton	112	7	14	18	19	10	10	8	17	6	2	1
28	Manufacture of Wood and Wooden Products	173	11	46	35	26	14	18	4	16	..	..	3
31	Leather and Leather Products	93	5	33	20	19	6	4	2	4	..	..	..
36	Basic Metals and their Products except Machinery and Transport Equipment	108	9	32	27	18	4	8	2	7	1	..	..
	Ambala District—Urban												
	All Industries	**16**	..	**1**	**3**	**7**	..	**1**	..	**1**	**3**	..	..
Division 0	Agriculture, Livestock, Forestry, Fishing and Hunting	7	..	..	1	3	..	..	..	1	2	..	..
Major Group 04	Livestock and Hunting	7	..	..	1	3	..	..	..	1	2	..	..
Division 2 & 3	Manufacturing	9	..	1	2	4	..	1	..	..	1	..	..
Major Group 20	Foodstuffs	2	..	..	2	..	..	..	..	..	..	..	..
23	Textile—Cotton	4	..	..	..	3	..	1	..	..	..	..	..
27	Textile—Miscellaneous	1	..	1	..	..	..	..	..	..	..	..	..
28	Manufacture of Wood and Wooden Products	1	..	..	..	1	..	..	..	..	..	..	..
34-35	Non-Metalic Mineral Products other than Petroleum and Coal	1	..	..	..	..	..	..	..	..	1	..	..

Note.—Lines with nil entries have been omitted.

APPENDIX TO TABLE B-XIII

Major Groups of Household Industry having less than 10 per cent of the figures of the respective Division have been shown in this Appendix. The following abbreviations have been used:—

A	means	Less than 1	Acre
B	means	1.0— 2.4	Acres
C	means	2.5— 4.9	Acres
D	means	5.0— 7.4	Acres
E	means	7.5— 9.9	Acres
F	means	10.0—12.4	Acres
G	means	12.5—14.9	Acres
H	means	15.0—29.9	Acres
I	means	30.0—49.9	Acres
J	means	50.0+	Acres
K	means	Unspecified	

Ambala District

Rural :— **02** (C-1, D-1, E-1) ; **25** (B-1) ; **27** (A-3, B-15, C-15, D-11, E-9, F-10, G-5, H-11, I-2, K-2) ; **33** (E-1)) ; **34-35** (B-5, C-3, D-2, E-1, G-1, H-1, K-1) ; **38** (B-1, D-1, G-1, H-1); **39**(A-1, B-5, C-3, D-2, G-2, I-1).

TABLE B-XIV

SAMPLE HOUSEHOLDS ENGAGED ONLY IN HOUSEHOLD INDUSTRY CLASSIFIED BY PRINCIPAL HOUSEHOLD INDUSTRY

(Based on 20 per cent Sample)

PART A—Households classified by Major Groups of Principal Household Industry and Persons engaged

Note.—Major Groups of Household Industry having less than 10 per cent of the figures of the respective Division, have not been shown in this Table, but are given in the Appendix to this Table. Divisions thus affected are marked with an asterisk (*).

Code No. of I.S.I.C	Household Industry (Division and Major Group only of I.S.I.C.)	Total Rural Urban	Total No. of Households	Households engaged in Household Industry according to the number of persons engaged: 1 Person	2 Persons	3-5 Persons	6-10 Persons	More than 10 Persons	Unspecified
1	2	3	4	5	6	7	8	9	10
			Ambala District						
	All Industries	T	**3,877**	**2,509**	**928**	**442**	**16**	..	**2**
		R	**3,089**	**1,974**	**762**	**341**	**11**	..	**1**
		U	**788**	**535**	**166**	**81**	**5**	..	**1**
*Division 0	Agriculture, Livestock, Forestry, Fishing and Hunting	T	561	384	129	47	1	..	..
		R	502	343	115	43	1	..	..
		U	59	41	14	4	..	..	..
Major Group 04	Livestock and Hunting	T	558	382	129	46	1	..	..
		R	501	343	115	42	1	..	..
		U	57	39	14	4	..	..	..
*Division 2 & 3	Manufacturing	T	3,316	2,125	799	375	15	..	2
		R	2,587	1,631	647	298	10	..	1
		U	729	494	152	77	5	..	1
Major Group 23	Textile—Cotton	T	468	307	119	39	2	..	1
		R	396	252	106	36	1	..	1
		U	72	55	13	3	1	.	..
27	Textile—Miscellaneous	T	434	346	66	21	1	..	..
		R	325	260	52	13	..	..	..
		U	109	86	14	8	1	..	..
28	Manufacture of Wood and Wooden Products	T	727	412	195	113	6	..	1
		R	610	349	158	98	5	..	..
		U	117	63	37	15	1	..	1
31	Leather and Leather Products	T	593	404	137	52	..	..	..
		R	487	323	120	44	..	..	..
		U	106	81	17	8	..	..	..
36	Basic Metals and their Products except Machinery and Transport Equipment	T	342	212	87	42	1	..	..
		R	247	151	66	29	1	..	..
		U	95	61	21	13	..	..	..

Note.—Lines with nil entries have been omitted.

APPENDIX TO TABLE B-XIV PART A

Major Groups of Household Industry having less than 10 per cent of the figures of the respective Division, have been shown in this Appendix. The following abbreviations have been used :—

A	means	1	Person
B	means	2	Persons
C	means	3—5	Persons
D	means	6—10	Persons
E	means	More than 10	Persons
F	means	Unspecified	

Ambala District

00 Total (C-1), Rural (C-1) ; **03** Total (A-2), Urban (A-2) ; **20** Total (A-182, B-90, C-34, D-2), Rural (A-121, B-63, C-26, D-2), Urban (A-61, B-27, C-8); **21** Total (A-2, C-1, D-1), Rural (C-1), Urban (A-2, D-1) ; **22** Total (A-1), Rural (A-1) ; **25** Total (A-5, B-1), Rural (A-4, B-1), Urban (A-1) ; **29** Total (A-1, B-2, C-1), Rural (A-1, B-1), Urban (B-1, C-1); **30** Total (A-2), Rural (A-1), Urban (A-1); **33** Total (A-10, B-1, C-1), Rural (A-3), Urban (A-7, B-1 C-1); **34-35** Total (A-112, B-62, C-43, D-1), Rural (A-91, B-55, C-36), Urban (A-21, B-7, C-7, D-1) ; **37** Total (A-1, B-2, C-3), Rural (B-1 C-1), Urban (A-1, B-1, C-2) ; **38** Total (A-29, B-9, C-5), Rural (A-21, B-7, C-5), Urban (A-8, B-2) ; **39** Total (A-99, B-28, C-20, D-1), Rural (A-53, B-17, C-9, D-1), Urban (A-46, B-11, C-11).

TABLE B-XIV– contd.

SAMPLE HOUSEHOLDS ENGAGED ONLY IN HOUSEHOLD INDUSTRY CLASSIFIED BY PRINCIPAL HOUSEHOLD INDUSTRY

(Based on 20 per cent Sample)

PART B –Households classified by Minor Groups of Principal Household Industry

Code No. of I.S.I.C.	Household Industry (Description)	Number of Households		
		Total	Rural	Urban
1	2	3	4	5
	Ambala District			
	All Industries	**3,877**	**3,089**	**788**
0051	Production of vegetable	1	1	..
0310	Production of fish by fishing in inland waters and ponds including fish farms and fish hatcheries	2	..	2
0401	Rearing of goat for milk and animal power	33	32	1
0402	Rearing of buffalo for milk and animal power	12	10	2
0403	Rearing of cows for milk and animal power	2	2	..
0405	Production and rearing of livestock mainly for milk and animal power, n.e.c.	373	331	42
0411	Sheep breeding and rearing	67	63	4
0421	Rearing and production of pigs and goats (mainly for slaughter)	34	32	2
0422	Rearing and production of other animals (mainly for slaughter), n.e.c.	1	1	..
0431	Poultry keeping and production of eggs	18	15	3
0432	Rearing and production of ducks, hens, etc. and other small birds, *e.g.*, pigeons, parrots, peacock, maina, etc.	7	7	..
0481	Collection of bones	3	..	3
0484	Production of other animal husbandry products such as skin, ivory, teeth and hair, etc.	8	8	..
2001	Production of flour by village chakkies or flour mills by grinding wheat, maize, gram, etc.	110	104	6
2002	Hand pounding of rice by dhekhi or ukhal	1	1	..
2006	Parching of grains	32	25	7
2021	Gur and khandsari making from sugarcane and palm	15	14	1
2050	Production of bread, biscuits, cake and other bakery products	10	6	4
2060	Production of butter, cream, ghee, cheese, chhana, khowa, and other dairy products	27	7	20
2070	Oil pressing ghani, kolhu or by small machines	24	23	1
2092	Making of sweetmeats, laddu, peda, barphi, batasa, etc.	83	31	52
2093	Sattu, bhunja, paper, barri, danauri, tilauri, sewai, apalam, etc.	1	..	1
2095	Making of chat	5	1	4
2142	Production of aerated water such as sodawater, lemonade, etc.	2	..	2
2150	Production of ice	2	1	1
2230	Manufacture of hookah tobacco	1	1	..
2300	Cotton ginning, cleaning, carding, pressing and baling	29	29	..
2310	Cotton spinning (by charkha and takali)	116	75	41
2331	Dying of cloth (cotton) and yarn	18	9	9
2332	Bleaching of cloth (cotton) and yarn	1	..	1
2350	Cotton cloth weaving in handlooms	286	268	18
2360	Manufacture of khadi textile in handlooms	13	13	..
2370	Printing of cloth (cotton)	1	1	..
2383	Making of other nets	4	1	3
2530	Spinning of wool by charkha or takali	2	1	1
2540	Weaving of woollen cloth in powerloom such as blankets, asanis, etc.	2	2	..
2550	Weaving of woollen cloth in handloom such as blankets, rugs, pashmina, thulma, gudma, etc.	2	2	..
2701	Making of durries	6	2	4
2711	Making of hosiery goods such as banyans, socks, sweaters, mufflers, etc.	1	..	1
2713	Making of parandas and chootelas	1	1	..
2728	Making of other embroidery products, n.e.c.	3	3	..
2731	Making of cap, hat and other head gear	1	..	1
2732	Traditional garments	418	315	103
2741	Weaving of khes, bed covers, curtains, pillow cases and table-cloth, cloth bags, etc.	3	3	..
2761	Making of namda felt	1	1	..
2800	Sawing, planing and milling of wood	4	1	3
2810	Manufacture of wooden furniture and fixtures	13	7	6
2820	Manufacture of structural wooden goods (including treated timber) such as beams, posts, doors, windows	9	4	5
2831	Carpentary works concerned with repairs of agricultural implements (wood)	73	70	3
2842	Manufacture of wooden utensils, artware and decorative wooden boxes (patras)	3	2	1
2848	Manufacture of photo frames and framing of photo paintings, etc.	1	..	1
2849	Manufacture of other wooden products, n.e.c.	296	249	47
2882	Making of rope mats, etc. from moong and sawai grass and making of cadjar for thatching purposes	171	166	5
2883	Making of mats, handfans and umbrellas from palm leaves	5	2	3
2884	Making of sirki, moora and chhaj	44	22	22
2885	Making of baskets and broom sticks	97	85	12

TABLE B-XIV—concld.

SAMPLE HOUSEHOLDS ENGAGED ONLY IN HOUSEHOLD INDUSTRY CLASSIFIED BY PRINCIPAL HOUSEHOLD INDUSTRY

(Based on 20 per cent Sample)

PART B—Households classified by Minor Groups of Principal Household Industry

Code No. of I.S.I.C.	Household Industry (Description)	Number of Households		
		Total	Rural	Urban
1	2	3	4	5
	Ambala District—concld.			
2886	Making of donas (drone) and pattals (patravali) from leaves	1	..	1
2884	Caning of chairs	4	..	4
2888	Making of chicks, cuscustatti and fans, sticks and poles from bamboo	2	.	2
2889	Manufacture of other articles from leaf, cane, bamboo, cork and other allied products, n.e.c.	1	1	..
2893	Making of cart wheels	3	1	2
2921	Making of envelopes and paper bags	3	1	2
2928	Manufacture of other paper products from paper, paper board and pulp, n.e.c.	1	1	..
3030	Book binding,stitching, sizing and other work connected with book binding industry	2	. 1	1
3102	Currying, tanning and finishing of hides and skins, preparation of finished leather	59	47	12
3111	Making of leather boots, shoes or chappals (slippers, sandals)	500	413	87
3130	Manufacture of leather products such as leather upholstery, suitcases, pocket books, cigarette and key cases, purses, saddlery, whip, acquaducts (kos), charsa and other articles	1	..	1
3140	Repair of shoes, chappals and other leather footwear	33	27	6
3330	Manufacture of fireworks and other explosives such as pataka, etc.	2	..	2
3356	Manufacture of mascara and kajal	1	.	1
3357	Manufacture of medicines (ayurvedic, unani, etc.) and pharmaceutical preparations	4	3	1
3361	Manufacture of soap and washing soda	5	..	5
3401	Making of bricks	22	21	1
3440	Making of chakki, chakla, silaut, lorha, jainta, utensils and other articles from stone	4	1	3
3500	Making of earthenware such as pottery, etc.	187	159	28
3561	Making of earthern toys and artware	4	1	3
3570	Manufacture of glass and glass products except optical and photographic lenses	1		1
3620	Manufacture of arms and weapons and their repair service	1		1
3651	Making of utensils of brass and bell metal	43	2	41
3652	Making of brassware	1	1	.
3653	Making of bottom part of hookah from brass and bell metal	1		1
3655	Making of other brass and bell metal products, n.e.c.	5	2	3
3672	Making of articles from tin sheets	3	2	1
3673	Copper utensils	1	.	1
3675	Manufacture of other metal products (excluding iron, brass, bell metal, aluminium), n.e.c.	4	1	3
3683	Engraving, embossing, polishing, and welding of metal products	13	7	6
3691	Manufacture of agricultural implements such as ploughshare,khurpi, kudal, etc.	114	111	3
3692	Manufacture of light engineering goods including bolts and screws	2	.	2
3694	Making and repairing of locks and trunks	14	3	11
3698	Foundry industry (including blacksmithy)	140	118	2
3720	Manufacture of small machine tools and machine parts	6	2	4
3840	Repairing and servicing of automobiles	1	.	1
3880	Repair of cycle and rickshaw	34	26	8
3890	Manufacture of animal drawn and hand drawn vehicles such as bullock cart, tamtam, lagadi, palaki cab, wheelbarrow, handbarrow, etc.	8	7	
3910	Manufacture of scientific goods	10	..	1
3920	Repairing and servicing of watches and clocks	5	.	10
3932	Goldsmithy	87	58	5
3953	Making of rubber stamps	1	.	29
3991	Making of tikka and cowdung cakes	1	.	1
3997	Making of garlands from flowers, camphor, sandal wood shavings, seeds and other materials, like beads, etc.	2	2	1
3999	Making and repairing of goods, n.e.c.	42	20	..

TABLE

SAMPLE HOUSEHOLDS ENGAGED BOTH IN CULTIVATION AND HOUSEHOLD INDUSTRY

(Based on 20

Size of Land (Class Ranges in Acres)	Total of Cultivating Households which are engaged in Household Industry				Cultivating Households						
					1 Person			2 Persons			
	Households	Family Workers		Hired Workers	Households	Family Workers		Households	Family Workers		Hired Workers
		M	F			M	F		M	F	
1	2	3	4	5	6	7	8	9	10	11	12
											Ambala
All sizes	**1,383**	**3,140**	**828**	**87**	**213**	**201**	**12**	**422**	**692**	**143**	**9**
Less than 1	47	71	20	..	18	17	1	21	36	6	..
1.0— 2.4	228	391	156	1	52	50	2	94	138	50	..
2.5— 4.9	225	474	159	5	42	39	3	65	109	20	1
5.0— 7.4	229	472	131	4	37	34	3	82	136	28	..
7.5— 9.9	136	314	83	5	23	23	..	36	61	10	1
10.0—12.4	164	402	97	9	11	10	1	50	84	13	3
12.5—14.9	66	179	33	3	6	6	..	14	24	4	..
15.0—29.9	224	651	128	33	20	18	2	47	84	7	3
30.0—49.9	44	129	14	18	1	1	..	9	13	4	1
50+	12	40	3	9	1	1	..	2	4	..	..
Unspecified	8	17	4	..	2	2	..	2	3	1	..
											Ambala
All sizes	**16**	**27**	**13**	**5**	**2**	**2**	..	**6**	**8**	**4**	..
Less than 1	..	..	..	..	..	..	..	..	..	..	..
1.0— 2.4	1	1	2	..	..	..	..	..	..	..	..
2.5— 4.9	3	3	1	..	2	2	..	1	1	1	..
5.0— 7.4	7	14	8	..	..	..	..	3	4	2	..
7.5— 9.9	..	..	..	..	..	..	..	..	..	..	..
10.0—12.4	1	1	1	..	..	..	..	1	1	1	..
12.5—14.9	..	..	..	..	..	..	..	..	..	..	..
15.0—29.9	1	2	..	..	..	..	..	1	2	..	..
30.0—49.9	3	6	1	5	..	..	..	..	..	..	..
50+	..	..	..	..	..	..	..	..	..	..	..
Unspecified	..	..	..	..	..	..	..	..	..	..	..
											Rupar
All sizes	**138**	**360**	**28**	**6**	**31**	**31**	..	**27**	**51**	**3**	..
Less than 1	8	12	2	..	3	3	..	4	7	1	..
1.0— 2.4	19	34	..	..	10	10	..	6	12	..	..
2.5— 4.9	23	57	13	..	3	3	..	6	11	1	..
5.0— 7.4	16	34	3	..	4	4	..	5	10	..	..
7.5— 9.9	12	32	..	..	4	4	..	..	..	..	..
10.0—12.4	15	40	2	..	2	2	..	2	4	..	..
12.5—14.9	8	27	5	..	..	..	..	..	..	..	..
15.0—29.9	32	111	2	6	4	4	..	3	6	..	..
30.0—49.9	1	3	..	..	..	..	..	..	..	..	..
50+	1	5	..	..	..	..	..	..	..	..	..
Unspecified	3	5	1	..	1	1	..	1	1	1	..
											Nalagarh
All sizes	**349**	**693**	**506**	**1**	**32**	**29**	**3**	**92**	**111**	**73**	..
Less than 1	11	19	12	..	3	3	..	2	2	2	..
1.0— 2.4	110	186	121	..	11	11	..	44	51	37	..
2.5— 4.9	89	177	113	..	11	9	2	21	30	12	..
5.0— 7.4	55	104	81	..	4	3	1	13	16	10	..
7.5— 9.9	23	57	49	..	..	..	..	3	3	3	..
10.0—12.4	32	64	53	1	1	1	..	8	8	8	..
12.5—14.9	4	8	11	..	..	..	..	..	..	..	..
15.0—29.9	25	78	66	..	2	2	..	1	1	1	..
30.0—49.9	..	..	..	..	..	..	..	..	..	..	..
50+	..	..	..	..	..	..	..	..	..	..	..
Unspecified	..	..	..	..	..	..	..	..	..	..	..

B-XV

CLASSIFIED BY SIZE OF LAND IN *RURAL AND URBAN AREAS SEPARATELY*

per cent Sample)

engaged in Household Industry

3—5 Persons				6—10 Persons				More than 10 Persons				Unspecified			
Households	Family Workers		Hired Workers	Households	Family Workers		Hired Workers	Households	Family Workers		Hired Workers	Households	Family Workers		Hired Workers
	M	F			M	F			M	F			M	F	
13	14	15	16	17	18	19	20	21	22	23	24	25	26	27	28
District—Rural															
657	**1,843**	**472**	**55**	**86**	**376**	**170**	**23**	**5**	**28**	**31**	..	..	..	..	..
7	14	11	..	1	4	2	..	..	..	..	..	..	..	..	..
78	189	92	1	4	14	12	..	..	..	..	..	..	..	..	..
103	268	101	..	15	58	35	4	..	..	..	..	..	..	..	..
102	273	79	4	8	29	21	..	..	..	..	..	..	..	..	..
69	198	45	4	7	28	21	..	1	4	7	..	..	..	..	..
95	278	57	6	7	24	21	..	1	6	5	..	..	..	..	..
41	125	20	3	5	24	9	..	..	..	..	..	..	..	..	..
124	384	52	23	30	147	48	7	3	18	19	..	..	..	..	..
28	78	10	14	6	37	..	3	..	..	..	..	..	..	..	..
6	24	2	..	3	11	1	9	..	..	..	..	..	..	..	..
4	12	3	..	..	..	..	..	..	..	..	..	..	..	..	..
District—Urban															
8	**17**	**9**	**5**	..	..	..	..	..	..	..	..	..	..	..	..
..	..	..	..	..	..	..	..	..	..	..	..	..	..	..	..
1	1	2	..	..	..	..	..	..	..	..	..	..	..	..	..
..	..	..	..	..	..	..	..	..	..	..	..	..	..	..	..
4	10	6	..	..	..	..	..	..	..	..	..	..	..	..	..
..	..	..	..	..	..	..	..	..	..	..	..	..	..	..	..
..	..	..	..	..	..	..	..	..	..	..	..	..	..	..	..
..	..	..	..	..	..	..	..	..	..	..	..	..	..	..	..
..	..	..	..	..	..	..	..	..	..	..	..	..	..	..	..
3	6	1	5	..	..	..	..	..	..	..	..	..	..	..	..
..	..	..	..	..	..	..	..	..	..	..	..	..	..	..	..
..	..	..	..	..	..	..	..	..	..	..	..	..	..	..	..
Tahsil—Rural															
71	**226**	**20**	**5**	**9**	**52**	**5**	**1**	..	..	..	..	..	..	..	..
1	2	1	..	..	..	..	..	..	..	..	..	..	..	..	..
3	12	..	..	..	..	..	..	..	..	..	..	..	..	..	..
12	32	9	..	2	11	3	..	..	..	..	..	..	..	..	..
7	20	3	..	..	..	..	..	..	..	..	..	..	..	..	..
8	28	..	..	..	..	..	..	..	..	..	..	..	..	..	..
11	34	2	..	..	..	..	..	..	..	..	..	..	..	..	..
6	17	3	..	2	10	2	..	..	..	..	..	..	..	..	..
20	70	2	5	5	31	..	1	..	..	..	..	..	..	..	..
1	3	..	..	..	..	..	..	..	..	..	..	..	..	..	..
1	5	..	..	..	..	..	..	..	..	..	..	..	..	..	..
1	3	..	..	..	..	..	..	..	..	..	..	..	..	..	..
Tahsil—Rural															
184	**394**	**292**	**1**	**37**	**137**	**112**	..	**4**	**22**	**26**	..	..	..	..	..
5	10	8	..	1	4	2	..	..	..	..	..	..	..	..	..
52	113	75	..	3	11	9	..	..	..	..	..	..	..	..	..
49	106	78	..	8	32	21	..	..	..	..	..	..	..	..	..
33	68	56	..	5	17	14	..	..	..	..	..	..	..	..	..
14	32	23	..	5	18	16	..	1	4	7	..	..	..	..	..
18	37	30	1	5	18	15	..	..	..	..	..	..	..	..	..
3	4	6	..	1	4	5	..	..	..	..	..	..	..	..	..
10	24	16	..	9	33	30	..	3	18	19	..	..	..	..	..
..	..	..	..	..	..	..	..	..	..	..	..	..	..	..	..
..	..	..	..	..	..	..	..	..	..	..	..	..	..	..	..
..	..	..	..	..	..	..	..	..	..	..	..	..	..	..	..

TABLE

SAMPLE HOUSEHOLDS ENGAGED BOTH IN CULTIVATION AND HOUSEHOLD INDUSTRY

(Based on 20

Size of Land (Class Ranges in Acres)	Total of Cultivating Households which are engaged in Household Industry				Cultivating Households						
					1 Person			2 Persons			
	Households	Family Workers		Hired Workers	Households	Family Workers		Households	Family Workers		Hired Workers
		M	F			M	F		M	F	
1	2	3	4	5	6	7	8	9	10	11	12
											Kharar
All sizes	**270**	**667**	**25**	**38**	**43**	**42**	**1**	**98**	**183**	**8**	**5**
Less than 1	10	15	..	..	5	5	..	5	10	..	..
1.0— 2.4	28	55	9	..	5	5	..	17	28	6	..
2.5— 4.9	25	64	4	..	4	4	..	6	11	1	.
5.0— 7.4	37	84	6	3	5	5	..	17	33	1	..
7.5— 9.9	25	48	1	..	9	9	..	9	18	..	..
10.0—12.4	39	103	2	2	6	5	1	14	26	..	2
12.5—14.9	18	54	1	1	3	3	..	4	8	..	..
15.0—29.9	66	181	1	17	5	5	..	21	39	..	3
30.0—49.9	15	39	1	11	1	1	..	4	8	..	..
50+	6	20	..	4	..	..	..	1	2	..	..
Unspecified	1	4	..	..	..	..	..	..	..	..	..
											Naraingarh
All sizes	**218**	**517**	**119**	**6**	**33**	**31**	**2**	**70**	**114**	**25**	**1**
Less than 1	7	9	2	..	3	2	1	4	7	1	..
1.0— 2.4	25	46	10	..	9	8	1	8	13	3	..
2.5— 4.9	31	70	13	..	7	7	..	13	23	3	..
5.0— 7.4	47	104	18	..	8	8	..	20	33	7	..
7.5— 9.9	26	57	18	1	4	4	..	7	11	3	..
10.0—12.4	21	58	18	1	..	..	..	7	12	2	..
12.5—14.9	19	46	11	..	2	2	..	4	6	2	..
15.0—29.9	32	97	19	1	..	..	..	5	8	2	..
30.0—49.9	8	22	7	1	..	..	..	2	1	2	1
50+	2	8	3	2	..	..	..	..	..	..	..
Unspecified	..	..	..	..	..	..	..	..	..	..	..
											Ambala
All sizes	**160**	**336**	**60**	**15**	**33**	**28**	**5**	**54**	**94**	**13**	**1**
Less than 1	3	5	..	..	1	1	..	2	4	..	..
1.0— 2.4	12	18	4	1	4	3	1	5	10	..	..
2.5— 4.9	16	26	2	4	8	7	1	3	5	1	..
5.0— 7.4	22	41	9	..	6	5	1	9	16	2	..
7.5— 9.9	25	49	8	4	5	5	..	8	13	2	1
10.0—12.4	24	53	12	..	2	2	..	8	14	2	..
12.5—14.9	10	26	3	..	..	..	..	4	7	1	..
15.0—29.9	38	98	18	5	6	4	2	12	21	3	..
30.0—49.9	8	17	4	1	..	..	..	2	2	2	..
50+	2	3	..	..	1	1	..	1	2	..	..
Unspecified	..	..	..	..	..	..	..	..	..	..	..
											Jagadhri
All sizes	**248**	**567**	**90**	**21**	**41**	**40**	**1**	**81**	**139**	**21**	**2**
Less than 1	8	11	4	..	3	3	..	4	6	2	..
1.0— 2.4	34	52	12	..	13	13	..	14	24	4	..
2.5— 4.9	41	80	14	1	9	9	..	16	29	2	1
5.0— 7.4	52	105	14	1	10	9	1	18	28	8	..
7.5— 9.9	25	71	7	..	1	1	..	9	16	2	..
10.0—12.4	33	84	10	5	..	..	..	11	20	1	1
12.5—14.9	7	18	2	2	1	1	..	2	3	1	..
15.0—29.9	31	86	22	4	3	3	..	5	9	1	..
30.0—49.9	12	48	2	5	..	..	..	1	2	..	..
50+	1	4	..	3	..	..	..	..	..	..	..
Unspecified	4	8	3	..	1	1	..	1	2	..	..

B-XV— concld.

CLASSIFIED BY SIZE OF LAND IN *RURAL AND URBAN AREAS SEPARATELY*

per cent Sample)

engaged in Household Industry

3—5 Persons				6—10 Persons				More than 10 Persons				Unspecified			
Households	Family Workers M	Family Workers F	Hired Workers	Households	Family Workers M	Family Workers F	Hired Workers	Households	Family Workers M	Family Workers F	Hired Workers	Households	Family Workers M	Family Workers F	Hired Workers
13	14	15	16	17	18	19	20	21	22	23	24	25	26	27	28
Tahsil—Rural															
124	**419**	**16**	**26**	**5**	**23**	..	**7**	..	..	..	..	..	..	..	..
..	..	..	..	..	..	..	..	..	..	..	..	..	..	..	..
6	22	3	..	..	..	..	..	..	..	..	..	..	..	..	..
15	49	3	..	..	..	..	..	..	..	..	..	..	..	..	..
15	46	5	3	..	..	..	..	..	..	..	..	..	..	..	..
7	21	1	..	..	..	..	..	..	..	..	..	..	..	..	..
19	72	1	..	..	..	..	..	..	..	..	..	..	..	..	..
11	43	1	1	..	..	..	..	..	..	..	..	..	..	..	..
38	128	1	11	2	9	..	3	..	..	..	..	..	..	..	..
8	18	1	11	2	12	..	..	..	..	..	..	..	..	..	..
4	16	..	..	1	2	..	4	..	..	..	..	..	..	..	..
1	4	..	..	..	..	..	..	..	..	..	..	..	..	..	..
Tahsil—Rural															
99	**298**	**61**	**3**	**15**	**68**	**26**	**2**	**1**	**6**	**5**	..	..	..	..	..
..	..	..	..	..	..	..	..	..	..	..	..	..	..	..	..
7	22	3	..	1	3	3	..	..	..	..	..	..	..	..	..
8	29	3	..	3	11	7	..	..	..	..	..	..	..	..	..
17	55	7	..	2	8	4	..	..	..	..	..	..	..	..	..
14	37	11	1	1	5	4	..	..	..	..	..	..	..	..	..
11	34	5	1	2	6	6	..	1	6	5	..	..	..	..	..
12	33	8	..	1	5	1	..	..	..	..	..	..	..	..	..
24	71	17	1	3	18	..	..	..	..	..	..	..	..	..	..
5	14	5		1	7	..	..	..	..	..	..	..	..	..	..
1	3	2	.	1	5	1	2	..	..	..	..	..	..	..	..
.	..	..	..	.	..	..	..	..	..	..	..	.	..	..	..
Tahsil—Rural															
65	**172**	**31**	**8**	**8**	**42**	**11**	**6**	..	..	..	..	..	..	..	..
..	..	..			..	..	..	..	..	..	..	..	..	..	..
3	5	3	1	..	..	..	..	..	..	..	..	..	..	..	..
4	12	.	.	1	2	..	4	..	..	..	..	..	..	.	..
6	16	3	.	1	4	3	..	..	..	..	..	..	..	..	..
12	31	6	3	..	..	..	..	..	..	..	..	..	..	..	..
14	37	10	..	..	..	..	..	..	.	..	..	..	..	..	..
5	14	1	..	1	5	1	..	..	..	..	..	..	..	..	..
15	42	6	3	5	31	7	2	..	..	..	..	..	..	..	..
6	15	2	1	..	..	..	..	..	..	..	..	..	..	..	..
..	..	..	..	..	..	.	.	.	..	..	..	..	..	..	..
..	..	..	..	..	..	..	..	..	..	..	..	..	..	..	..
Tahsil— Rural															
114	**334**	**52**	**12**	**12**	**54**	**16**	**7**	..	.	..	.	..	..	..	..
1	2	2	..	..	..	..	..	..	..	..	..	..	..	..	..
7	15	8	..	..	..	..	..	..	..	..	..	..	..	.	..
15	40	8	..	1	2	4	.	..	..	..	..	..	..	..	..
24	68	5	1	..	..	..	..	..	..	..	..	..	..	..	..
14	49	4	..	1	5	1	..	..	..	..	..	..	..	..	..
22	64	9	4	.	..	..	..	..	..	..	..	..	..	..	..
4	14	1	2	..	..	..	..	..	..	..	..	..	..	..	..
17	49	10	3	6	25	11	1	..	..	..	..	..	.	..	..
8	28	2	2	3	18	..	3	..	..	..	..	..	..	..	..
..	..	..	..	1	4	..	3	..	.	..	..	..	..	..	..
2	5	3	..	..	..	..	..	..	..	..	..	..	..	..	..

TABLE

SAMPLE PRINCIPAL HOUSEHOLD INDUSTRY CLASSIFIED BY PERIOD OF WORKING

(Based on 20

Note.—Major Groups of Household Industry having less than 10 per cent of the figures of the respective Division, have not been shown

Code No. of I.S.I.C.	Household Industry (Division and Major Group only)	Total Rural Urban	Total				1 to 3 Months			
			Households	Family Workers M	Family Workers F	Hired Workers	Households	Family Workers M	Family Workers F	Hired Workers
1	2	3	4	5	6	7	8	9	10	11
										Ambala
	All Industries	**Total**	**5,276**	**8,090**	**1,715**	**183**	**254**	**513**	**56**	**28**
		(a)	**1,399**	**3,167**	**841**	**92**	**187**	**451**	**39**	**20**
		(b)	**3,877**	**4,923**	**874**	**91**	**67**	**62**	**17**	**8**
		Rural	**4,472**	**7,104**	**1,531**	**130**	**249**	**510**	**55**	**27**
		(a)	**1,383**	**3,140**	**828**	**87**	**187**	**451**	**39**	**20**
		(b)	**3,089**	**3,964**	**703**	**43**	**62**	**59**	**16**	**7**
		Urban	**804**	**986**	**184**	**53**	**5**	**3**	**1**	**1**
		(a)	**16**	**27**	**13**	**5**	..	..	..	..
		(b)	**788**	**959**	**171**	**48**	**5**	**3**	**1**	**1**
*Division 0	Agriculture, Livestock, Forestry, Fishing and Hunting	Total	1,101	1,978	475	32	7	14	2	..
		(a)	540	1,302	362	26	7	14	2	..
		(b)	561	676	113	6	..	..	..	..
		Rural	1,035	1,892	462	30	7	14	2	..
		(a)	533	1,290	356	24	7	14	2	..
		(b)	502	602	106	6	..	..	..	..
		Urban	66	86	13	2	..	..	..	..
		(a)	7	12	6	2	..	..	..	..
		(b)	59	74	7	..	..	..	..	..
Major Group 04	Livestock and Hunting	Total	1,095	1,969	470	32	6	13	1	..
		(a)	537	1,298	357	26	6	13	1	..
		(b)	558	671	113	6	..	..	..	..
		Rural	1,031	1,885	457	30	6	13	1	..
		(a)	530	1,286	351	24	6	13	1	..
		(b)	501	599	106	6	..	..	..	..
		Urban	64	84	13	2	..	..	..	..
		(a)	7	12	6	2	..	..	..	..
		(b)	57	72	7	..	..	..	..	..
*Division 2 & 3	Manufacturing	Total	4,175	6,112	1,240	151	247	499	54	28
		(a)	859	1,865	479	66	180	437	37	20
		(b)	3,316	4,247	761	85	67	62	17	8
		Rural	3,437	5,212	1,069	100	242	496	53	27
		(a)	850	1,850	472	63	180	437	37	20
		(b)	2,587	3,362	597	37	62	59	16	7
		Urban	738	900	171	51	5	3	1	1
		(a)	9	15	7	3	..	..	..	..
		(b)	729	885	164	48	5	3	1	1
Major Group 20	Foodstuffs	Total	557	1,009	111	72	157	385	15	20
		(a)	249	604	61	37	142	367	14	20
		(b)	308	405	50	35	15	18	1	..
		Rural	459	889	105	54	157	385	15	20
		(a)	247	602	61	37	142	367	14	20
		(b)	212	287	44	17	15	18	1	..
		Urban	98	120	6	18	..	..	..	..
		(a)	2	2	..	..	..	..	..	..
		(b)	96	118	6	18	..	..	..	..
23	Textile—Cotton	Total	584	669	366	14	16	21	9	..
		(a)	116	224	126	11	8	15	7	..
		(b)	468	445	240	3	8	6	2	..
		Rural	508	620	305	14	15	21	8	..
		(a)	112	216	122	11	8	15	7	..
		(b)	396	404	183	3	7	6	1	..
		Urban	76	49	61	..	1	..	1	..
		(a)	4	8	4	..	..	..	..	..
		(b)	72	41	57	..	1	..	1	..

B-XVI

AND TOTAL NUMBER OF WORKERS ENGAGED IN HOUSEHOLD INDUSTRY

per cent Sample)

in this Table, but are given in the Appendix to this Table. Divisions thus affected are marked with an asterisk (*).

4 to 6 Months				7 to 9 Months				10 Months to 1 Year				Months not stated			
Households	Family Workers		Hired Workers	Households	Family Workers		Hired Workers	Households	Family Workers		Hired Workers	Households	Family Workers		Hired Workers
	M	F			M	F			M	F			M	F	
12	13	14	15	16	17	18	19	20	21	22	23	24	25	26	27
District															
265	**439**	**120**	**17**	**160**	**212**	**82**	**3**	**3,916**	**5,873**	**1,294**	**121**	**681**	**1,053**	**163**	**14**
118	**262**	**78**	**16**	**35**	**63**	**34**	**1**	**897**	**1,961**	**614**	**44**	**162**	**430**	**76**	**11**
147	**177**	**42**	**1**	**125**	**149**	**48**	**2**	**3,019**	**3,912**	**680**	**77**	**519**	**623**	**87**	**3**
236	**406**	**106**	**16**	**136**	**181**	**74**	**3**	**3,300**	**5,101**	**1,147**	**70**	**551**	**906**	**149**	**14**
117	**261**	**77**	**16**	**35**	**63**	**34**	**1**	**884**	**1,938**	**603**	**39**	**160**	**427**	**75**	**11**
119	**145**	**29**	..	**101**	**118**	**40**	**2**	**2,416**	**3,163**	**544**	**31**	**391**	**479**	**74**	**3**
29	**33**	**14**	**1**	**24**	**31**	**8**	..	**616**	**772**	**147**	**51**	**130**	**147**	**14**	..
1	**1**	**1**	..	..	..	..	..	**13**	**23**	**11**	**5**	**2**	**3**	**1**	..
28	**32**	**13**	**1**	**24**	**31**	**8**	..	**603**	**749**	**136**	**46**	**128**	**144**	**13**	..
11	26	7	..	5	7	2	..	884	1,544	413	27	194	387	51	5
10	23	7	..	2	4	1	..	427	990	315	23	94	271	37	3
1	3	..	..	3	3	1	..	457	554	98	4	100	116	14	2
11	26	7	..	5	7	2	..	825	1,466	400	25	187	379	51	5
10	23	7	..	2	4	1	..	420	978	309	21	94	271	37	3
1	3	..	..	3	3	1	..	405	488	91	4	93	108	14	2
..	..	..	..	..	..	..	..	59	78	13	2	7	8	..	..
..	..	..	..	..	..	..	..	7	12	6	2	..	..	..	..
..	..	..	..	..	..	..	..	52	66	7	..	7	8	..	..
9	23	3	..	5	7	2	..	881	1,539	413	27	194	387	51	5
8	20	3	..	2	4	1	..	427	990	315	23	94	271	37	3
1	3	..	..	3	3	1	..	454	549	98	4	100	116	14	2
9	23	3	..	5	7	2	..	824	1,463	400	25	187	379	51	5
8	20	3	..	2	4	1	..	420	978	309	21	94	271	37	3
1	3	..	..	3	3	1	..	404	485	91	4	93	108	14	2
..	..	..	..	..	..	..	..	57	76	13	2	7	8	..	..
..	..	..	..	..	..	..	..	7	12	6	2	..	..	..	..
..	..	..	..	..	..	..	..	50	64	7	..	7	8	..	..
254	413	113	17	155	205	80	3	3,032	4,329	881	94	487	666	112	9
108	239	71	16	33	59	33	1	470	971	299	21	68	159	39	8
146	174	42	1	122	146	47	2	2,562	3,358	582	73	419	507	73	1
225	380	99	16	131	174	72	3	2,475	3,635	747	45	364	527	98	9
107	238	70	16	33	59	33	1	464	960	294	18	66	156	38	8
118	142	29	..	98	115	39	2	2,011	2,675	453	27	298	371	60	1
29	33	14	1	24	31	8	..	557	694	134	49	123	139	14	..
1	1	1	..	..	..	..	..	6	11	8	3	2	3	1	..
28	32	13	1	24	31	8	..	551	683	129	46	121	136	13	..
55	119	15	12	26	37	18	2	269	400	58	36	50	68	5	2
46	110	12	12	10	17	16	..	45	92	17	3	6	18	2	2
9	9	3	..	16	20	2	2	224	308	41	33	44	50	3	..
54	118	15	12	25	36	18	2	201	314	54	18	22	36	3	2
46	110	12	12	10	17	16	..	44	91	17	3	5	17	2	2
8	8	3	..	15	19	2	2	157	223	37	15	17	19	1	..
1	1	..	..	1	1	..	..	68	86	4	18	28	32	2	..
..	..	..	..	..	..	..	..	1	1	..	..	1	1	..	..
1	1	..	..	1	1	..	..	67	85	4	18	27	31	2	..
42	63	26	4	24	19	9	..	443	498	279	8	59	68	43	2
14	27	14	4	3	2	2	..	77	151	88	6	14	29	15	1
28	36	12	..	21	17	7	..	366	347	191	2	45	39	28	1
36	52	22	4	20	17	7	..	385	470	230	8	52	60	38	2
13	26	13	4	3	2	2	..	74	144	85	6	14	29	15	1
23	26	9	..	17	15	5	..	311	326	145	2	38	31	23	1
6	11	4	..	4	2	2	..	58	28	49	..	7	8	5	..
1	1	1	..	..	..	..	..	3	7	3	..	..	..	..	..
5	10	3	..	4	2	2	..	55	21	46	..	7	8	5	..

TABLE

SAMPLE PRINCIPAL HOUSEHOLD INDUSTRY CLASSIFIED BY PERIOD OF WORKING

(Based on 20

Code No. of I.S.I.C.		Household Industry (Division and Major Group only)	Total Rural Urban	Total			1 to 3 Months				
				Households	Family Workers		Hired Workers	Households	Family Workers		Hired Workers
					M	F			M	F	
1		2	3	4	5	6	7	8	9	10	11
											Ambala
Major Group	27	Textile—Miscellaneous	Total	518	615	168	12	12	12	8	..
			(a)	84	170	63	5	5	10	1	..
			(b)	434	445	105	7	7	2	7	..
			Rural	408	497	140	6	12	12	8	..
			(a)	83	169	61	5	5	10	1	..
			(b)	325	328	79	1	7	2	7	..
			Urban	110	118	28	6	..	..	..	..
			(a)	1	1	2	..	..	..	..	..
			(b)	109	117	26	6	..	..	..	..
	28	Manufacture of Wood and Wooden Products	Total	901	1,373	312	12	42	52	13	1
			(a)	174	365	94	5	16	29	7	..
			(b)	727	1,008	218	7	26	23	6	1
			Rural	783	1,217	273	6	40	51	13	..
			(a)	173	363	93	5	16	29	7	..
			(b)	610	854	180	1	24	22	6	..
			Urban	118	156	39	6	2	1	..	1
			(a)	1	2	1	..	..	..	..	..
			(b)	117	154	38	6	2	1	..	1
	31	Leather and Leather Products	Total	686	991	128	3	7	9	3	..
			(a)	93	192	79	2	5	7	3	..
			(b)	593	799	49	1	2	2	..	..
			Rural	580	852	126	3	7	9	3	..
			(a)	93	192	79	2	5	7	3	..
			(b)	487	660	47	1	2	2	..	..
			Urban	106	139	2	..	..	..	..	..
			(a)	..	..	..	..	..	..	..	..
			(b)	106	139	2	..	..	..	..	..
	36	Basic Metals and their Products except Machinery and Transport Equipment	Total	450	744	39	16	1	1	..	..
			(a)	108	231	31	3	..	..	..	..
			(b)	342	513	8	13	1	1	..	..
			Rural	355	610	34	8	..	..	..	..
			(a)	108	231	31	3	..	..	..	..
			(b)	247	379	3	5	..	..	..	..
			Urban	95	134	5	8	1	1	..	..
			(a)	..	..	..	..	..	..	..	..
			(b)	95	134	5	8	1	1	..	..

Notes.—1. Lines with nil entries have been omitted.

2. In Col. 3, (a)=In addition to Cultivation and (b)=Without Cultivation.

B-XVI—concld.

AND TOTAL NUMBER OF WORKERS ENGAGED IN HOUSEHOLD INDUSTRY

per cent Sample)

4 to 6 Months				7 to 9 Months				10 Months to 1 year				Months not stated			
Households	Family Workers M	Family Workers F	Hired Workers	Households	Family Workers M	Family Workers F	Hired Workers	Households	Family Workers M	Family Workers F	Hired Workers	Households	Family Workers M	Family Workers F	Hired Workers
12	13	14	15	16	17	18	19	20	21	22	23	24	25	26	27
District—concld.															
18	14	9	..	8	10	1	..	398	473	135	10	82	106	15	2
6	7	4	.	2	5	..	..	57	117	50	3	14	31	8	2
12	7	5	..	6	5	1	..	341	356	85	7	68	75	7	..
18	14	9	.	7	9	1	..	314	383	108	4	57	79	14	2
6	7	4	..	2	5	..	..	56	116	48	3	14	31	8	2
12	7	5	..	5	4	1	..	258	267	60	1	43	48	6	..
..	.	..	..	1	1	..	..	84	90	27	6	25	27	1	..
..		..	..	..	..	..	..	1	1	2	..	..	..	..	..
		..	.	1	1	..	..	83	89	25	6	25	27	1	..
56	84	36	1	48	67	38	.	641	1,002	205	10	114	168	20	.
18	37	25	.	10	21	10	..	111	230	46	5	19	48	6	..
38	47	11	1	38	46	28	..	530	772	159	5	95	120	14	..
49	78	32	.	44	59	37	..	560	887	174	6	90	142	17	..
18	37	25	.	10	21	10	..	111	230	46	5	18	46	5	..
31	41	7	..	34	38	27	..	449	657	128	1	72	96	12	..
7	6	4	1	4	8	1	..	81	115	31	4	24	26	3	..
.	..	..	..	..	..	..	..	..	..	..	..	1	2	1	..
7	6	4	1	4	8	1	..	81	115	31	4	23	24	2	..
18	36	10	..	13	20	3	..	585	835	109	1	63	91	3	2
11	27	10	..	5	9	3	..	69	145	61	..	3	4	2	2
7	9	..	..	8	11	..	.	516	690	48	1	60	87	1	..
18	36	10	..	13	20	3	..	487	708	107	1	55	79	3	2
11	27	10	.	5	9	3	..	69	145	61	..	3	4	2	2
7	9	..	..	8	11	..	..	418	563	46	1	52	75	1	..
..	..	.	..	.	..	..	..	98	127	2	..	8	12	..	.
.		..	.	.	..	..	..	..	..	.	.	..	..	..	..
..	..	.	..	..	..	..	..	98	127	2	..	8	12	..	..
13	19	3	..	6	11	..	1	383	646	35	14	47	67	1	1
7	13	3	..	1	1	..	1	93	201	27	1	7	16	1	1
6	6	.		5	10	..	..	290	445	8	13	40	51	..	..
12	18	3		2	4	..	1	306	533	30	6	35	55	1	1
7	13	3	.	1	1	.	1	93	201	27	1	7	16	1	1
5	5	.	.	1	3	..	..	213	332	3	5	28	39	.	.
1	1	.	.	4	7	..	..	77	113	5	8	12	12	..	..
..	..	.	..	..	..	.	..	..	..	..	..	..	..	..	..
1	1	..	..	4	7	..	..	77	113	5	8	12	12	..	..

APPENDIX TO TABLE B-XVI

Major Groups of Household Industry having less than 10 per cent of the figures of respective Division, have been shown in this Appendix. The following abbreviations have been used :—

In addition to Cultivation		Without Cultivation	
A means	1—3 Months	E means	1—3 Months
B means	4—6 Monhts	F means	4—6 Months
C means	7—9 Months	G means	7—9 Months
D means	10 Months to 1 Year	H means	10 Months to 1 Year
X means	Months not stated	Y means	Months not stated

Ambala District

00: Total (H-1), Rural (H-1). **02:** Total (A-1, B-2), Rural (A-1, B-2). **03:** Total (H-2), Urban (H-2). **21:** Total (F-2, G-1, H-1), Rural (F-1), Urban (F-1, G-1, H-1). **22:** Total (H-1), Rural (H-1). **25:** Total (B-1, H-5, Y-1), Rural (B-1, H-5), Urban (Y-1). **29:** Total (F-1, H-3), Rural (F-1, H-1), Urban (H-2). **30:** Total (F-1, H-1), Rural (H-1), Urban (F-1). **33:** Total (X-1, F-1, G-1, H-9, Y-1), Rural (X-1, H-3), Urban (F-1, G-1, H-6, Y-1). **34-35:** Total (A-3, B-5, D-7, E-4, F-31, G-23, H-128, Y-32), Rural (A-3, B-53, D-6, E-4, F-24, G-16, H-107, Y-31), Urban (D-1, F-7, G-7, H-21, Y-1). **37:** Total (F-1, H-4, Y-1), Rural (H-1, Y-1), Urban (F-1, H-3). **38 :** Total (D-4, F-4, G-1, H-29, Y-9), Rural (D-4, F-4, G-1, H-24, Y4), Urban (H-5, Y-5). **39 :** Total (A-1, C-2, D-7, X-4, E-4, F-5, G-2, H-114, Y-23), Rural (A-1, C-2, D-7, X-4, E-3, F-2, G-1, H-62, Y-12), Urban(E-1, F-3, G-1, H-52, Y-11).

TABLE B-XVII

SAMPLE HOUSEHOLDS CLASSIFIED BY (i) NUMBER OF MALE AND FEMALE MEMBERS BY SIZE OF HOUSEHOLDS AND (ii) ENGAGEMENT (a) NEITHER IN CULTIVATION NOR IN INDUSTRY (b) IN HOUSEHOLD INDUSTRY AND (c) IN CULTIVATION SUB-CLASSIFIED BY SIZE OF LAND CULTIVATED

TABLE

SAMPLE HOUSEHOLDS CLASSIFIED BY (i) NUMBER OF MALE AND FEMALE MEMBERS NOR IN INDUSTRY (b) IN HOUSEHOLD INDUSTRY AND (c) IN

(Based on 20

Size of

Total/Rural/Urban	Total No. of Sample Households	Total Sample Household Population			Single Member Households		
		Persons	Males	Females	Households	Males	Females
1	2	3	4	5	6	7	8
							Ambala
Total	**50,393**	**271,020**	**147,987**	**123,033**	**5,258**	**4,393**	**865**
All Rural	**32,009**	**185,665**	**100,482**	**85,183**	**2,684**	**2,068**	**616**
(i) Households engaged neither in Cultivation nor Household Industry	12,052	55,915	29,806	26,109	1,805	1,310	495
(ii) Households engaged in Household Industry only	3,089	17,290	9,428	7,862	242	204	38
(iii) Households engaged in Cultivation	16,868	112,460	61,248	51,212	637	554	83
Size of Holding Group—							
Less than 1 Acre	153	777	408	369	15	10	5
1.0— 2.4 Acres	1,413	6,722	3,632	3,090	175	138	37
2.5— 4.9 Acres	2,141	11,179	5,978	5,201	148	132	16
5.0— 7.4 Acres	3,066	17,824	9,605	8,219	116	111	5
7.5— 9.9 Acres	2,023	13,097	7,007	6,090	49	44	5
10.0—12.4 Acres	2,584	17,672	9,639	8,033	58	50	8
12.5—14.9 Acres	1,011	7,499	4,115	3,384	18	17	1
15.0—29.9 Acres	3,218	26,435	14,676	11,759	38	34	4
30.0—49.9 Acres	858	7,791	4,266	3,525	11	9	2
50+	298	2,839	1,555	1,284	4	4	..
Unspecified	103	625	367	258	5	5	..
All Urban	**18,384**	**85,355**	**47,505**	**37,850**	**2,574**	**2,325**	**249**

B-XVII

BY SIZE OF HOUSEHOLDS AND (ii) ENGAGEMENT (a) NEITHER IN CULTIVATION CULTIVATION SUB-CLASSIFIED BY SIZE OF LAND CULTIVATED

per cent Sample)

Sample Households

2—3 Members			4—6 Members			7—9 Members			10 or more Members		
House-holds	Males	Females	House-holds	Males	Females	House-holds	Males	Females	House-holds	Males	Fema es
9	10	11	12	13	14	15	16	17	18	19	20
District											
10,218	**14,987**	**10,728**	**18,808**	**50,155**	**43,803**	**11,342**	**47,060**	**40,974**	**4,767**	**31,392**	**26,663**
5,619	**7,966**	**6,239**	**11,860**	**31,661**	**28,040**	**8,056**	**33,653**	**29,051**	**3,790**	**25,134**	**21,237**
2,706	3,657	3,092	4,700	12,079	11,223	2,239	9,068	8,158	602	3,692	3,141
574	849	599	1,222	3,344	2,833	742	3,085	2,693	309	1,946	1,659
2,339	3,460	2,548	5,938	16,238	13,984	5,075	21,500	18,200	2,879	19,496	16,397
40	59	41	45	111	111	44	170	170	9	58	42
331	454	373	540	1,415	1,258	298	1,208	1,066	69	417	356
488	685	553	874	2,308	2,076	491	1,975	1,798	140	878	758
528	777	577	1,258	3,408	2,986	899	3,708	3,239	265	1,601	1,412
230	362	233	803	2,187	1,911	656	2,699	2,380	285	1,715	1,561
281	446	295	942	2,614	2,200	878	3,762	3,175	425	2,767	2,355
104	168	110	294	855	673	353	1,547	1,240	242	1,528	1,360
254	378	279	864	2,440	2,035	1,077	4,767	3,793	985	7,057	5,648
51	76	57	205	580	467	256	1,125	920	335	2,476	2,079
14	24	14	77	213	190	91	401	311	112	13[illegible]	769
18	31	16	36	107	77	32	138	108	12	86	57
4,599	**7,021**	**4,489**	**6,948**	**18,494**	**15,763**	**3,286**	**13,407**	**11,923**	**977**	**6,258**	**5,426**

TABLE

COMPOSITION OF SAMPLE HOUSEHOLDS BY RELATIONSHIP TO

(Based on 20

Total/Rural/Urban	Total No. of Sample Households	Composition Total Sample Household Population		
		Persons	Males	Females
1	2	3	4	5
				Ambala
Total	**50,393**	**271,020**	**147,987**	**123,033**
All Rural	**32,009**	**185,665**	**100,482**	**85,183**
(i) Households engaged neither in Cultivation nor Household Industry	12,052	55,915	29,806	26,109
(ii) Households engaged in Household Industry only	3,089	17,290	9,428	7,862
(iii) Households engaged in Cultivation	16,868	112,460	61,248	51,212
Size of Holding Group—				
Less than 1 Acre	153	777	408	369
1.0— 2.4 Acres	1,413	6,722	3,632	3,090
2.5— 4.9 Acres	2,141	11,179	5,978	5,201
5.0— 7.4 Acres	3,066	17,824	9,605	8,219
7.5— 9.9 Acres	2,023	13,097	7,007	6,090
10.0—12.4 Acres	2,584	17,672	9,639	8,033
12.5—14.9 Acres	1,011	7,499	4,115	3,384
15.0—29.9 Acres	3,218	26,435	14,676	11,759
30.0—49.9 Acres	858	7,791	4,266	3,525
50+	298	2,839	1,555	1,284
Unspecified	103	625	367	258
All Urban	**18,384**	**85,355**	**47,505**	**37,850**

C-I

HEAD OF FAMILY CLASSIFIED BY SIZE OF LAND CULTIVATED

per cent Sample)

of Households

Heads of Households		Spouses of Heads of Households		Married relations			Never married, widowed and divorced or separated relations		Unrelated persons	
Males	Females	Males	Females	Sons	Other Males	Other Females	Males	Females	Males	Females
6	7	8	9	10	11	12	13	14	15	16
District										
47,477	**2,823**	**59**	**35,161**	**10,251**	**6,083**	**19,054**	**80,714**	**65,710**	**3,403**	**285**
30,050	**1,900**	**36**	**22,699**	**8,381**	**4,473**	**15,429**	**56,477**	**44,993**	**1,065**	**162**
10,606	1,399	17	7,683	1,488	815	3,087	16,409	13,866	471	74
2,953	135	5	2,220	758	331	1,400	5,335	4,099	46	8
16,491	366	14	12,796	6,135	3,327	10,942	34,733	27,028	548	80
142	11	..	99	28	7	59	230	200	1	..
1,324	88	3	966	254	98	498	1,929	1,531	24	7
2,079	61	2	1,587	476	228	910	3,171	2,635	22	8
2,990	75	2	2,334	844	381	1,520	5,350	4,282	38	8
1,996	26	1	1,614	633	316	1,154	4,041	3,291	20	5
2,547	34	2	1,994	949	512	1,746	5,554	4,251	75	8
1,002	8	..	754	427	233	744	2,426	1,875	27	3
3,172	45	4	2,458	1,742	1,039	2,989	8,554	6,251	165	16
843	15	..	664	551	338	910	2,430	1,920	104	16
293	3	..	245	209	154	368	833	660	66	8
103	..	..	81	22	21	44	215	132	6	1
17,427	**923**	**23**	**12,462**	**1,870**	**1,610**	**3,625**	**24,237**	**20,717**	**2,338**	**123**

TABLE

AGE AND

Age Group	Total Rural Urban	Total Population			Marital Status Never Married	
		Persons	Males	Females	Males	Females
1	2	3	4	5	6	7
						Ambala
All ages	**T**	**1,373,477**	**758,127**	**615,350**	**426,166**	**295,941**
	R	**933,884**	**506,871**	**427,013**	**287,776**	**202,115**
	U	**439,593**	**251,256**	**188,337**	**138,390**	**93,826**
0— 9	T	408,845	215,611	193,234	215,611	193,234
	R	288,652	152,733	135,919	152,733	135,919
	U	120,193	62,878	57,315	62,878	57,315
10—14	T	166,367	89,519	76,848	87,621	71,024
	R	118,133	63,751	54,382	62,117	49,070
	U	48,234	25,768	22,466	25,504	21,954
15—19	T	123,692	68,938	54,754	56,517	26,525
	R	81,441	44,621	36,820	34,376	15,254
	U	42,251	24,317	17,934	22,141	11,271
20—24	T	122,980	66,996	55,984	31,455	3,921
	R	73,451	37,124	36,327	13,890	1,265
	U	49,529	29,872	19,657	17,565	2,656
25—29	T	112,647	61,745	50,902	11,888	454
	R	70,141	36,362	33,779	6,122	166
	U	42,506	25,383	17,123	5,766	288
30—34	T	88,608	49,585	39,023	5,217	194
	R	56,025	29,707	26,318	3,559	102
	U	32,583	19,878	12,705	1,658	92
35—39	T	71,735	40,601	31,134	3,224	83
	R	46,527	25,025	21,502	2,455	33
	U	25,208	15,576	9,632	769	50
40—44	T	66,530	37,904	28,626	2,922	53
	R	45,050	24,735	20,315	2,306	17
	U	21,480	13,169	8,311	616	36
45—49	T	51,220	29,860	21,360	2,262	45
	R	35,458	20,352	15,106	1,846	20
	U	15,762	9,508	6,254	416	25
50—54	T	50,046	30,104	19,942	2,310	43
	R	35,472	21,222	14,250	1,905	18
	U	14,574	8,882	5,692	405	25
55—59	T	25,626	15,056	10,570	1,306	11
	R	18,373	10,701	7,672	1,143	5
	U	7,253	4,355	2,898	163	6
60—64	T	35,589	21,751	13,838	2,694	16
	R	26,679	16,457	10,222	2,476	8
	U	8,910	5,294	3,616	218	8
65—69	T	15,559	9,677	5,882	1,236	11
	R	11,959	7,534	4,425	1,162	6
	U	3,600	2,143	1,457	74	5
70+	T	33,304	20,438	12,866	1,613	16
	R	26,014	16,298	9,716	1,464	5
	U	7,290	4,140	3,150	149	11
Age not stated	T	729	342	387	290	311
	R	509	249	260	222	227
	U	220	93	127	68	84

C-II

MARITAL STATUS

Marital Status							
Married		Widowed		Divorced or Separated		Unspecified Status	
Males	Females	Males	Females	Males	Females	Males	Females
8	9	10	11	12	13	14	15
District							
294,513	**276,996**	**36,363**	**41,802**	**809**	**305**	**276**	**306**
190,313	**194,714**	**28,026**	**29,862**	**681**	**210**	**75**	**112**
104,200	**82,282**	**8,337**	**11,940**	**128**	**95**	**201**	**194**
..	..	..	..	..	..	..	..
..	..	..	..	..	..	..	..
..	..	..	..	..	..	..	..
1,845	5,719	5	15	1	8	47	82
1,612	5,272	4	11	1	8	17	21
233	447	1	4	..	..	30	61
12,185	28,130	148	37	29	27	59	35
10,089	21,509	111	31	23	16	22	10
2,096	6,621	37	6	6	11	37	25
34,824	51,785	603	187	75	49	39	42
22,758	34,880	410	137	56	37	10	8
12,066	16,905	193	50	19	12	29	34
48,642	49,856	1,086	515	104	46	25	31
29,397	33,217	757	359	80	29	6	8
19,245	16,639	329	156	24	17	19	23
42,706	37,808	1,515	958	115	41	32	22
24,953	25,504	1,091	676	99	29	5	7
17,753	12,304	424	282	16	12	27	15
35,415	29,311	1,851	1,682	99	34	12	24
21,063	20,262	1,419	1,160	83	27	5	20
14,352	9,049	432	522	16	7	7	4
32,030	25,288	2,824	3,239	117	30	11	16
20,234	18,031	2,092	2,236	102	19	1	12
11,796	7,257	732	1,003	15	11	10	4
24,403	17,385	3,110	3,900	81	19	4	11
16,063	12,272	2,374	2,792	69	15	..	7
8,340	5,113	736	1,108	12	4	4	4
23,024	13,355	4,680	6,516	72	21	18	7
15,720	9,690	3,533	4,528	62	8	2	6
7,304	3,665	1,147	1,988	10	13	16	1
10,753	17,069	2,959	3,470	32	10	6	10
7,302	5,293	2,225	2,364	30	9	1	1
3,451	1,776	734	1,106	2	1	5	9
13,257	5,978	5,756	7,828	38	8	6	8
9,368	4,556	4,578	5,649	33	4	2	5
3,889	1,422	1,178	2,179	5	4	4	3
5,431	2,414	2,991	3,451	15	3	4	3
4,016	1,900	2,340	2,516	15	3	1	..
1,415	514	651	935	..	..	3	3
9,954	2,845	8,833	9,992	30	9	8	4
7,715	2,307	7,090	7,396	28	6	1	2
2,239	538	1,743	2,596	2	3	7	2
44	53	2	12	1	..	5	11
23	21	2	7	..	..	2	5
21	32	..	5	1	..	3	6

TABLE

AGE AND

Age Group	Total Rural Urban	Total Population			Marital Status Never Married	
		Persons	Males	Females	Males	Females
1	2	3	4	5	6	7
						Rupar
All ages	**R**	**134,449**	**73,310**	**61,139**	**44,610**	**29,266**
0— 9	R	39,889	21,457	18,432	21,457	18,432
10—14	R	17,604	9,540	8,064	9,375	7,708
15—19	R	12,122	6,627	5,495	5,659	2,800
20—24	R	10,069	5,147	4,922	2,383	235
25—29	R	9,242	4,689	4,553	1,200	34
30—34	R	7,573	3,951	3,622	835	11
35—39	R	6,533	3,395	3,138	579	4
40—44	R	6,390	3,432	2,958	465	4
45—49	R	5,232	2,850	2,382	393	4
50—54	R	5,088	2,974	2,114	398	..
55—59	R	3,350	2,044	1,306	346	3
60—64	R	4,107	2,527	1,580	417	..
65—69	R	2,501	1,676	825	654	1
70+	R	4,693	2,974	1,719	424	1
Age not stated	R	56	27	29	25	29
						Nalagarh
All ages	**R**	**59,344**	**31,083**	**28,261**	**14,252**	**10,129**
0— 9	R	15,609	7,924	7,685	7,924	7,685
10—14	R	6,615	3,423	3,192	3,037	1,969
15—19	R	5,226	2,723	2,503	1,691	285
20—24	R	4,876	2,340	2,536	658	133
25—29	R	4,873	2,445	2,428	304	15
30—34	R	4,000	2,016	1,984	166	9
35—39	R	3,583	1,837	1,746	99	11
40—44	R	3,116	1,688	1,428	86	2
45—49	R	2,726	1,582	1,144	63	2
50—54	R	2,549	1,468	1,081	61	3
55—59	R	1,418	834	584	32	--
60—64	R	1,918	1,126	792	50	..
65—69	R	887	554	333	21	1
70+	R	1,917	1,107	810	49	..
Age not stated	R	31	16	15	11	14
						Kharar
All ages	**R**	**200,425**	**111,691**	**88,734**	**64,512**	**41,570**
0— 9	R	58,081	31,271	26,810	31,271	26,810
10—14	R	24,884	13,497	11,387	13,246	10,666
15—19	R	18,217	10,170	8,047	8,351	3,697
20—24	R	16,823	9,079	7,744	3,727	243
25—29	R	15,224	8,185	7,039	1,806	30
30—34	R	11,889	6,607	5,282	1,087	27
35—39	R	10,109	5,564	4,545	860	1
40—44	R	10,173	5,651	4,522	856	2
45—49	R	8,045	4,752	3,293	714	3
50—54	R	7,797	4,887	2,910	694	..
55—59	R	4,192	2,483	1,709	417	1
60—64	R	5,963	3,766	2,197	587	1
65—69	R	2,655	1,718	937	266	2
70+	R	6,206	3,986	2,220	556	1
Age not stated	R	167	75	92	74	86

C-II—contd.

MARITAL STATUS

Marital Status							
Married		Widowed		Divorced or Separated		Unspecified Status	
Males	Females	Males	Females	Males	Females	Males	Females
8	9	10	11	12	13	14	15
Tahsil							
24,391	**27,474**	**4,216**	**4,336**	**93**	**51**	..	**12**
..	..	..	..	..	..	..	..
165	352	..	..	..	..	..	4
939	2,689	28	3	1	2	..	1
2,712	4,663	41	14	11	10	..	..
3,431	4,472	53	39	5	8	..	..
2,962	3,497	139	103	15	10	..	1
2,620	2,973	187	155	9	5	..	1
2,671	2,664	283	279	13	7	..	4
2,183	1,972	266	404	8	2	..	..
2,104	1,458	463	653	9	2	..	1
1,230	908	466	394	2	1	..	..
1,270	809	832	770	8	1	..	..
628	441	388	381	6	2	..	..
1,474	576	1,070	1,141	6	1	..	..
2	..	..	..	..	..	..	..
Tahsil							
14,436	**15,216**	**2,149**	**2,836**	**229**	**46**	**17**	**34**
..	..	..	..	..	..	..	..
383	1,203	1	8	..	7	2	5
997	2,198	17	6	12	7	6	7
1,611	2,375	49	18	20	7	2	3
2,034	2,361	83	45	24	4	..	3
1,718	1,890	99	76	32	6	1	3
1,580	1,598	128	127	27	4	3	6
1,406	1,217	172	204	23	2	1	3
1,289	858	203	277	27	5	..	2
1,093	678	296	398	17	2	1	..
615	328	167	256	19	..	1	..
742	336	324	454	10	..	..	2
326	88	200	244	7	..	..	..
638	86	409	722	11	2	..	..
4	..	1	1	..	..	..	..
Tahsil							
40,521	**40,903**	**6,557**	**6,183**	**89**	**32**	**12**	**46**
..	..	..	..	..	..	..	..
249	716	1	..	..	..	1	5
1,791	4,339	22	9	4	2	2	..
5,253	7,459	87	35	7	5	5	2
6,199	6,926	164	70	14	8	2	5
5,259	5,124	247	122	14	6	..	3
4,365	4,311	329	219	9	1	1	13
4,282	3,995	499	519	14	1		5
3,471	2,645	558	640	9	2	..	3
3,402	2,084	782	820	9	2	..	4
1,560	1,234	505	468	1	5		1
2,160	1,049	1,014	1,144	5	..	..	3
904	478	546	457	1	..	1	..
1,625	540	1,803	1,679	2	..	..	..
1	3	..	1	..	..	..	2

TABLE

AGE AND

Age Group	Total Rural Urban	Total Population Persons	Total Population Males	Total Population Females	Marital Status Never Married Males	Marital Status Never Married Females
1	2	3	4	5	6	7
						Naraingarh
All ages	**R**	**146,607**	**78,650**	**67,957**	**44,608**	**32,561**
0— 9	R	47,031	24,640	22,391	24,640	22,391
10—14	R	18,877	10,009	8,868	9,780	7,622
15—19	R	12,963	7,066	5,897	5,673	2,338
20—24	R	10,685	5,311	5,374	1,974	123
25—29	R	10,677	5,458	5,219	837	26
30—34	R	8,612	4,437	4,175	443	7
35—39	R	7,057	3,740	3,317	226	3
40—44	R	6,993	3,850	3,143	178	2
45—49	R	5,432	3,157	2,275	151	1
50—54	R	5,602	3,330	2,272	180	2
55—59	R	2,780	1,534	1,246	118	..
60—64	R	4,387	2,665	1,722	159	4
65—69	R	1,604	1,020	584	79	..
70+	R	3,844	2,414	1,430	151	1
Age not stated	R	63	19	44	19	41
						Ambala
All ages	**R**	**184,814**	**99,177**	**85,637**	**56,859**	**42,084**
0— 9	R	61,781	32,922	28,859	32,922	28,859
10—14	R	23,668	12,855	10,813	12,619	10,103
15—19	R	15,186	8,228	6,958	6,456	2,673
20—24	R	14,693	6,986	7,707	2,104	361
25—29	R	13,736	6,915	6,821	775	28
30—34	R	10,882	5,613	5,269	411	8
35—39	R	8,675	4,688	3,987	316	3
40—44	R	8,662	4,662	4,000	293	1
45—49	R	6,445	3,666	2,779	232	4
50—54	R	6,572	3,870	2,702	280	2
55—59	R	3,032	1,657	1,375	86	1
60—64	R	4,734	3,008	1,726	155	..
65—69	R	2,201	1,247	954	59	1
70+	R	4,452	2,812	1,640	110	1
Age not stated	R	95	48	47	41	39
						Jagadhri
All ages	**R**	**208,245**	**112,960**	**95,285**	**62,935**	**46,505**
0— 9	R	66,261	34,519	31,742	34,519	31,742
10—14	R	26,485	14,427	12,058	14,060	11,002
15—19	R	17,727	9,807	7,920	6,546	3,461
20—24	R	16,305	8,261	8,044	3,044	170
25—29	R	16,389	8,670	7,719	1,200	33
30—34	R	13,069	7,083	5,986	617	40
35—39	R	10,570	5,801	4,769	375	11
40—44	R	9,716	5,452	4,264	428	6
45—49	R	7,578	4,345	3,233	293	6
50—54	R	7,864	4,693	3,171	292	11
55—59	R	3,601	2,149	1,452	144	..
60—64	R	5,570	3,365	2,205	1,108	3
65—69	R	2,111	1,319	792	83	1
70+	R	4,902	3,005	1,897	174	1
Age not stated	R	97	64	33	52	18

C-II contd.

MARITAL STATUS

Marital Status							
Married		Widowed		Divorced or Separated		Unspecified Status	
Males	Females	Males	Females	Males	Females	Males	Females
8	9	10	11	12	13	14	15
Tahsil							
30,329	**30,967**	**3,593**	**4,409**	**119**	**19**	**1**	**1**
..	..	.	..	.		.	..
228	1,244		1	1	1	.	.
1,374	3,554	17	4	1	1	1	..
3,254	5,223	78	24	5	4	.	
4,521	5,136	92	55	8	2	.	..
3,827	4,059	161	107	6	2	..	
3,289	3,151	208	159	17	4	..	..
3,407	2,825	228	313	37	3	..	..
2,740	1,899	249	374	17	1	..	.
2,732	1,610	404	660	14	..	.	..
1,164	916	248	330	4	..	..	..
1,970	760	530	958	6	..	..	..
614	239	327	344	..	1	..	..
1,209	350	1,051	1,079	3	..	..	..
..	1	..	1	..	..	..	1
Tahsil							
36,898	**37,669**	**5,396**	**5,854**	**16**	**25**	**8**	**5**
..	..	..	..	..	..	..	.
233	705	1	1	..	..	2	4
1,761	4,283	5	1	1	1	5	..
4,811	7,315	70	25	1	6	..	..
5,976	6,716	157	76	7	1	.	.
4,993	5,128	205	131	4	2	..	..
4,114	3,714	257	265	1	5		..
3,953	3,550	416	447	..	2	..	.
2,885	2,256	549	516	..	2	..	1
2,881	1,762	707	938	2	..	..	..
1,212	925	359	447	..	2	..	..
1,971	675	882	1,048	..	3	..	..
777	331	411	622	..	.	..	..
1,326	303	1,376	1,335	.	1	.	..
5	6	1	2	.	..	1	..
Tahsil							
43,738	**42,485**	**6,115**	**6,244**	**135**	**37**	**37**	**14**
..	..	.	..	..	..	..	
354	1,052	1	1	.	.	12	3
3,227	4,446	22	8	4	3	8	2
5,117	7,845	85	21	12	5	3	3
7,236	7,606	208	74	22	6	4	.
6,194	5,806	240	137	28	3	4	
5,095	4,515	310	235	20	8	1	.
4,515	3,780	494	474	15	4	.	
3,495	2,642	549	581	8	3	.	1
3,508	2,098	881	1,059	11	2	1	1
1,521	982	480	469	4	1	.	.
1,255	927	996	1,275	4	..	2	..
767	323	468	468	1	..	..	..
1,443	452	1,381	1,440	6	2	1	2
11	11	..	2	..	..	1	2

TABLE

AGE AND

Age Group	Total Rural Urban	Total Population			Marital Status	
					Never Married	
		Persons	Males	Females	Males	Females
1	2	3	4	5	6	7
						Ambala
All ages	**U**	**105,543**	**61,103**	**44,440**	**32,916**	**22,315**
0— 9	U	29,074	15,123	13,951	15,123	13,951
10—14	U	11,386	6,075	5,311	6,005	5,206
15—19	U	9,134	4,970	4,164	4,573	2,545
20—24	U	12,275	7,746	4,529	4,266	490
25—29	U	11,129	6,973	4,156	2,029	67
30—34	U	8,255	5,220	3,035	381	22
35—39	U	6,666	4,334	2,332	200	13
40—44	U	5,095	3,244	1,851	112	7
45—49	U	3,519	2,168	1,351	74	5
50—54	U	3,270	1,973	1,297	53	5
55—59	U	1,550	894	656	31	1
60—64	U	1,842	1,093	749	36	..
65—69	U	749	444	305	8	1
70+	U	1,560	830	730	17	2
Age not stated	U	39	16	23	8	..
						Ambala
All ages	**U**	**334,050**	**190,153**	**143,897**	**105,474**	**71,511**
0— 9	U	91,119	47,755	43,364	47,755	43,364
10—14	U	36,848	19,693	17,155	19,499	16,748
15—19	U	33,117	19,347	13,770	17,568	8,726
20—24	U	37,254	22,126	15,128	13,299	2,166
25—29	U	31,377	18,410	12,967	3,737	221
30—34	U	24,328	14,658	9,670	1,277	70
35—39	U	18,542	11,242	7,300	569	37
40—44	U	16,385	9,925	6,460	504	29
45—49	U	12,243	7,340	4,903	342	20
50—54	U	11,304	6,909	4,395	352	20
55—59	U	5,703	3,461	2,242	132	5
60—64	U	7,068	4,201	2,867	182	8
65—69	U	2,851	1,699	1,152	66	4
70+	U	5,730	3,310	2,420	132	9
Age not stated	U	181	77	104	60	84

C-II—concld.

MARITAL STATUS

Marital Status							
Married		Widowed		Divorced or Separated		Unspecified Status	
Males	Females	Males	Females	Males	Females	Males	Females
8	9	10	11	12	13	14	15
Cantonment							
26,254	**19,242**	**1,854**	**2,804**	**24**	**21**	**55**	**58**
.	..	..	..	..	..	..	..
62	98	..	..	..	..	8	7
382	1,609	5	3	..	2	10	5
3,439	4,014	34	9	2	4	5	12
4,851	4,024	79	46	5	8	9	11
4,717	2,944	108	66	3	..	11	3
4,029	2,163	98	156	3	..	4	..
2,961	1,624	165	215	4	3	2	2
1,930	1,098	163	244	1	..	..	4
1,628	783	286	507	4	1	2	1
719	338	143	309	1	..	..	8
807	311	249	434	..	2	1	2
287	105	147	197	..	..	2	2
436	109	377	617	.	1	.	1
6	22	..	1	1	..	1	
Non-City—Urban							
77,946	**63,040**	**6,483**	**9,136**	**104**	**74**	**146**	**136**
.	..	..	..	..	.	..	
171	349	1	4	..	..	22	54
1,714	5,012	32	3	6	9	27	20
8,627	12,891	159	41	17	8	24	22
14,394	12,615	250	110	19	9	10	12
13,036	9,360	316	216	13	12	16	12
10,323	6,886	334	366	13	7	3	4
8,835	5,633	567	788	11	8	8	2
6,410	4,015	573	864	11	4	4	.
5,676	2,882	861	1,481	6	12	14	.
2,732	1,438	591	797	1	1	5	1
3,082	1,111	929	1,745	5	2	3	1
1,128	409	504	738	..	..	1	1
1,803	429	1,366	1,979	2	2	7	1
15	10	..	4	..	..	2	6

TABLE C-III PART A

AGE, SEX AND EDUCATION IN *ALL AREAS*

Age Group	Total Population			Illiterate		Literate (without educational level)		EDUCATIONAL LEVELS: Primary or Junior Basic		EDUCATIONAL LEVELS: Matriculation and above	
	P	M	F	M	F	M	F	M	F	M	F
1	2	3	4	5	6	7	8	9	10	11	12
					Ambala District						
All ages	**1,373,477**	**758,127**	**615,350**	**466,233**	**495,221**	**105,621**	**54,084**	**123,315**	**52,249**	**62,958**	**13,796**
0—4	205,244	106,993	98,251	106,993	98,251	..	..	..	..	..	..
5—9	203,601	108,618	94,983	79,755	76,811	26,127	16,597	2,736	1,575	..	..
10—14	166,367	89,519	76,848	32,185	46,601	26,155	13,658	31,027	16,450	152	139
15—19	123,692	68,938	54,754	26,657	35,104	6,796	3,868	24,741	11,277	10,744	4,505
20—24	122,980	66,996	55,984	29,524	40,258	6,460	4,233	14,565	6,996	16,447	4,497
25—29	112,647	61,745	50,902	32,507	39,304	6,603	3,994	11,977	5,512	10,658	2,092
30—34	88,608	49,585	39,023	27,121	31,266	5,876	3,002	9,474	3,598	7,114	1,157
35—44	138,265	78,505	59,760	45,644	50,390	10,112	4,189	14,066	4,156	8,683	1,025
45—59	126,892	75,020	51,872	47,660	45,929	10,181	3,336	10,284	2,278	6,895	329
60+	84,452	51,866	32,586	37,896	30,936	7,290	1,199	4,431	401	2,249	50
Age not stated	729	342	387	291	371	21	8	14	6	16	2

TABLE C-III

AGE, SEX AND EDUCATION

Age Group	Total Population			Illiterate		Literate (without educational level)		EDUCATIONAL: Primary or Junior Basic		EDUCATIONAL: Matriculation or Higher Secondary		EDUCATIONAL: Technical Diploma not equal to Degree	
	P	M	F	M	F	M	F	M	F	M	F	M	F
1	2	3	4	5	6	7	8	9	10	11	12	13	14
													Ambala
All ages	**439,593**	**251,256**	**188,337**	**98,592**	**107,336**	**42,229**	**30,495**	**60,947**	**37,681**	**37,812**	**8,693**	**590**	**360**
0—4	60,744	31,541	29,203	31,541	29,203	..	..	..	..	..	..	..	..
5—9	59,449	31,337	28,112	16,956	16,350	12,694	10,526	1,687	1,236	..	..	..	..
10—14	48,234	25,768	22,466	3,826	5,010	7,741	6,189	14,089	11,143	110	120	..	..
15—19	42,251	24,317	17,934	4,603	4,940	2,134	1,525	9,680	7,258	7,642	3,662	11	42
20—24	49,529	29,872	19,657	6,830	8,239	2,876	2,211	7,631	5,077	9,684	2,456	124	108
25—29	42,506	25,383	17,123	6,907	8,484	3,168	2,336	6,883	4,361	5,935	1,095	92	64
30—34	32,583	19,878	12,705	5,722	6,804	2,819	1,887	5,475	2,924	4,107	648	45	48
35—44	46,688	28,745	17,943	9,061	10,886	4,429	2,672	7,946	3,412	5,205	526	108	46
45—59	37,589	22,745	14,844	8,000	10,279	3,865	2,312	5,296	1,945	3,901	166	152	46
60+	19,800	11,577	8,223	5,078	7,025	2,498	832	2,255	321	1,214	19	58	6
Age not stated	220	93	127	68	116	5	5	5	4	14	1	..	..

TABLE C-III PART C

AGE, SEX AND EDUCATION IN *RURAL AREAS ONLY*

Age Group	Total Population			Illiterate		Literate (without educational level)		EDUCATIONAL LEVELS: Primary or Junior Basic		EDUCATIONAL LEVELS: Matriculation and above	
	P	M	F	M	F	M	F	M	F	M	F
1	2	3	4	5	6	7	8	9	10	11	12
Ambala District											
All ages	**933,884**	**506,871**	**427,013**	**367,641**	**387,885**	**63,392**	**23,589**	**62,368**	**14,568**	**13,470**	**971**
0—4	144,500	75,452	69,048	75,452	69,048	..	..	..	..	..	.
5—9	144,152	77,281	66,871	62,799	60,461	13,433	6,071	1,049	339	..	.
10—14	118,133	63,751	54 ,382	28,359	41,591	18,414	7,469	16,938	5,307	40	15
15—19	81,441	44,621	36,820	22,054	30,164	4,662	2,343	15,061	4,019	2,844	294
20—24	73,451	37,124	36,327	22,694	32,019	3,584	2,022	6,934	1,919	3,912	367
25—29	70,141	36,362	33,779	25,600	30,820	3,435	1,658	5,094	1,151	2,233	150
30—34	56,025	29,707	26,318	21,399	24,462	3,057	1,115	3,999	674	1,252	67
35—44	91,577	49,760	41,817	36,583	39,504	5,683	1,517	6,120	744	1,374	52
45—59	89,303	52,275	37,028	39,660	35,650	6,316	1,024	4,988	333	1,311	21
60+	64,652	40,289	24,363	32,818	23,911	4,792	367	2,176	80	503	5
Age not stated	509	249	260	223	255	16	3	9	2	1	..

PART B

IN *URBAN AREAS ONLY*

LEVELS: Non-Technical Diploma not equal to Degree		University Degree or Post-Graduate Degree other than Technical Degree		Technical Degree or Diploma equal to Degree or Post-Graduate Degree: Engineering		Medicine		Agriculture		Veterinary and Dairying		Technology		Teaching		Others	
M	F	M	F	M	F	M	F	M	F	M	F	M	F	M	F	M	F
15	16	17	18	19	20	21	22	23	24	25	26	27	28	29	30	31	32
District																	
765	**1,561**	**8,285**	**1,537**	**331**	**1**	**228**	**33**	**23**	.	**7**	..	**8**	..	**525**	**626**	**914**	**14**
.	..	.	..	..	..	..	..	..	..	..	..	.	..	..	..	..	.
.	.	.	..	..	..	.	.	..	.	..	.	..	..	.	.	.	..
2	4		.	..	.	.	..	..	.	..	.	.	..				..
68	290	179	217	..	.	..		.	.	.		.		.			
176	472	2,312	812	56	..	20	2	3		2	..	4		82	279	72	1
143	344	1,827	252	73	.	20	3	7		2	..	..		197	182	129	2
89	193	1,346	124	62	1	31	3	1				.		72	66	109	7
131	206	1,510	105	63	.	49	16	2				1		65	72	175	2
104	46	888	18	61	..	58	7	10		2		2		78	24	328	1
52	6	223	8	15		50	2			1		1		31	3	101	1
.	.		1	1	.	.			.			.	.			.	..

TABLE

MOTHER

Language	Ambala District								
	Total			Rural			Urban		
	P	M	F	P	M	F	P	M	F
1	2	3	4	5	6	7	8	9	10
Total	**1,373,477**	**758,127**	**615,350**	**933,884**	**506,871**	**427,013**	**439,593**	**251,256**	**188,337**
Afghani/Kabuli/Pakhto/Pashto/Pathani	6	4	2	..	..	..	6	4	2
Arabic/Arbi	3	..	3	3	..	3	..	..	..
Assamese	13	10	3	..	..	..	13	10	3
Bengali	1,097	630	467	52	32	20	1,045	598	447
Burmese	1	..	1	1	..	1	..	..	..
Cambodian	2	..	2	..	..	..	2	..	2
Canadian	7	2	5	3	2	1	4	..	4
Chinese/Chini	4	2	2	..	..	..	4	2	2
Dogri	7	6	1	4	4	..	3	2	1
English	370	202	168	14	6	8	356	196	160
French	4	3	1	..	..	..	4	3	1
Garhwali	43	11	32	4	1	3	39	10	29
German	8	2	6	..	..	..	8	2	6
†Goanese	8	2	6	..	..	..	8	2	6
Gorkhali	23	23	..	3	3	..	20	20	..
Greek	1	1	..	..	..	..	1	1	..
Gujarati	210	124	86	28	12	16	182	112	70
Hindi	916,354	508,048	408,306	5,89,779	321,723	268,056	326,575	186,325	140,250
Hindustani	3	1	2	..	..	..	3	1	2
Indonesian	1	1	..	..	..	..	1	1	..
Irish	4	4	..	..	..	..	4	4	..
*†Jhangi	1	..	1	..	..	..	1	..	1
Kangri	2	2	..	..	..	..	2	2	..
Kannada	220	160	60	1	1	..	219	159	60
Kashmiri	647	587	60	79	73	6	568	514	54
†Konkani	90	52	38	..	..	..	90	52	38
*†Lande	3	3	..	..	..	..	3	3	..
Madrasi	5	5	..	2	2	..	3	3	..
Malayalam	1,448	1,135	313	4	4	..	1,444	1,131	313
Marathi	789	549	240	33	13	20	756	536	220
Marwari	17	10	7	10	7	3	7	3	4

C-V

TONGUE

Tahsils (Rural areas only)											
Rupar		Nalagarh		Kharar		Naraingarh		Ambala		Jagadhri	
M	F	M	F	M	F	M	F	M	F	M	F
11	12	13	14	15	16	17	18	19	20	21	22
73,310	**61,139**	**31,083**	**28,261**	**111,691**	**88,734**	**78,650**	**67,957**	**99,177**	**85,637**	**112,960**	**95,285**
..	..	..	..	..	..	..	..	..	..	..	..
..	..	..	..	..	..	..	..	..	..	..	3
..	..	..	..	..	..	..	..	..	..	..	..
1	2	..	..	10	11	10	..	3	4	8	3
..	..	..	..	..	..	..	..	..	1	..	..
..	..	..	..	..	..	..	..	..	..	..	..
..	..	..	..	..	..	..	..	..	..	2	1
..	..	..	..	..	..	..	..	..	..	..	..
..	..	..	..	..	..	..	..	..	..	4	..
..	..	..	..	4	2	..	..	..	1	2	5
..	..	..	..	..	..	..	..	..	..	..	..
..	..	..	..	..	..	..	..	..	..	1	3
..	..	..	..	..	..	..	..	..	..	..	..
..	..	..	..	..	..	..	..	..	..	..	..
..	..	..	..	2	..	1	..	..	..	..	..
..	..	..	..	..	..	..	..	..	..	..	..
..	1	..	..	12	15	..	..	..	..	..	..
10,818	8,445	25,114	21,562	47,733	39,037	69,054	59,365	78,973	66,943	90,031	72,704
..	..	..	..	..	..	..	..	..	..	..	..
..	..	..	..	..	..	..	..	..	..	..	..
..	..	..	..	..	..	..	..	..	..	..	..
..	..	..	..	..	..	..	..	..	..	..	..
..	..	..	..	..	..	..	..	..	..	..	..
..	..	..	..	..	..	..	..	1	..	..	..
..	..	5	6	62	..	..	..	..	..	6	..
..	..	..	..	..	..	..	..	..	..	..	..
..	..	..	..	..	..	..	..	..	..	..	..
..	..	..	..	..	..	..	..	2	..	..	..
1	..	..	..	..	..	..	..	..	..	3	..
..	..	..	..	11	13	..	..	2	7	..	..
..	..	..	..	..	..	..	..	..	..	7	3

TABLE

MOTHER

Language	Ambala District								
	Total			Rural			Urban		
	P	M	F	P	M	F	P	M	F
1	2	3	4	5	6	7	8	9	10
Nepali	359	275	84	104	79	25	255	196	59
Oriya	154	114	40	2	2	..	152	112	40
Pahari-Unspecified	4,543	2,112	2,431	4,531	2,106	2,425	12	6	6
Persian	3	2	1	..	..	..	3	2	1
Punjabi	418,643	228,853	189,790	316,856	171,754	145,102	101,787	57,099	44,688
Purbi	3	..	3	..	..	..	3	..	3
*Roman	1	1	..	1	1	..	..	..	..
Sanskrit	4	4	..	..	..	..	4	4	..
Sindhi	156	129	27	21	8	13	135	121	14
Tamil	1,551	1,087	464	4	2	2	1,547	1,085	462
Telugu	533	394	139	8	6	2	525	388	137
Tibetan	9	7	2	..	..	..	9	7	2
Urdu	26,127	13,570	12,557	22,337	11,030	11,307	3,790	2,540	1,250

Notes.—1. Mother Tongues printed in italics belong to Countries outside the Indian Sub-Continent.
2. Names occuring after hyphen(-) have been introduced by the Linguist to indicate groupings.
3. Asterisk (*) means that the Mother Tongue is unclassified in Linguistic Survey of India.
4. Dagger (†) denotes that the Mother Tongue though classified in Linguistic Survey of India is either tentatively reclassified or considered unclassifiable by the Linguistic.
5. Asterisk and dagger (*†) denote that the Mother Tongue is unclassified by Grierson but is tentatively classified by the Linguist.

C-V—concld.

TONGUE

Tahsils (Rural areas only)											
Rupar		Nalagarh		Kharar		Naraingarh		Ambala		Jagadhri	
M	F	M	F	M	F	M	F	M	F	M	F
11	12	13	14	15	16	17	18	19	20	21	22
..	..	..	..	75	19	1	1	3	5	..	..
..	..	..	..	..	..	..	..	..	..	2	..
25	42	1,854	2,148	5	4	222	229	..	2	..	..
..	..	..	..	..	..	..	..	..	..	..	..
62,292	52,547	3,953	4,493	63,304	49,419	7,615	7,097	19,928	18,412	14,662	13,134
..	..	..	..	..	..	..	..	..	..	..	..
1	..	..	..	..	..	..	..	..	..	..	..
..	..	..	..	..	..	..	..	..	..	..	..
..	..	..	..	..	..	..	..	..	..	8	13
..	..	..	..	..	..	..	..	..	..	2	2
..	..	..	..	..	..	1	..	3	2	2	..
..	..	..	..	..	..	..	..	..	..	..	..
172	102	157	52	473	214	1,746	1,265	262	260	8,220	9,414

TABLE

RELI-

District/Tahsil	Total Rural Urban	TOTAL			BUDDHISTS		CHRISTIANS	
		P	M	F	M	F	M	F
1	2	3	4	5	6	7	8	9
Ambala District	T	**1,373,477**	**758,127**	**615,350**	**18**	**14**	**2,722**	**2,155**
	R	**933,884**	**506,871**	**427,013**	**1**	**3**	**602**	**526**
	U	**439,593**	**251,256**	**188,337**	**17**	**11**	**2,120**	**1,629**
Rupar Tahsil	R	134,449	73,310	61,139	..	2	246	209
Nalagarh Tahsil	R	59,344	31,083	28,261	..	..	1	..
Kharar Tahsil	R	200,425	111,691	88,734	..	..	114	96
Naraingarh Tahsil	R	146,607	78,650	67,957	1	1	15	12
Ambala Tahsil	R	184,814	99,177	85,637	..	..	59	35
Jagadhri Tahsil	R	208,245	112,960	95,285	..	..	167	174

*Includes Zoroastrians only.

TABLE

SCHEDULED CASTES AND

PART A—CLASSIFICATION BY LITERACY AND INDUSTRIAL CATEGORY

District/ Tahsil	Total Rural Urban	Total			Illiterate		Literate and Educated Persons		Total Workers		WORKERS I As Cultivator		WORKERS II As Agricultural Labourer	
		P	M	F	M	F	M	F	M	F	M	F	M	F
1	2	3	4	5	6	7	8	9	10	11	12	13	14	15
Ambala District	T	**286,293**	**155,887**	**130,406**	**128,947**	**127,271**	**26,940**	**3,135**	**82,936**	**13,110**	**20,244**	**4,966**	**18,219**	**409**
	R	**245,617**	**132,588**	**113,029**	**112,083**	**111,294**	**20,505**	**1,735**	**70,685**	**10,928**	**20,026**	**4,952**	**17,909**	**395**
	U	**40,676**	**23,299**	**17,377**	**16,864**	**15,977**	**6,435**	**1,400**	**12,251**	**2,182**	**218**	**14**	**310**	**14**
Rupar Tahsil	R	36,979	20,267	16,712	15,599	16,211	4,668	501	9,879	775	1,364	149	3,343	76
Nalagarh Tahsil	R	13,375	7,064	6,311	6,591	6,263	473	48	4,440	3,482	3,736	3,213	40	7
Kharar Tahsil	R	44,576	24,580	19,996	19,573	19,393	5,007	603	13,434	1,332	1,698	137	2,694	36
Naraingarh Tahsil	R	33,877	18,084	15,793	15,966	15,707	2,118	86	9,536	1,014	3,092	173	2,364	35
Ambala Tahsil	R	55,597	29,809	25,788	25,727	25,503	4,082	285	15,036	1,582	5,418	561	3,371	90
Jagadhri Tahsil	R	61,213	32,784	28,429	28,627	28,217	4,157	212	18,360	2,743	4,718	719	6,097	151

C-VII

GION

arranged in alphabetical order								Other Religions and Persuations*		Religion not stated	
HINDUS		JAINS		MUSLIMS		SIKHS					
M	F	M	F	M	F	M	F	M	F	M	F
10	11	12	13	14	15	16	17	18	19	20	21
543,817	**437,471**	**2,823**	**2,495**	**23,387**	**16,964**	**184,960**	**156,008**	..	**1**	**400**	**242**
345,672	**289,731**	**464**	**328**	**20,128**	**15,647**	**139,606**	**120,536**	..	..	**398**	**242**
198.145	**147,740**	**2,359**	**2.167**	**3,259**	**1,317**	**45,354**	**35.472**	..	**1**	**2**	..
23,077	17,757	1	2	765	492	49,221	42,677	..	..	..	..
29,248	24,079	..	..	594	587	1,240	3,595	..	..	..	..
53,292	43,998	135	64	2,409	1,566	55.345	42,769	..	..	396	241
68,705	59,100	66	95	3.817	2,696	6,045	6,052	..	..	1	1
79,886	68,663	233	139	822	666	18,177	16,134	..	..	..	..
91,464	76,134	29	28	11,721	9,640	9,578	9,309	..	..	1	..

C-VIII

SCHEDULED TRIBES
OF WORKERS AND NON-WORKERS AMONG SCHEDULED CASTES

WORKERS														Non-Workers	
III In Mining, Quarrying, Livestock, Forestry, Fishing, Hunting and Plantations, Orchards and Allied Activities		IV At Household Industry		V In Manu-facturing other than Household Industry		VI In Construc-tion		VII In Trade and Commerce		VIII In Transport, Storage and Communi-cations		IX In Other Services		X	
M	F	M	F	M	F	M	F	M	F	M	F	M	F	M	F
16	17	18	19	20	21	22	23	24	25	26	27	28	29	30	31
1,367	**128**	**10,308**	**2,833**	**5,001**	**572**	**3,038**	**387**	**1,233**	**57**	**2,598**	**30**	**20,928**	**3,728**	**72,951**	**117,296**
957	**88**	**9,454**	**2,644**	**2,766**	**444**	**1,105**	**16**	**727**	**26**	**1,151**	..	**16,590**	**2,363**	**61,903**	**102,101**
410	**40**	**854**	**189**	**2,235**	**128**	**1,933**	**371**	**506**	**31**	**1,447**	**30**	**4,338**	**1.365**	**11,048**	**15,195**
97	17	1,956	248	126	7	190	..	203		87	..	2,513	278	10,388	15,937
6	..	473	235	9	1	31	..	13	3	2	..	130	23	2,624	2,829
284	17	2,242	340	1,118	330	586	12	197	2	161	..	4,454	458	11,146	18,664
135	2	1,567	454	104	4	54	..	60	5	24	..	2,136	341	8,548	14,779
224	33	1,331	218	316	12	110	4	132	4	176	..	3,958	660	14,773	24,206
211	19	1,885	1,149	1,093	90	134	..	122	12	701	..	3,399	602	14,424	25,686

TABLE D-II

PLACE OF BIRTH

Country, State Where Born	Rural Urban Unclassifiable	Enumerated in Rural or Urban Areas of Ambala District								
		Total			Rural			Urban		
		P	M	F	P	M	F	P	M	F
1	2	3	4	5	6	7	8	9	10	11
Total Population		**1,373,477**	**758,127**	**615,350**	**933,884**	**506,871**	**427,013**	**439,593**	**251,256**	**188,337**
A. Born in India	R	**978,368**	**544,712**	**433,656**	**863,751**	**471,385**	**392,366**	**114,617**	**73,327**	**41,290**
	U	**230,648**	**126,132**	**104,516**	**16,294**	**7,147**	**9,147**	**214,354**	**118,985**	**95,369**
	Un	**651**	**294**	**357**	**266**	**52**	**214**	**385**	**242**	**143**
I. Within the State of Enumeration	R	**917,529**	**508,627**	**408,902**	**840,136**	**462,280**	**377,856**	**77,393**	**46,347**	**31,046**
	U	**202,091**	**111,492**	**90,599**	**12,729**	**5,558**	**7,171**	**189,362**	**105,934**	**83,428**
	Un	**493**	**185**	**308**	**245**	**48**	**197**	**248**	**137**	**111**
(a) Born in place of Enumeration	R	609,050	407,106	201,944	609,050	407,106	201,944	..	..	..
	U	136,394	78,501	57,893	..	..	..	136,394	78,501	57,893
(b) Born elsewhere in the District of Enumeration	R	202,120	54,457	147,663	175,376	40,156	135,220	26,744	14,301	12,443
	U	22,217	10,704	11,513	7,502	3,326	4,176	14,715	7,378	7,337
	Un	276	85	191	187	35	152	89	50	39
(c) Born in Other Districts of the State	R	106,359	47,064	59,295	55,710	15,018	40,692	50,649	32,046	18,603
	U	43,480	22,287	21,193	5,227	2,232	2,995	38,253	20,055	18,198
	Un	217	100	117	58	13	45	159	87	72
II. States in India beyond the State of Enumeration	R	**60,839**	**36,085**	**24,754**	**23,615**	**9,105**	**14,510**	**37,224**	**26,980**	**10,244**
	U	**28,557**	**14,640**	**13,917**	**3,565**	**1,589**	**1,976**	**24,992**	**13,051**	**11,941**
	Un	**158**	**109**	**49**	**21**	**4**	**17**	**137**	**105**	**32**
Andhra Pradesh	R	339	270	69	22	9	13	317	261	56
	U	291	152	139	26	12	14	265	140	125
	Un	2	1	1	1	..	1	1	1	..
Assam	R	55	41	14	6	4	2	49	37	12
	U	104	51	53	13	11	2	91	40	51
	Un	..	..	..	..	..	..	..	..	..
Bihar	R	945	758	187	69	23	46	876	735	141
	U	369	203	166	53	27	26	316	176	140
	Un	1	1	..	..	..	..	1	1	..
Gujarat	R	180	123	57	88	61	27	92	62	30
	U	122	56	66	31	15	16	91	41	50
	Un	..	..	..	..	..	..	..	..	..
Jammu and Kashmir	R	1,950	1,475	475	559	344	215	1,391	1,131	260
	U	1,154	655	499	116	63	53	1,038	592	446
	Un	56	48	8	..	..	..	56	48	8
Kerala	R	995	847	148	2	2	..	993	845	148
	U	313	229	84	4	2	2	309	227	82
	Un	..	..	..	..	..	..	..	..	..
Madhya Pradesh	R	444	278	166	118	67	51	326	211	115
	U	715	361	354	141	73	68	574	288	286
	Un	1	1	..	..	..	..	1	1	..
Madras	R	972	722	250	14	10	4	958	712	246
	U	587	369	218	17	6	11	570	363	207
	Un	1	..	1	..	..	..	1	..	1
Maharashtra	R	485	346	139	68	32	36	417	314	103
	U	1,080	570	510	181	82	99	899	488	411
	Un	2	2	..	..	..	..	2	2	..
Mysore	R	245	202	43	2	2	..	243	200	43
	U	247	156	91	7	3	4	240	153	87
	Un	..	..	..	..	..	..	..	..	..
Orissa	R	154	124	30	5	2	3	149	122	27
	U	37	18	19	4	..	4	33	18	15
	Un	..	..	..	..	..	..	..	..	..

TABLE D-II—concld.

PLACE OF BIRTH

Country, State Where Born	Rural Urban Unclassifiable	Enumerated in Rural or Urban Areas of Ambala District								
		Total			Rural			Urban		
		P	M	F	P	M	F	P	M	F
1	2	3	4	5	6	7	8	9	10	11
Rajasthan	R	6,017	3,785	2,232	990	572	418	5,027	3,213	1,814
	U	1,387	759	628	122	64	58	1,265	695	570
	Un	8	2	6	..	..	..	8	2	6
Uttar Pradesh	R	41,108	24,491	16,617	16,799	6,771	10,028	24,309	17,720	6,589
	U	14,832	7,583	7,249	1,697	730	967	13,135	6,853	6,282
	Un	71	46	25	13	3	10	58	43	15
West Bengal	R	351	213	138	98	51	47	253	162	91
	U	822	428	394	162	80	82	660	348	312
	Un	2	1	1	..	..	..	2	1	1
Andaman and Nicobar Islands	R	4	2	2	2	2	..	2	..	2
	U	3	1	2	3	1	2	..	..	..
	Un	..	..	..	..	..	..	..	..	..
Delhi	R	440	269	171	147	48	99	293	221	72
	U	5,118	2,466	2,652	679	328	351	4,439	2,138	2,301
	Un	1	1	..	..	..	..	1	1	..
Himachal Pradesh	R	6,152	2,136	4,016	4,626	1,105	3,521	1,526	1,031	495
	U	1,368	575	793	309	92	217	1,059	483	576
	Un	13	6	7	7	1	6	6	5	1
Goa, Daman and Diu	R	3	3	..	..	..	..	3	3	..
	U	8	8	..	..	..	..	8	8	..
	Un	..	..	..	..	..	..	..	..	..
B. Countries in Asia Beyond India (including U.S.S.R.)		**161,906**	**85,994**	**75,912**	**53,168**	**28,102**	**25,066**	**108,738**	**57,892**	**50,846**
Afghanistan		2	1	1	..	..	..	2	1	1
Burma		381	166	215	134	30	104	247	136	111
Ceylon		73	4	69	69	..	69	4	4	..
China		40	18	22	15	9	6	25	9	16
Nepal		971	740	231	378	287	91	593	453	140
Pakistan		160,132	84,928	75,204	52,441	27,714	24,727	107,691	57,214	50,477
Singapore, Malaya and British Borneo		213	81	132	128	60	68	85	21	64
Tibet		9	4	5	..	.	.	9	4	5
Elsewhere		85	52	33	3	2	1	82	50	32
C. Countries in Europe (excluding U.S.S.R.)		**76**	**30**	**46**	**25**	**4**	**21**	**51**	**26**	**25**
U.K. (including N. Ireland)		39	17	22	5	1	4	34	16	18
Ireland		4	4		..	..	..	4	4	..
Elsewhere		33	9	24	20	3	17	13	6	7
D. Countries in Africa		**186**	**82**	**104**	**31**	**12**	**19**	**155**	**70**	**85**
Elsewhere		186	82	104	31	12	19	155	70	85
E. Countries in Two Americas		**49**	**32**	**17**	**2**	**1**	**1**	**47**	**31**	**16**
Canada		6	4	2	..	..	.	6	4	2
U.S.A		39	24	15	2	1	1	37	23	14
Elsewhere		4	4	..	..	..	..	4	4	..
F. Countries in Oceania		**16**	**6**	**10**	.	..	..	**16**	**6**	**10**
Australia		12	6	6	..	..	..	12	6	6
New Zealand		4	..	4		.	..	4		4
H. Birth Place Unclassifiable		**1,577**	**845**	**732**	**347**	**168**	**179**	**1,230**	**677**	**553**

TABLE

CENSUS HOUSES AND THE USES

District/ Tahsil/City/ Town with population of 50,000 or more	Total Rural Urban	Total No. of Census Houses	Census Houses vacant at the time of house-listing	Occupied Census: Dwellings	Occupied Census: Shop-*cum*-Dwellings	Occupied Census: Workshop-*cum*-Dwellings	Occupied Census: Hotels, Sarais, Dharamshalas, Tourist homes and Inspection houses
1	2	3	4	5	6	7	8
Ambala District	**T**	**416,104**	**28,061**	**243,807**	**1,683**	**687**	**1,145**
	R	**295,810**	**15,909**	**159,286**	**651**	**388**	**828**
	U	**120,294**	**12,152**	**84,521**	**1,032**	**299**	**317**
Rupar Tahsil	T	52,183	4,377	27,354	197	69	212
	R	45,309	3,593	23,181	117	52	165
	U	6,874	784	4,173	80	17	47
Nalagarh Tahsil	T	29,651	1,032	12,918	122	170	31
	R	27,365	658	11,855	74	167	28
	U	2,286	374	1,063	48	3	3
Kharar Tahsil	T	101,885	7,364	60,041	429	153	440
	R	65,153	4,316	32,996	178	103	321
	U	36,732	3,048	27,045	251	50	119
Chandigarh (12.23 sq. miles/ 31 68 sq. km.)	U	21,888	1,787	18,097	109	15	49
Naraingarh Tahsil	T	55,001	2,974	26,096	66	12	122
	R	52,365	2,676	24,520	55	12	109
	U	2,636	298	1,576	11	..	13
Ambala Tahsil	T	98,653	8,683	63,816	454	79	264
	R	50,111	2,599	30,417	106	25	159
	U	48,542	6,084	33,399	348	54	105
Ambala Town (M.C.) (3.36 sq. miles/8.70 sq. km.)	U	19,895	1,988	13,720	201	13	47
Ambala Cantt. (C.B.) (14.00 sq. miles/36.26 sq. km.)	U	28,647	4,096	19,679	147	41	58
Jagadhri Tahsil	T	78,731	3,631	53,582	415	204	76
	R	55,507	2,067	36,317	121	29	46
	U	23,224	1,564	17,265	294	175	30
Yamunanagar Town (M.C.) (4.00 sq. miles/10.36 sq. km.)	U	12,282	624	10,093	205	24	16

E-I

TO WHICH THEY ARE PUT

Houses used as

Shops excluding Eating places	Business houses and Offices	Factories, Workshops and Worksheds	Schools and other Educational Institutions including Training classes, Coaching and Shop classes	Restaurants, Sweetmeat shops and Eating places	Places of entertainment and Community gathering (Panchayat-ghar)	Public Health and Medical institutions. Hospitals, Health centres, Doctors' clinics, Dispensaries, etc.	Others
9	10	11	12	13	14	15	16
15,710	**1,746**	**3,612**	**1,198**	**636**	**946**	**519**	**116,354**
6,612	**388**	**1,489**	**831**	**96**	**868**	**175**	**108,289**
9,098	**1,358**	**2,123**	**367**	**540**	**78**	**344**	**8,065**
2,104	142	323	161	22	10	64	17,148
981	55	212	135	7	4	18	16,789
1,123	87	111	26	15	6	46	359
731	81	396	73	22	2	25	14,048
218	25	378	64	8	2	17	13,871
513	56	18	9	14	..	8	177
3,749	602	603	280	186	38	102	27,898
1,594	120	284	193	27	20	36	24,965
2,155	482	319	87	159	18	66	2,933
730	310	104	58	82	5	35	507
1,572	98	366	165	61	84	73	23,312
1,275	72	293	156	35	83	59	23,020
297	26	73	9	26	1	14	292
4,788	535	1,273	316	195	77	138	18,035
1,355	57	188	164	12	41	24	14,964
3,433	478	1,085	152	183	36	114	3,071
1,769	146	475	58	40	4	22	1,412
1,664	332	610	94	143	32	92	1,659
2,766	288	651	203	150	735	117	15,913
1,189	59	134	119	7	718	21	14,680
1,577	229	517	84	143	17	96	1,233
714	107	130	41	44	6	38	240

TABLE E-II

TENURE STATUS OF SAMPLE CENSUS HOUSEHOLDS LIVING IN CENSUS HOUSES USED WHOLLY OR PARTLY AS DWELLING

(Based on 20 per cent Sample)

District/Tahsil/City/ Town with population of 50,000 or more	Total Rural Urban	Tenure Status	Total No. of Households	Households living in Census Houses used as			
				Dwellings	Shop-*cum*-Dwellings	Workshop-*cum*-Dwellings	Dwellings with other uses
1	2	3	4	5	6	7	8
Ambala District	**Total**	**Total**	**49,561**	**49,028**	**284**	**114**	**135**
		Owned	**37,475**	**37,215**	**98**	**60**	**102**
		Rented	**12,086**	**11,813**	**186**	**54**	**33**
	Rural	**Total**	**32,214**	**32,000**	**91**	**47**	**76**
		Owned	**30,504**	**30,354**	**46**	**37**	**67**
		Rented	**1,710**	**1,646**	**45**	**10**	**9**
	Urban	**Total**	**17,347**	**17,028**	**193**	**67**	**59**
		Owned	**6,971**	**6,861**	**52**	**23**	**35**
		Rented	**10,376**	**10,167**	**141**	**44**	**24**
Rupar Tahsil	Total	Total	5,560	5,458	77	4	21
		Owned	5,084	5,047	14	4	19
		Rented	476	411	63	..	2
	Rural	Total	4,687	4,641	25	4	17
		Owned	4,570	4,541	9	4	16
		Rented	117	100	16	..	1
	Urban	Total	873	817	52	..	4
		Owned	514	506	5	..	3
		Rented	359	311	47	..	1
Nalagarh Tahsil	Total	Total	2,655	2,597	18	30	10
		Owned	2,553	2,514	8	24	7
		Rented	102	83	10	6	3
	Rural	Total	2,427	2,381	11	29	6
		Owned	2,389	2,353	7	24	5
		Rented	38	28	4	5	1
	Urban	Total	228	216	7	1	4
		Owned	164	161	1	..	2
		Rented	64	55	6	1	2
Kharar Tahsil	Total	Total	12,174	12,097	38	18	21
		Owned	7,469	7,436	10	8	15
		Rented	4,705	4,661	28	10	6
	Rural	Total	6,664	6,630	20	6	8
		Owned	6,095	6,079	6	4	6
		Rented	569	551	14	2	2
	Urban	Total	5,510	5,467	18	12	13
		Owned	1,374	1,357	4	4	9
		Rented	4,136	4,110	14	8	4
Chandigarh Town	Urban	Total	3,673	3,664	2	..	7
		Owned	452	445	..	..	7
		Rented	3,221	3,219	2	..	..
Naraingarh Tahsil	Total	Total	5,272	5,245	12	2	13
		Owned	5,059	5,044	4	1	10
		Rented	213	201	8	1	3
	Rural	Total	4,951	4,925	11	2	13
		Owned	4,823	4,808	4	1	10
		Rented	128	117	7	1	3
	Urban	Total	321	320	1	..	..
		Owned	236	236	..	..	..
		Rented	85	84	1	..	..

TABLE E-II concld.

TENURE STATUS OF SAMPLE CENSUS HOUSEHOLDS LIVING IN CENSUS HOUSES USED WHOLLY OR PARTLY AS DWELLING

(Based on 20 per cent Sample)

District/Tahsil/City/ Town with population of 50,000 or more	Total Rural Urban	Tenure Status	Total No. of Households	Households living in Censes Houses used as Dwellings	Shop-*cum*-Dwellings	Workshop-*cum*-Dwellings	Dwellings with other uses
1	2	3	4	5	6	7	8
Ambala Tahsil	Total	Total	12,991	12,862	60	17	52
		Owned	8,718	8,657	19	4	38
		Rented	4,273	4,205	41	13	14
	Rural	Total	6,159	6,123	4	1	31
		Owned	5,862	5,830	3		29
		Rented	297	293	1	1	2
	Urban	Total	6,832	6,739	56	16	21
		Owned	2,856	2,827	16	4	9
		Rented	3,976	3,912	40	12	12
Ambala Town (M.C.)	Urban	Total	2,819	2,753	41	11	14
		Owned	1,732	1,711	12	3	6
		Rented	1,087	1,042	29	8	8
Ambala Cantt. (C.B.)	Urban	Total	4,013	3,986	15	5	7
		Owned	1,124	1,116	4	1	3
		Rented	2,889	2,870	11	4	4
Jagadhri Tahsil	Total	Total	10,909	10,769	79	43	18
		Owned	8,592	8,517	43	19	13
		Rented	2,317	2,252	36	24	5
	Rural	Total	7,326	7,300	20	5	1
		Owned	6,765	6,743	17	4	1
		Rented	561	557	3	1	.
	Urban	Total	3,583	3,469	59	38	17
		Owned	1,827	1,774	26	15	12
		Rented	1,756	1,695	33	23	5
Yamunanagar Town (M.C.)	Urban	Total	2,072	2,009	42	8	13
		Owned	925	893	19	5	8
		Rented	1,147	1,116	23	3	5

TABLE E-III

NUMBER OF FACTORIES AND WORKSHOPS CLASSIFIED ACCORDING TO INDUSTRIES

Ambala District

Total :—200 (1,053) ; 202 (14) ; 203(1) ; 205 (29) ; 206 (1) ; 207 (59) ; 208 (1) ; 209 (6) ; 214 (34) ; 215 (7) ; 216 (3) ; 230 (28) ; 235 (49) ; 236 (12) ; 237 (1) ; 244 (3) ; 252 (1) ; 254 (2) ; 255 (6) ; 270 (16) ; 271 (2) ; 273 (363) ; 279 (2) ; 280 (71) ; 281 (38) ; 282 (21) ; 283 (9) ; 287 (1) ; 288 (13) ; 289 (305) ; 290 (1) ; 291 (2) ; 300 (2) ; 301 (2) ; 302 (46) ; 303 (9) ; 310 (35) ; 311 (186) ; 313 (4) ; 314 (27) ; 315 (1) ; 321 (1) ; 323 (2) ; 331 (1) ; 334 (3) ; 335 (8) ; 336 (20) ; 337 (8) ; 338 (3) ; 339 (8) ; 340 (3) ; 341 (3) ; 342 (2) ; 344 (8) ; 346 (2) ; 350 (17) ; 354 (2) ; 356 (2) ; 360 (9) ; 361 (27) ; 364 (1) ; 365 (305) ; 367 (35) ; 368 (29) ; 369(369) ; 370 (24) ; 371 (1) ; 372 (2) ; 373 (1) ; 374 (1) ; 375 (1) ; 376 (1) ; 378 (20) ; 379 (16) ; 380 (23) ; 381 (3) ; 383 (2) ; 384 (73) ; 385 (4) ; 388 (180) ; 389 (1) ; 390 (5) ; 391 (170) ; 392 (39) ; 393 (311) ; 394 (5) ; 399 (82).

Rural :—200 (870) ; 202 (13) ; 205 (1) ; 207 (46) ; 209 (1) ; 214 (2) ; 215 (1) ; 230 (6) ;235 (47) ; 236 (7) ; 255 (3) ; 273 (87) ; 279 (2) ; 280 (25) ; 281 (1) ; 283 (9) ; 288 (3) ; 289 (243) ; 291 (2) ; 300 (1) ; 310 (22) ; 311 (92) ; 314 (7) ; 335 (4) ; 336 (1) ; 340 (2) ; 341 (1) ; 350 (11) ; 365 (18) ; 367 (1) ; 368 (4) ; 369 (226) ; 370 (3) ; 371 (1) ; 379 (1) ; 388 (22) ; 389 (1) ; 392 (1) ; 393 (81). 394 (1) ; 399 (7).

Urban :—200 (183) ; 202 (1) ; 203 (1) ; 205 (28) ; 206 (1) ; 207 (13) ; 208 (1) ; 209 (5) ; 214 (32) ; 215 (6) ; 216 (3) ; 230 (22) ; 235 (2) ; 236 (5) ; 237 (1) ; 244 (3) ; 252 (1) ; 254 (2) ; 255 (3) ; 270 (16) ; 271 (2) ; 273 (276) ; 280 (46) ; 281 (37) ; 282 (21) ; 287 (1) ; 288 (10) ; 289 (62) ; 290 (1) ; 300 (1) ; 301 (2) ; 302 (46) ; 303 (9) ; 310 (13) ; 311 (94) ; 319 (4) ; 314 (20) ; 315 (1) ; 321 (1) ; 323 (2) ; 331 (1) ; 334 (3) ; 335 (4) ; 336 (19) ; 337 (8) ; 338 (3) ; 339 (8) ; 340 (1); 341 (2) ; 342 (2) ; 344 (8) ; 346 (2) ; 350 (6) ; 354 (2) ; 356 (2) ; 360 (9) ; 361 (27) ; 364 (1) ; 365 (287) ; 367 (34) ; 368 (25) ; 369 (143) ; 370 (21) ; 372 (2) ; 373 (1) ; 374 (1) ; 375 (1) ; 376 (1) ; 378 (20) ; 379 (15) ; 380 (23) ; 381 (3) ; 383 (2) ; 384 (73) ; 385 (4) ; 388 (158) ; 390 (5) ; 391 (170) ; 392 (38) ; 393 (230) ; 394 (4) ; 399 (75).

Rupar Tahsil

Total :—200 (101) ; 202 (7) ; 205 (1) ; 207 (3) ; 215 (2) ; 230 (5) ; 235 (24) ; 273 (18) ; 280 (12) ; 281 (11) ; 289 ((80) ; 300 (1) ; 302 (4) ; 310 (3) ; 311 (9) ; 331 (1) ; 356 (1) ; 368 (1) ; 369 (43) ; 370 (7) ; 384 (2) ; 388 (31) ; 392 (1) ; 393 (13) ; 399 (11).

Rural :—200 (81) ; 202 (7) ; 230 (1) ; 235 (23) ; 273 (11) ; 280 (7) ; 289 (80) ; 300 (1) ; 310 (3) ; 311 (4) ; 368 (1) ; 369 (29) ; 370 (2) ; 388 (10) ; 393 (4).

Urban :—200 (20) ; 205 (1) ; 207 (3) ; 215 (2) ; 230 (4) ; 235 (1) ; 273 (7) ; 280 (5) ; 281 (11) ; 302 (4) ; 311 (5) ; 331 (1) ; 356 (1) ; 369 (14) ; 370 (5) ; 384 (2) ; 388 (21) ; 392 (1) ; 393 (9) ; 399 (11).

Rupar Tahsil—concld.

Villages :—Dadhi 289 (1) ; Attari 200 (17) ; Badi Jhakian 200 (1) ; Nagal 311 (1) ; Dewari 200 (11) ; Ghanauli 289 (3) ; Doghri 289 (1) ; Theli 200 (1) ; Lohgarh *Urf* Fada 289 (9) ; Blawalpur 310 (3) ; Akbarpur 289 (2) ; Ferozepur 289 (1) ; Atari 289 (2) ; Behrampur Bet 202 (1) ; Taprian Amar Singh 200 (3) ; Bella 200 (3) ; 273 (2) ; 280 (1) ; 289 (2) ; 369 (1) ; 388 (3) ; Hafizabad 289 (3) ; Jatana 289 (2) ; Jagatpur 200 (1) ; Bhalyaien 289 (4) ; Bheni 289 (1) ; Bhaowal 369 (1) ; Bhodha Bhiora 369 (1) ; Sukh Rampur 200 (1) ; Kotla Nihang 369 (3) ; Jhalian Sambal 289 (1) ; Bheora 289 (1) ; Slorah 289 (1) ; 369 (1) ; Jhalian Kalan 289 (3) ; Kotli 289 (1) ; Bhaku Majra 369 (2) ; Sehlu Majra 369 (1) ; Chamkor Sahib 200 (5) ; 273 (9) ; 311 (2) ; 368 (1) ; 289 (2) ; 370 (1) ; 388 (7) ; 300 (1) ; 393 (2) ; Mani Majra 289 (1) ; Ratangarh 200 (1) ; 289 (1) ; 369 (4) ;393 (1) ; Maneli 200 (1) ; Dhanola 200 (1) ; 289 (1) ; Chuhar Majra 200 (1) ;289 (2) ; Bada Makrona 200 (1) ; Roorki Hiran 200 (2) ; 289 (2) ; Ludheri 200 (1) ; Majri 289 (2) ; Amrali 200 (2) ; Gaggarwal 200 (2) ; 202 (1) ; Chhota Saidhupur 200 (1) ; Bada Saidhupur 311 (1) ; Sadhari Majra 200 (1); Prempur 202 (1);Badi Rooni 202(2); 289 (3) ; Kotli 289 (2) ; Khant 200 (1) ; 289 (1) ; Badi Mandoli 200 (1) ; Mankheri 200 (1) ; Kherpur 200 (1) ; Rangian 289 (3) ; Dhangrali 289 (2) ; Dhanori 200 (1) ; 369 (1) ; Bur Majra 200 (1) ; Kain Nur 200 (1) ; Kalaran 200 (1) ; 289 (2) ; Mundian 200 (1) ; 280 (1) ; Dumna 369 (1) ; Chaklan 200 (1) ; Oind 200 (2) ; 369 (1) ; Chhota Samana 369 (2) ; Bada Samana 369 (2) ; 393 (1) ; Slampur 200 (1) ; Rulu Majra 369 (1) ; Salehpur 369 (1) ; Sehu Majra 289 (4) ; Kakrun 280 (1) ; Haripur *Urf* Rur Majra 369 (1) ; Khahra 289 (2) ; Singh 200 (1) ; Solkhian 200 (2) ; 230 (1) ; Behrampur 200 (1) ; 289 (1) ; 369 (2) ; Pathar Majra 200 (1) ; Lakhmipur 289 (1) ; Manak Majra 369 (2) ; Badi Gandhon 200 (1); 289 (1) ; Raja Majra 289 (2) ; Mianpur 200 (2) ; Thona 200 (1) ; 280 (4) ; Saingalpur 235 (23) ; 370 (1) ; 289 (3) ; Akalgarh 289 (1) ; Balamgarh *Urf* Mandwara 289 (2) ; 369 (1) ; Rampur 200 (1) ;289 (1) ; Bazidpur 200 (1) ; Manela 202(2).

Towns:—**Rupar** : 200 (14) ; 207 (3) ; 215 (2) ; 230 (3) ; 235 (1) ; 280 (4) ; 281 (10) ; 302 (4) ; 311 (3) ; 331 (1) ; 356 (1) ; 369 (6) ; 370 (1) ; 384 (2) ; 388 (20) ; 393 (1) ; 399 (5). Murinda ; 200 (6) ; 205 (1) ; 230 (1) ; 273 (7) ; 280 (1) ; 281 (1) ; 311 (2) ; 369 (8) ; 370 (4) ; 388 (1) ; 392 (1) ; 393 (8) ; 399 (6).

Nalagarh Tahsil

Total :—200 (341) ; 207 (20) ; 230 (1) ; 235 (17) ; 280 (2) ; 288 (3) ; 289 (12) ; 310 (1) ; 311 (12) ; 314 (3) ; 335 (2) ; 350 (1) ; 365 (3) ; 369 (87) ; 389 (1) ; 393 (43).

Rural :—200 (341) ; 207 (20) ; 230 (1) ; 235 (17) ; 273 (17) ; 288 (3) ; 289 (12) ; 310 (1) ; 311 (12) ; 314 (3) ; 335 (2) ; 350 (1) ; 369 (87) ; 389 (1) ; 393 (27).

TABLE E-III contd.

NUMBER OF FACTORIES AND WORKSHOPS CLASSIFIED ACCORDING TO INDUSTRIES

Nalagarh Tahsil—contd.

Urban :—280 (2) ; 365 (3) ; 393 (16).

Villages :—Karsoli 369 (1) ; Phalahi 200 (5) ; Kotla Kalan 200 (4) ; Gharoti 200 (1) ; Barun 393 (1) ; Kulari 369 (2) ; 393 (1) ; Tikri 200 (8) ; Bagheri 207 (1) ; Khilyan 200 (4) ; 369 (1) ; 393 (1) ; Joghon 200 (5) ; 311 (1) ; Banyala 207 (2) ; Katiraru Majra 369 (1) ; Kashmirpur Gujjran 289 (1) ; Raiya 310 (1) ; 311 (1) ; 369 (1) ; 393 (1) ; Bohri 200 (1) ; Ambda Har 200 (1) ; Waha 393 (2) ; Kundlu 207 (1) ; Talao 200 (2) ; Chharog 200 (2) ; 393 (2) ; Brwaha 369 (1) ; Lunas 369 (1) ; Doli 369 (2) ; Gajehr 369 (1) ; Rajwahin 200 (1) ; Cheela 200 (2) ; Lohari 200 (1) ; Saur Uparla 200 (1) ; 207 (1) ; Saur Nichla 393 (2) ; Boh 200 (2) ; 369 (1) ; Kanneta 369 (1) ; Chaunri 369 (1) ; Ghariach 200 (1) ; Dhaker 200 (1) ; Kohu Upparla 200 (1) ; 207 (1) ; Kohu-Nichla 200 (2) ; 207 (1) ; 369 (1) ; Palaon 273 (1) ; Lohar Ghat 369 (1) ; Chalwana 200 (1) ; Behandi 369 (1) ; Jai Nagar 273 (2) ; 393 (2) ; Sawasan 200 (1) ; Chamdar 311 (1) ; 393 (3) ; Nanoa 200 (3) ; Changar 200 (1) ; Bahil 200 (1) ; Nisal 289 (1) ; Nihari 200 (1) ; Masohal 273 (1) ; Chakli 200 (1) ; Rori 289 (1) ; Jagedh 200 (4) ; 207 (1) ; 311 (1) ; Kiari 200 (3) ; Looh 200 (1) ; Manlog Kalan 200 (7) ; Changar 200 (1) ; Chaskar 200 (1) ; Pakungi 200 (2) ; Salwana 200 (1) ; Kairaru 200 (1) ; Katal 200 (2) ; Ghat Donchi 200 (1) ; Changer Chiaoni 200 (1) ; Datla 200 (1) ; Tiamoo Parla 200 (1) ; Hathyora 200 (3) ; Bhalsi 200 (3) ; Badmal 200 (6) ; Poundi 200 (1) ; Chhachhi 314 (1) ; 369 (1) ; Matouli 273 (1) ; 314 (1) ; 369 (1) ; 393 (3) ; Mahan Deo 200 (1) ; Dhunr 220 (2) ; 369 (1) ; Ram Shahr 207 (1) ; 311 (1) ; Badhoo 273 (1) ; Bahrota 369 (1) ; Gehloo 200 (3) ; Baheri 369 (1) ; Bakonta 200 (4) ; Dhalmoo 200 (1) ; Jaglog 200 (2) ; Balehar 200 (2) ; Gadaun 200 (2) ; Bhatlog 200 (1) ; Dharmana 200 (4) ; 369 (1) ; Ghasmana 200 (1) ; Pansera 200 (1) ; Dhaar 200 (1) ; Dhar 369 (1); Katli 200(4); 369(2); Kharpana 200 (2); Dhar Brahmanan 393 (1) ; Nand 369 (1) ; 393 (2) ; Purla 311 (1) ; Khobla 200 (1) ; Niar 200 (1) ; 369 (1) ; Ratwari 289 (2) ; Retar 200 (6) ; Kothi 200 (2) ; 311 (1) ; Tarli Behr 200 (1) ; Dhamroh 200 (1) ; Baglehar 200 (1) ; 335 (2) ; 311 (2) ; 350 (1) ; 369 (2) ; Kaulan Wala 288 (2) ; 369 (4) ; Sobhan Majra 393 (3) ; Nawan Garaun 235 (2) ; Jhajjra 207 (1) ; 230 (1) ; 369 (1) ; Pali Gurdaspura 200 (15) ; 389 (1) ; 235 (2) ; 311 (1) ; 369 (2) ; 393 (1) ; Nawan Nagar 200 (4) ; Adoowal Jandori 207 (1) ; Rateor 200 (2) ; Bhanga-han 288 (1) ; 369 (2) ; Bhogpur 369 (1) ; Reru Jhiriwala 235 (3) ; 369 (1) ; Reru Upparla 200 (3) ; 207 (3) ; 235 (5) ; 311 (1) ; 369 (1) ; 393 (1) ; 273 (1) ; Kalyanpur 311 (1) ; Nangal Nihala 200 (1) ; 235 (3) ; Sanehr 200 (2) ; Bhatian 369 (3) ; Dhang Upparli 369 (3) ; Chang Nihali 200 (2) ; 369 (1) ; Saini Majra 200 (1) ; Palasi Kalan 369 (3) ; Dhabota 289 (1) ; 369 (1) ; Mazara 235 (2) ; 369 (1) ; Bara Basot 200 (1) ; 369 (1) ; Rampur 369 (1) ; Bir Palasi 200 (36) ; Jheran 369 (3) ; Majoholi 369 (3) ; Abhipur 200 (14) ; Rangoowal 207 (1) ; Bhathan wala 200 (1) ; Sallhewal 200 (1) ; Sauri 200 (1) ; Seri 200 (1) ; Karpalpur 369 (1) ; Dedhi Hernam 200 (19) ; Khera Nihala

Nalagarh Tahsil—concld.

200 (6) ; Kusambuwal Kanaitan 200 (2) ; Handi Kondi 200 (11) ; Taliwali 200 (6) ; Sanehr 200 (1) ; Kalyanpur 200 (4) ; Methal 200 (3) ; Matian 369 (1) ; Jagli 200 (4) ; 369 (1) ; Koeri 200 (4) ; Kusri 200 (2) ; Seri 200 (1) ; Aliaun 200 (2) ; Baraun Kanaitan ; 369 (1) ; Kotha Kanaun 289 (1) ; Jam Rari 200 (2) ; Chikni 200 (1) ; Bawasni 369 (1) ; Dano Da Ghat 200 (1) ; Sai 369 (3) ; Tali 200 (1) ; Patta 200 (2) ; Kiararoo 200 (1) ; Dhar Da Ghat 289 (1) ; Kishanpura 200 (3) ; Manpura 200 (2) ; Nandpur 207 (1) ; Lodi Majra 207 (1) ; 369 (1) ; Chanal Majra 200 (2) ; Dhela 273 (9) ; 289 (1) ; 207 (1) ; 393 (1); Kaundi 289 (1) ; 314 (1) ; Har Raipur 207 (1) ; 369 (1) ; Mulku Majra 200 (15) ; 369 (1) ; Bhud 200 (3) ; 273 (1) ; 369 (3) ; Malpur 200 (7) ; Dharmpur 369 (2) ; Gularwala 369 (3) ; Chak 289 (2) ; 369 (1) ; Karoo Wana 369 (1) ; Kaindowala 200 (1) ; Baddi Sitalpur 200 (5) ; 207 (1) ; 369 (2) ; Bhatauli Kalan 200 (7) ; Jhar Majri 369 (2).

Town :—Nalagarh 280 (2) ; 365 (3) ; 393 (16).

Kharar Tahsil

Total :—200 (212) ; 202 (2) ; 203 (1) ; 205 (5) ; 207 (10) ; 214 (3) ; 215 (2) ; 216 (2) ; 230 (1) ; 235 (7) ; 236 (1) ; 252 (1) ; 254 (2) ; 255 (3) ; 273 (83) ; 280 (22) ; 281 (4) ; 289 (87) ; 291 (2) ; 301 (1) ; 302 (11) ; 310 (22) ; 311 (25) ; 314 (7) ; 323 (1) ; 334 (1) ; 335 (2) ; 340 (1) ; 341 (2) ; 350 (3) ; 360 (1) ; 365 (1) ; 367 (5) ; 368 (7) ; 369 (77) ; 370 (5) ; 372 (2) ; 378 (8) ; 379 (1) ; 380 (22) ; 381 (3) ; 384 (20); 385 (2) ; 388 (29); 390 (1) ; 392 (7) ; 393 (30) ; 394 (2) ; 399 (7).

Rural :—200 (162) ; 202 (2) ; 205 (1) ; 207 (7) ; 230 (1) ; 235 (7) ; 255 (3) ; 273 (26) ; 280 (15) ; 281 (1) ; 289 (71) ; 291 (2) ; 310 (13) ; 311 (11) ; 335 (2) ; 341 (1) ; 350 (3) ; 367 (1) ; 369 (45) ; 370 (1) ; 388 (3) ; 393 (9) ;

Urban :—200 (50) ; 203 (1) ; 205 (4) ; 207 (3) ; 214 (3) ; 215 (2) ; 216 (2) ; 236 (1) ; 252 (1) ; 254 (2) ; 273 (57) ; 280 (7) ; 281 (3) ; 289 (16) ; 301 (1) ; 302 (11) ; 310 (9) ; 311 (14) ; 314 (7) ; 323 (1) ; 334 (1) ; 340 (1) ; 341 (1) ; 360 (1) ; 365 (1) ; 367 (4) ; 368 (7) ; 369 (32) ; 370 (4) ; 372 (2) ; 378 (8) ; 379 (1) ; 380 (22) ; 381 (3) ; 384 (20) ; 385 (2) ; 388 (26) ; 390 (1) ; 392 (7) ; 393 (21) ; 394 (2) ; 399 (7).

Villages :—Khizrabad 200 (2) ; 273 (5) ; 289 (6); 310 (6) ; 311 (4) ; 393 (3) ; 369 (2) ; Kurali 200 (3) ; 280 (4) ; 370 (1) ; Mehroli 200 (1) ; Khokharah 200 (2) ; Manakpur Sharif 289 (5) ; Nagal 289 (1) ; Singhpura 273 (1) ; Kanauran 289 (1) ; Kartarpur 200 (1) ; Lehraundi 200 (2) ; Matranwala 200 (2) ; Kuna 200 (4) ; Rampur Jangi 200 (2) ; Dhakoran Kalan 200 (1) ; Phanthwan 289 (2) ; Nagalian 289 (2) ; Sohali 273 (1) ; Rakauli 289 (1) ; Mulanpur 200 (1); Nanakpur 200 (4) ; Kholalbela 200 (1) ; Ghandoli 200 (1) ; Palheri 289 (1) ; 369 (2) ; Radiala 289 (1) ; Shakrulapur 200 (1) ; 289 (5) ; 369 (1) ; Rurki Pukhta 289 (1) ; Bhago Majra 289 (1); Dao Majra 369(1) ; Rehawar 289 (2) ; 369(2);

TABLE E-III contd

NUMBER OF FACTORIES AND WORKSHOPS CLASSIFIED ACCORDING TO INDUSTRIES

Kharar Tahsil contd.

Sarangpur 200 (2) ; Karanpur 273 (1) ; Bar 200 (3) ; Kiratpur 369 (1) ; Maloya 200 (1) ; 207 (2) ; Behlolpur 289 (1) ; Mandi Kharar 200 (1) ; 310 (1) ; 388 (2) ; Simbal Majra 369 (1) ; Bajheri 273 (1) ; 289 (3) ; 369 (1) ; Badali 200 (1) ; 289 (3) ; Badala Niashahar 235 (4) ; 255 (3) ; 289 (3) ; 350 (3) ; 393 (1) ; Khuni Majra 289 (1) ; Sate Majra 310 (1) ; Chhaju Majra 289 (1) ; Desi Majra 289 (1) ; Daon 289 (1) ; 393 (1) ; Badheri 200 (1) ; 281 (1) ; 388 (1) ; Dara Kharoni 200 (7) ; 289 (2) ; 369 (1) ; Abdullapur 291 (2) ; Rajipur 200 (1) ; 273 (8) ; Surajpur 200 (1) ; 207 (1) ; 341 (1) ; Kharag Mangoli 200 (10) ; 207 (1) ; 273 (1) ; Bhansa Tibba 200 (2) ; Chandigarh 200 (5) ; Bir Ghagar 200 (6) ; Bajwara 230 (1) ; Kujheri 289 (2) ; 369 (1) ; Nagal Faijgarh 200 (1) ; 235 (3) ; 311 (1) ; 369 (1) ; Chotte Kalan 207 (1) ; Majat 200 (1) ; Dhabali 200 (1) ; 202 (1) ; 280 (2) ; 369 (1) ; Chuni Khurd 280 (2) ; Todar Magra 289 (2) ; Makaran 280 (2) ; Majatri 280 (3) ; Magar Nagar 310 (1) ; Sawara 200 (1) ; Ballo Majra 289 (1) ; Landran 200 (2) ; 335 (1) ; 289 (6) ; Sohana 200 (1) ; Mataur 200 (1) ; 289 (1) ; 369 (1) ; 393 (1) ; Kanthala 205 (1) ; Burail 200 (1) ; 280 (1) ; Dhillan 200 (1) ; Judian 200 (3) ; Rampur Siyori 200 (1) ; Milak 200 (1) ; Baglana 200 (1) ; Pinjore 200 (8) ; 273 (2) ; Dhamala 369 (1) ; Jethal 200 (12) ; Bhawana 200 (5) ; Tona 200 (6) ; Gawahi 200 (4) ; Dakrog 200 (3) ; Bhagwanpur 200 (1) ; 369 (1) ; Hallo Majra 200 (1) ; Kumbra 200 (1) 273 (1) ; 280 (1) ; 289 (2) ; Nanon Majra 202 (1) ; Berumpur 289 (1) ; 369 (1) ; 335 (1) ; Bhago Majra 200 (1) ; 289 (3) ; 369 (1) ; Manjpur 289 (1) ; 369 (1) ; Chodiala 200 (1) ; Raipur Kalan 393 (1) ; Sukhgarh 369 (1) ; Chilla 289 (1) ; 369 (4) ; Bhabhat 200 (1) ; Devi Nagar 200 (6) ; 369 (2) ; Chhota Raipur 289 (2) ; 369 (4) ; Mirpur 200 (1) ; Mubarikpur 310 (2) ; Pandwala 289 (1) ; 369 (1) ; Nala Dakrog 200 (1) ; Masla 273 (5) ; 393 (2) ; Nagal 200 (1) ; 310 (2) ; 289 (1) ; 311 (4) ; Jalauli 367 (1) ; 289 (1) ; 369 (1) ; 311 (1) ; Jangori 200 (1) ; Majri 200 (3) ; Mota Majra 369 (1) ; Barwala 200 (2) ; 369 (1) ; Bataur 207 (2) ; 369 (4) ; Bharaili 200 (1) ; 289 (1) ; 369 (3) ; 311 (1) ; Chonki 200 (7) ; Fatehpur Dewanwalla 200 (2) ; Kidarpur 200 (2) ; 369 (2) ; Kotian 200 (2) ; Miranpur Bakhsiwala 200 (4).

Towns :—Kurali : 200 (6) ; 207 (1) ; 216 (1) ; 273 (14) ; 280 (3) ; 289 (1) ; 369 (8) ; 370 (1) ; 393 (9). Kalka : 200 (9) ; 203 (1) ; 205 (1) ; 214 (2) ; 216 (1) ; 236 (1) ; 254 (1) ; 273 (26) ; 280 (2) ; 281 (2) ; 289 (4) ; 311 (6) ; 314 (7) ; 334 (1) ; 323 (1) ; 340 (1) ; 365 (1) ; 367 (1) ; 368 (5) ; 369 (8) ; 372 (2) ; 378 (6) ; 380 (22) ; 381 (3) ; 384 (10) ; 388 (1) ; 390 (1); 392 (6) ; 393 (11) ; 399 (5). Kharar : 200 (7) ; 252 (1) ; 254 (1) ; 280 (1) ; 302 (1) ; 369 (4). Chandigarh : 200 (15) ; 205 (3) ; 207 (2) ; 214 (1) ; 215 (2) ; 273 (17) ; 281 (1) ; 301 (1) ; 302 (6) ; 311 (8) ; 341 (1) ; 360 (1) ; 367 (3) ; 368 (2) ; 369 (9) ; 370 (3) ; 378 (2) ; 379 (1) ; 384 (9) ; 385 (2) ;

Kharar Tahsil—concld.

388 (25) ; 392 (1) ; 393 (1) ; 394 (2) ; 399 (1). Manimajra: 200 (13) ; 280 (1) ; 289 (11) ; 302 (4) ; 310 (9) ; 369 (3) ; 384 (1) ; 399 (1).

Naraingarh Tahsil

Total :—200 (106) ; 202 (1) ; 207 (10) ; 214 (2) ; 230 (4) ; 236 (5) ; 273 (32) ; 280 (3) ; 289 (46) ; 310 (4); 311 (56) ; 314 (2) ; 350 (2) ; 368 (5) ; 369 (30) ; 388 (4) ; 392 (2) ; 393 (50) ; 399 (14).

Rural :—200 (99) ; 202 (1) ; 207 (10) ; 214 (1) ; 230 (3) ; 236 (5) ; 273 (21) ; 280 (3) ; 289 (44) ; 310 (2) ; 311 (35) ; 314 (1) ; 350 (2) ; 368 (3) ; 369 (30) ; 388 (4) ; 392 (1) ; 393 (33) ; 399 (7).

Urban :—200 (7) ; 214 (1) ; 230 (1) ; 273 (11) ; 289 (2) ; 310 (2) ; 311 (21) ; 314 (1) ; 368 (2) ; 392 (1) ; 393 (17) ; 399 (7).

Villages :—Khatauli 200 (1) ; 399 (1) ; Raipur 200 (2) ; 273 (2) ; 311 (2) ; Moli 200 (2) ; 273 (1) ; 311 (2) ; Bagwali 200 (1) ; 399 (1) ; Toda 200 (1) ; 399 (1) ; Singhpura 200 (1) ; 399 (1) ; Fatehgarh 200 (2) ; 399 (1) ; Danhana 200 (1) ; 273 (2) ; 311 (2) ; 236 (3) ; Jatwar 200 (5) ; 311 (2) ; Barog 200 (2) ; 310 (2) ; 393 (5) ; Nasroli 202 (1) ; 399 (1) ; Nigla 369 (1) ; 399 (1) ; Chhota Korwa 200 (1) ; Santokhi 200 (1) ; Shazadpur 200 (2) ; 273 (4) ; 311 (9) ; 369 (4) ; 393 (5) ; 289 (2); Majra 200 (2) ; 273 (2) ; 311 (2) ; 230 (1) ; 236 (2) ; Banondi 200 (1) ; Baragarh 200 (1) ; Chhoti Kohri 369 (1) ; Rampur 200 (1) ; Dodhali 200 (1) ; Laha 200 (2) ; 311 (2) ; Kchra Bhura 200 (1) ; Hameedpur 200 (2) ; 311 (1) ; Naraingarh 200 (9) ; 273 (6) ; 230 (2) ; 280 (2) ; 369 (9) ; 393 (8) ; 388 (4) ; 289 (1) ; 214 (1) ; 314 (1) ; 368 (2) ; 392 (1) ; 311 (4) ; Baroli 369 (2) ; 207 (1) ; 289 (1) ; Panlasa 200 (1) ; Bara Gaon 207 (2) ; 393 (2) ; Patar Heri 200 (2) ; Baktoha 200 (1) ; Badhwali 200 (1) ; 369 (1) ; 311 (2) ; Budha Khera 289 (2) ; 393 (2) ; Bejoli 200 (3) ; 393 (2) ; Chandsoli 207 (1) ; Harboun 289 (1) ; 393 (1) ; Fatehpur 200 (1) ; 393 (1) ; Sarawan 200 (1) ; 289 (1) ; 393 (1) ; Dehar 207 (1) ; 311 (5) ; Rasulpur 200 (1) ; 289 (2) ; 350 (2) ; 280 (1) ; 393 (2) ; 311 (2) ; 273 (2) ; Haveli 289 (1) ; Dera 200 (5) ; Chichi Majra 200 (2) ; Ferozepur 200 (2) ; Mundlai 200 (1) ; 289 (1) ; Masumpur 200 (1); Taparian 289 (2) ; Khet Purali 207 (1) ; Tibbi 369 (2) ; Ratewali 200 (1) ; Kot 200 (1) ; 289 (5) ; Ramgarh 200 (2) ; 289 (4) ; 273 (2) ; 393 (2) ; 369 (1) ; Mankan 369 (1) ; Bihla 289 (7) ; 369 (1) ; Manak Tabra 289 (4) ; Garhi Kotaha 200 (2) ; 369 (2) ; Ferozepur 289 (2) ; Kheri Manakpur 200 (1) ; Kakar Majra 200 (3) ; 369 (1) ; Bara Korwa 200 (1) ; 289 (1) ; 393 (2) ; 369 (1); Rachheri 289(1) ; Magerpura 200 (1); Sherpur 200 (1) ; Rajauli 289; (1); 369 (1) ;Khanpur Labana 368 (1) ;

TABLE E-III—contd.

NUMBER OF FACTORIES AND WORKSHOPS CLASSIFIED ACCORDING TO INDUSTRIES

Naraingarh Tahsil—concld.

Kheri Jattan 289 (1) ; Brahamanmajra 289 (1) ; Hussain 207 (3) ; Bhoj Plasra 369 (2) ; Bhoj Dhari 200 (1) ; Bhoj Naita 200 (7) ; Tipra 200 (1) Koti 200 (4) ; Kothi 200 (6) ; 207 (1) ; Nangal 200 (1) ; Doomawala 289 (2) ; Asgarpur 200 (1) ; Rathouli 200 (1) ; Galawdi 289 (1).

Town :—Sadaura : 200 (7) ; 214 (1) ; 230 (1); 273 (11); 289 (2) ; 310 (2) ; 311 (21) ; 314 (1) ; 368 (2) ; 392 (1) ; 393 (17) ; 399 (7).

Ambala Tahsil

Total :—200 (157) ; 202 (4) ; 205 (15) ; 206 (1) ; 207 (7) ; 209 (4) ; 214 (22) ; 215 (2) ; 230 (13) ; 235 (1) ; 236 (6) ; 237 (1) ; 255 (3) ; 270 (16) ; 271 (2) ; 273 (181) ; 280 (13) ; 281 (4) ; 282 (21) ; 287 (1) ; 288 (10) ; 289 (59) ; 300 (1) ; 301 (1) ; 302 (28) ; 303 (9) ; 310 (4) ; 311 (71) ; 313 (3) ; 314 (12) ; 321 (1) ; 323 (1) ; 334 (2) ; 335 (1) ; 336 (13) ; 337 (8) ; 338 (3) ; 339 (6) ; 344 (8) ; 346 (2) ; 350 (6) ; 354 (2) ; 360 (7) ; 361 (5) ; 364 (1) ; 365 (13) ; 367 (20) ; 368 (11) ; 369 (98) ; 370 (5) ; 374 (1) ; 375 (1) ; 376 (1) ; 378 (10) ; 379 (15) ; 383 (2) ; 384 (42) ; 385 (1) ; 388 (73) ; 390 (4) ; 391 (170) ; 392 (21) ; 393 (106) ; 394 (1) ; 399 (19) .

Rural :—200 (95) ; 202 (3) ; 207 (1) ; 214 (1) ; 215 (1) ; 236 (2) ; 273 (9) ; 289 (32) ; 310 (2) ; 311 (29) ; 314 (2) ; 350 (3) ; 369 (22) ; 379 (1) ; 388 (4) ; 393 (5) ; 394 (1).

Urban :—200 (62) ; 202 (1) ; 205 (15) ; 206 (1) ; 207 (6) ; 209 (4) ; 214 (21) ; 215 (1) ; 230 (13) ; 235 (1) ; 236 (4) ; 237 (1) ; 255 (3) ; 270 (16) ; 271 (2) ; 273 (172) ; 280 (13) ; 281 (4) ; 282 (21) ; 287 (1) ; 288 (10) ; 289 (27) ; 300 (1) ; 301 (1) ; 302 (28) ; 303 (9) ; 310 (2) ; 311 (42) ; 313 (3) ; 314 (10) ; 321 (1) ; 323 (1) ; 334 (2) ; 335 (1); 336 (13) ; 337 (8) ; 338 (3) ; 339 (6) ; 344 (8) ; 346 (2) ; 350 (3) ; 354 (2) ; 360 (7) ;361 (5) ; 364 (1) ; 365 (13) ; 367 (20) ; 368 (11) ; 369 (76) ; 370 (5) ; 374 (1) ; 375 (1) ; 376 (1) ; 378 (10) ; 379 (14) ; 383 (2) ; 384 (42) ; 385 (1) ; 388 (69) ; 390 (4) ; 391 (170) ; 392 (21) ; 393 (101) ; 399 (19).

Villages :—Lohgarh 200 (1) ; Nizampur 200 (1) ; Panjokhra 200 (1) ; Garnala 200 (1) ; Patti Mehar 200 (1) ; 289 (1) ; Boh 200 (2) ; 273 (2) ; Jandli 289 (1) ; Sondha 200 (1) ; Babial 200 (5) ; 273 (2) ; 289 (2) ; 311 (4) ; 369 (3) ; 388 (1) ; 393 (1) ; 394 (1) ; 236 (2) ; Dhurkra 289 (3) ; Anandpur Jalbera 200 (2) ; 273 (1) ; 369 (1) ; Ladana 369 (1) ; Balana 200 (1) ; Sular 200 (1) ; Toba 200 (1) ; Pilkhni 200 (1) ; Mahmoodpur 369 (2) ; Rawlan 200 (1) ; Salar Heri 200 (2) ; Khuda Khurd 200 (1) ; Khudi 200 (1) ; Machhonda 200 (1) ; 311 (1) ; Shahpur 200 (2) ; 215 (1) ; 214 (1) ; Bara 200 (1) ; 311 (1) ; Bhamu Kheri 200 (3) ; 289 (3) ; Hamayonpur 202 (1) ; Matehri Shiekhan 200 (1) ; Mastpur 200 (2) ; Aminpur 202 (2) ; Asmailpur 200 (1) ; Bhorangpur 200 (1) ; Landiali 369 (1) ; Saha 200 (1) ; Rampur 200 (2) ; Bihta 200 (3) ; Manglai 289 (1) ; Sambhalka 200 (1) ; 289 (1) ; Dukheri 289 (1) ; Mehergarh 200 (1) ; 369 (1) ; Dhurala 200 (1) ; Haldri

Ambala Tahsil—concld.

369 (1) ; Langar 369 (1) ; Chudiala 200 (1) ; Chhani 369 (2) ; Khanpur 369 (1) ; Mohra 200 (1) ; Tharwa 200 (1) ; Majri 200 (1) ; Dhanori 200 (1) ; Fazailpur 200 (1) ; Mohri 200 (1) ; Hassanpur 200 (1) ; 289 (4) ; 369 (1) ; Nagal 200 (1) ; Baknaur 200 (1) ; Bat Rohan 200 (1) ; 289 (3) ; Khurchanpur 200 (1) ; Nanyola 200 (3) ; Shiekhupura 200 (2) ; Niharsi 200 (1) ; Jansni 200 (1) ; Durana 369 (2) ; Thakarpura 200 (1) ; Patti Chanarthal 273 (3) ; 350 (1) ; 393 (1) ; 369 (1) ; Patti Bhageru 200 (2) ; Dhanora 200 (1) ; Zafarpur 200 (1) ; Sohana 200 (1) ; Sabga 200 (1) ; 311 (1) ; Kesri 200 (1) ; 388 (1) ; 314 (2) ; 393(3) ; 379 (1) ; Landha 200 (1) ; 207 (1) ; Denarpur 200 (1) ; Dheen 200 (2) ; Mullana 200 (3); 310 (2) ; 289 (1) ; Semla 200 (1) ; Dadupur 200 (1) ; Tandwal 311 (2) ; 273 (1) ; 289 (1) ; 350 (2) ; 369 (1) ; Tandwali 369 (1) ; Ugala 200 (1) ; 289 (2) ; 369 (1) ; Barara 200 (3) ; 388 (1) ; 369 (1) ; Mankamanki 200 (1) ; Adhoya Musalmana 200 (2); Thamber 200 (1) ; 289 (8) ; 311 (20) ; 388 (1) ; Dahra Salimpur 200 (2) ; Adhoya Hinduan 200 (2) ; Talheri Rangran 200 (1) ; Akalgarh 200 (1).

Towns :— Ambala : 200 (42) ; 202 (1); 205 (15) ; 207 (4); 209 (4); 214 (8) ;215 (1); 230 (11) ; 236 (4) ; 237(1); 255 (3) ; 270 (16); 271 (1); 273 (74); 280 (8) ;281 (4) ; 282(1); 288 (10); 289 (17); 302 (7); 303 (5); 310 (2); 311 (11) ; 314 (10); 321 (1); 334 (2) ; 336 (10); 337 (7); 338(3) ; 350 (3) ; 360 (6); 361 (4) ; 365 (4); 367 (13); 368((2); 369 (38); 374 (1); 376 (1); 378 (3) ; 384 (26) ; 388 (24) ; 391 (6); 392 (12); 393 (53) ; 399 (9). Ambala Cantonment : 200 (20); 206 (1) ; 207 (2); 214 (13); 230 (2); 235 (1), 271 (1): 273 (98) ; 280 (5); 282 (20); 287 (1); 289 (10); 300 (1) ; 301 (1); 302 (21); 303 (4) ; 311 ; (31) ; 313 (3) ; 323 (1) ; 335 (1) ; 336 (3) ; 337 (1) ; 339 (6) ; 344 (8); 346 (2); 354 (2); 360 (1) ; 361 (1); 364 (1); 365 (9); 367 (7); 368 (9) ; 369 (38); 370 (5) ; 375 (1); 378 (7); 379 (14); 383 (2); 384 (16); 385 (1) ; 388 (45); 390 (4) ; 391 (164) ; 392 (9); 393 (48); 399 (10).

Jagadhri Tahsil

Total :—200 (136) ; 205 (8) ; 207 (9) ; 208 (1); 209 (2); 214 (7) ; 215 (1) ; 216 (1) ; 230 (4) ; 244(3); 273 (32); 279 (2) ; 280 (19) ; 281 (19) ; 283 (9) ; 289 (21) ; 290 (1); 302 (3) ; 310 (1) ; 311 (13); 313 (1) ; 314 (3) ; 315 (1) ; 335 (3); 336 (7); 339 (2); 340 (2) ; 341 (1); 342 (2); 350 (5) ; 356 (1) ; 360 (1) ; 361 (22); 365 (288) ; 367 (10); 368 (5); 369 (34) ; 370 (7) ; 371 (1) ; 373 (1); 378(2); 380 (1) ; 384 (9) ; 385 (1); 388 (43) ; 392 (8) ; 393 (69) ; 394 (2) ; 399 (31) .

Rural. 200 (92) ; 207 (8) ; 209 (1); 273 (3) ; 279 (2) ; 283 (9) 289 (4); 310 (1); 311 (1); 314 (1) ; 336 (1); 340 (2); 350 (2) ; 365 (18) ; 369 (13) ; 371 (1) ; 388 (1) ; 393 (3).

Urban:—200 (44); 205 (8) ; 207 (1); 208 (1); 209 (1) ; 214 (7); 215 (1); 216 (1); 230 (4) ; 244 (3) ; 273 (29); 280 (19) ; 281 (19) ; 289 (17) ; 290 (1); 302 (3) ; 311 (12) ;

TABLE E-III—concld.

NUMBER OF FACTORIES AND WORKSHOPS CLASSIFIED ACCORDING TO INDUSTRIES

Jagadhri Tahsil—contd.

313 (1) ; 314 (2); 315 (1); 335 (3); 336 (6); 339 (2); 341 (1); 342 (2); 350 (3; 356 (1) ; 360 (1) ; 361 (22) ; 365 (270) ; 367 (10) ; 368 (5); 369 (21); 370 (7) ; 373 (1); 378 (2); 380 (1); 384 (9); 385 (1); 388 (42) ; 392 (8); 393 (66); 394 (2) ; 399 (31).

Villages:—Jitpur 200 (1) ; Bajooli 200 (1); Jagadholi 200 (1); Kalawar 200 (1) Mustafabad 200 (3); 209 (1); Koolpur 283 (4); Jhar Chandna 200(1); Musimble Musalmana 200 (2); Mandher 200(1); Shekhupura 283 (1); 369 (1); Haibatpur 200 (1); Marwa Kalan 200 (1); 311 (1) ; 369 (2) ; Marwa Khurd ;369(1); 371 (1); Machhrauli 200 (3); Bilaspur 200 (11) ; 273 (2); 336 (1); 340 (1) ; 350 (2) ; 393 (3); Dharamkot 283 (1); 314(1); 369 (2); Kharwan 200 (2); Amadalpur 200 (1) ; Munda Khera 369 (1); Allowala 200 (1); Mehlanwali 200 (1); Jagadhri 200 (1) ; 340 (1) ; 365 (18); 369 (1) ; 388 (1); Kail 200 (1) ; 207 (1); Gobindpura 200 (1) ; Gobindpuri 200 (1) ; Tejli 273 (1); Munda Majra 369 (1) ; Mundehar 200(1) ; 283 (2) ; Hargarh 200 (1) ; Harnaul 369 (1) ; Damla 200 (2) ; Khandwa 283 (1) ; Pansara 200 (1) ; Akalgarh 200 (1) ; Behrampur 200 (1) ; Bibipur 207 (2) ; Rampur Khadar 200 (3) ; Darwa 289 (2); **Lahouriwala** 200 (1) ; Nandgarh 200 (14) ; Bhul Kheri 369 (1); Begampur 289 (2); 369 (1) ; Bahadarpur 200 (8);

Jagadhri Tahsil—concld.

Khizrabad 200 (4); Chholi 200 (1); 310 (1) ; Manakpur 200 (1) ; Alisherpur Majra 200 (1) ; Chuharpur Kalan 200 (8) ; Malikpur Khadar 200 (1) ; Pepli Majra 200(2); Tehi Arajan 200 (1); Hafizpur 207(5); Chhachhrauli 200 (1) ; Mahmudpur 200(1); Rasoolpur 279 (2);Marwa Khurd 200 (2) ; Kapoori Khurd 369 (1).

Towns:—Buria : 200 (7); 209 (1) ; 244 (3); 289 (7) ; 335 (2) ; 350 (1) ; 369 (3) ; 388 (2) ; 393 (4) ; 399 (1). Chhachhrauli : 200 (7) ; 214 (1) ; 273 (7); 289 (4) ; 311 (5); 336 (1) ; 350 (2); 356 (1); 369 (2) ; 388 (4); 392 (1) ; 393 (8) Jagadhri : 200 (16);205(6); 207 (1) ; 208 (1) ;214 (3) ; 216 (1) ; 230 (3); 273 (8); 281 (7); 289 (5); 290 (1); 302 (1) ; 311 (4); 313 (1); 314 (1); 315 (1) ; 335 (1); 336 (1) ; 339 (1); 360 (1) ; 361 (22); 365 (270) ; 367 (5); 368 (2); 369 (16) ; 370 (1); 378 (1); 373 (1); 380 (1); 385 (1); 388 (23) ; 392 (1) ; 393 (33); 399 (23). Yamunanagar : 200 (14) ; 205 (2) ; 214 (3); 215 (1) ; 230 (1) ; 273 (14) ; 280 (19); 281 (12) ; 289 (1); 302 (2) ; 311 (3) ; 314 (1);336 (4); 339 (1) ; 341 (1) ; 342 (2) ; 367 (5) ; 368 (3); 370 (6); 378 (1) ; 384 (9); 388 (13); 392 (6) ; 393 (21) ; 394 (2) ; 399 (7).

TABLE E-IV

DISTRIBUTION OF SAMPLE HOUSEHOLDS LIVING IN CENSUS HOUSES USED WHOLLY OR PARTLY AS DWELLINGS, BY PREDOMINANT MATERIAL OF WALL, AND PREDOMINANT MATERIAL OF ROOF

TABLE

DISTRIBUTION OF SAMPLE HOUSEHOLDS LIVING IN CENSUS HOUSES USED WHOLLY OR OF

(Based on 20

District/Tahsil/City/ Town with population of 50,000 or more	Total Rural Urban	Total No. of House-holds	Predominant					
			Grass, Leaves, Reeds or Bamboo	Timber	Mud	Unburnt Bricks	Burnt Bricks	C.I. sheets or other metal sheets
1	2	3	4	5	6	7	8	9
Ambala District	**Total**	**49,561**	**326**	**49**	**2,480**	**20,853**	**22,660**	**18**
	Rural	**32,214**	**176**	**42**	**2,245**	**19,296**	**7,476**	**15**
	Urban	**17,347**	**150**	**7**	**235**	**1,557**	**15,184**	**3**
Rupar Tahsil	Total	5,560	7	24	308	2,676	2,519	1
	Rural	4,687	..	24	305	2,589	1,743	1
	Urban	873	7	..	3	87	776	..
Nalagarh Tahsil	Total	2,655	4	..	8	45	134	..
	Rural	2,427	4	..	8	45	27	..
	Urban	228	..	..	..	..	107	..
Kharar Tahsil	Total	12,174	135	13	490	4,026	7,214	4
	Rural	6,664	22	10	441	3,865	2,118	1
	Urban	5,510	113	3	49	161	5,096	3
Chandigarh Town	Urban	3,673	98	1	31	7	3,527	1
Naraingarh Tahsil	Total	5,272	12	..	312	3,669	910	12
	Rural	4,951	12	..	312	3,596	662	12
	Urban	321	..	..	..	73	248	..
Ambala Tahsil	Total	12,991	17	7	779	4,838	7,316	..
	Rural	6,159	11	5	676	3,862	1,576	..
	Urban	6,832	6	2	103	976	5,740	..
Ambala Town (M.C.)	Urban	2,819	3	..	2	577	2,237	..
Ambala Cantonment (C.B.)	Urban	4,013	3	2	101	399	3,503	..
Jagadhri Tahsil	Total	10,909	151	5	583	5,599	4,567	1
	Rural	7,326	127	3	503	5,339	1,350	1
	Urban	3,583	24	2	80	260	3,217	..
Yamunanagar Town (M.C.)	Urban	2,072	4	..	48	155	1,865	..

E-IV

PARTLY AS DWELLINGS, BY PREDOMINANT MATERIAL OF WALL, AND PREDOMINANT MATERIAL ROOF

per cent Sample)

Material of wall			Predominant Material of Roof						
Stone	Cement concrete	All other material	Grass, Leaves, Reeds, Thatch, Wood or Bamboo	Tiles, Slate, Shingle	Corrugated iron, zinc or other metal sheets	Asbestos Cement Sheets	Brick and Lime	Concrete and Stone	All other material
10	11	12	13	14	15	16	17	18	19
3,133	**29**	**13**	**37,667**	**1,503**	**664**	**136**	**3,663**	**5,873**	**55**
2,933	**29**	**2**	**28,861**	**1,018**	**170**	**65**	**973**	**1,126**	**1**
200	..	**11**	**8,806**	**485**	**494**	**71**	**2,690**	**4,747**	**54**
25	..	..	4,943	179	17	30	258	108	25
25	..	..	4,278	158	1	20	190	40	..
..	..	..	665	21	16	10	68	68	25
2,464	..	..	1,879	18	71	..	56	631	..
2,343	..		1,700	18	68	..	21	620	..
121	..	..	179	..	3	..	35	11	..
284	..	8	7,007	616	241	62	926	3,313	9
206	..	1	5,634	462	29	21	322	196	..
78	..	7	1,373	154	212	41	604	3,117	9
1	..	7	599	143	57	29	69	2,767	9
357	..	..	4,819	100	11	3	259	80	..
357	..	..	4,724	100	11	3	39	74	..
..	..	..	95	..	..	..	220	6	..
1	28	5	10,433	556	251	22	397	1,320	12
..	28	1	5,725	262	9	10	119	33	1
1	..	4	4,708	294	242	12	278	1,287	11
..	..	..	2,428	71	14	..	154	151	1
1	..	4	2,280	223	228	12	124	1,136	10
2	1	..	8,586	34	73	19	1,767	421	9
2	1	..	6,800	18	52	11	282	163	..
..	..	..	1,786	16	21	8	1,485	258	9
..	..	..	1,608	15	17	6	255	162	9

TABLE

SAMPLE HOUSEHOLDS CLASSIFIED BY NUMBER OF

(Based on 20

District/Tahsil/City/ Town with population of 50,000 or more	Total Rural Urban	Total No. of Households	Total No. of Members		Total No. of Rooms	Households with no Regular Room			Households with One Room		
			M	F		No. of Households	No. of Members		No. of Households	No. of Members	
							M	F		M	F
1	2	3	4	5	6	7	8	9	10	11	12
Ambala District	**Total**	**49,561**	**148,791**	**121,953**	**109,311**	**200**	**710**	**366**	**19,608**	**48,536**	**37,941**
	Rural	**32,214**	**101,401**	**85,255**	**74,835**	**151**	**480**	**320**	**11,664**	**30,274**	**24,824**
	Urban	**17,347**	**47,390**	**36,698**	**34,476**	**49**	**230**	**46**	**7,944**	**18,262**	**13,117**
Rupar Tahsil	Total	5,560	17,597	14,529	12,820	12	42	43	2,104	5,517	4,450
	Rural	4,687	15,206	12,524	10,530	12	42	43	1,835	4,941	4,036
	Urban	873	2,391	2,005	2,290	..	..	..	269	576	414
Nalagarh Tahsil	Total	2,655	7,108	6,109	7,240	3	7	9	589	1,225	985
	Rural	2,427	6,559	5,650	6,494	3	7	9	553	1,170	956
	Urban	228	549	459	746	..	..	..	36	55	29
Kharar Tahsil	Total	12,174	35,391	27,438	27,846	88	256	175	4,409	10,501	7,163
	Rural	6,664	21,655	17,357	16,575	56	201	156	2,106	5,584	4,177
	Urban	5,510	13,736	10,081	11,271	32	55	19	2,303	4,917	2,986
Chandigarh Town	Urban	3,673	8,933	6,277	7,871	27	40	12	1,345	2,842	1,450
Naraingarh Tahsil	Total	5,272	16,769	14,596	12,071	10	20	20	1,877	4,885	4,251
	Rural	4,951	15,954	13,793	11,160	10	20	20	1,800	4,735	4,108
	Urban	321	815	803	911	..	..	..	77	150	143
Ambala Tahsil	Total	12,991	39,875	32,561	27,625	22	178	32	5,320	13,447	10,606
	Rural	6,159	19,782	16,950	14,691	8	12	10	2,196	5,833	4,758
	Urban	6,832	20,093	15,611	12,934	14	166	22	3,124	7,614	5,848
Ambala Town (M.C.)	Urban	2,819	7,898	6,816	5,569	6	153	13	1,310	3,026	2,510
Ambala Cantt. (C.B.)	Urban	4,013	12,195	8,795	7,365	8	13	9	1,814	4,588	3,338
Jagadhri Tahsil	Total	10,909	32,051	26,720	21,709	65	207	87	5,309	12,961	10,486
	Rural	7,326	22,245	18,981	15,385	62	198	82	3,174	8,011	6,789
	Urban	3,583	9,806	7,739	6,324	3	9	5	2,135	4,950	3,697
Yamunanagar Town (M.C.)	Urban	2,072	5,516	4,299	3,276	1	1	..	1,363	3,145	2,367

E-V

MEMBERS AND BY NUMBER OF ROOMS OCCUPIED

per cent Sample)

Households with Two Rooms			Households with Three Rooms			Households with Four Rooms			Households with Five Rooms or more		
No. of Households	No. of Members		No. of Households	No. of Members		No. of Households	No. of Members		No. of Households	No. of Members	
	M	F		M	F		M	F		M	F
13	14	15	16	17	18	19	20	21	22	23	24
15,584	**45,520**	**38,566**	**7,034**	**23,878**	**20,302**	**3,506**	**13,284**	**11,166**	**3,629**	**16,863**	**13,612**
10,058	**30,938**	**26,155**	**5,021**	**17,261**	**14,720**	**2,574**	**9,851**	**8,509**	**2,746**	**12,597**	**10,727**
5,526	**14,582**	**12,411**	**2,013**	**6,617**	**5,582**	**932**	**3,433**	**2,657**	**883**	**4,266**	**2,885**
1,620	4,974	4,091	897	3,139	2,655	455	1,738	1,478	472	2,187	1,812
1,356	4,271	3,480	754	2,712	2,265	373	1,484	1,251	357	1,756	1,449
264	703	611	143	427	390	82	254	227	115	431	363
960	2,455	2,066	497	1,440	1,214	286	867	799	320	1,114	1,036
904	2,340	1,972	445	1,293	1,098	251	775	715	271	974	900
56	115	94	52	147	116	35	92	84	49	140	136
3,741	10,247	8,269	1,987	6,536	5,336	983	3,546	3,018	966	4,305	3,477
1,962	6,082	4,951	1,200	4,131	3,367	664	2,499	2,131	676	3,158	2,575
1,779	4,165	3,318	787	2,405	1,969	319	1,047	887	290	1,147	902
1,259	2,783	2,189	603	1,754	1,439	225	706	576	214	808	611
1,792	5,725	4,961	793	2,742	2,421	375	1,509	1,283	425	1,888	1,660
1,675	5,442	4,673	740	2,610	2,288	353	1,448	1,217	373	1,699	1,487
117	283	288	53	132	133	22	61	66	52	189	173
4,400	12,911	11,167	1,624	5,675	4,969	832	3,427	2,682	793	4,237	3,105
1,954	6,155	5,262	942	3,183	2,873	494	1,975	1,715	565	2,624	2,332
2,446	6,756	5,905	682	2,492	2,096	338	1,452	967	228	1,613	773
876	2,492	2,219	348	1,147	1,062	141	500	462	138	580	550
1,570	4,264	3,686	334	1,345	1,034	197	952	505	90	1,033	223
3,071	9,208	8,012	1,236	4,346	3,707	575	2,197	1,906	653	3,132	2,522
2,207	6,648	5,817	940	3,332	2,829	439	1,670	1,480	504	2,386	1,984
864	2,560	2,195	296	1,014	878	136	527	426	149	746	538
490	1,418	1,232	113	408	335	59	259	200	46	285	165

TABLE SCT-I

INDUSTRIAL CLASSIFICATION OF PERSONS AT WORK

Name of Scheduled Caste	Total			Total Workers		WORKERS I As Cultivator		II As Agricultural Labourer		III In Mining, Quarrying, Livestock, Forestry, Fishing, Hunting & Plantations, Orchards & Allied Activities		IV At Household Industry	
	P	M	F	M	F	M	F	M	F	M	F	M	F
1	2	3	4	5	6	7	8	9	10	11	12	13	14
													Ambala
Total	**245,617**	**132,588**	**113,029**	**70,685**	**10,928**	**20,026**	**4,952**	**17,909**	**395**	**957**	**88**	**9,454**	**2,644**
Ad Dharmi	377	218	159	137	48	4	4	34	..	1	..	..	8
Bangali	263	122	141	39	3	..	..	12	1	..	..	16	1
Batwal	1	1	..	1	..	..	..	..	..	..	..	..	..
Bauria or Bawaria	2	2	..	2	..	..	..	..	..	..	..	2	..
Bazigar	4,156	2,198	1,958	1,168	125	551	64	79	4	13	..	118	42
Balmiki, Chura or Bhangi	41,209	22,657	18,552	11,771	2,274	1,360	91	3,781	142	248	21	939	188
Bhanjra	510	257	253	168	131	78	70	..	..	..	..	80	54
Chamar, Jatia Chamar, Rehgar, Raigar, Ramdasi or Ravidasi	182,612	98,374	84,238	52,366	6,434	15,701	3,238	13,530	241	651	66	7,534	2,032
Chanal	387	173	214	107	150	100	150	2	..	..	..	3	..
Dhanak	19	11	8	6	..	..	..	..	..	..	..	1	..
Dumna, Mahasha or Doom	145	76	69	50	31	35	31	1	..	..	..	10	..
Gandhila or Gandil Gondola	305	163	142	157	78	6	..	7	..	..	..	135	78
Kabirpanthi or Julaha	7,534	3,950	3,584	2,295	1,030	1,146	873	219	4	23	..	279	88
Khatik	476	197	279	96	4	6	..	7	..	1	..	14	1
Kori or Koli	2,642	1,369	1,273	930	516	664	415	11	..	5	1	142	97
Marija or Marecha	1	1	..	1	..	..	..	1	..	..	..	..	..
Mazhabi	1,736	1,140	596	504	25	50	1	165	3	9	..	29	4
Megh	1,745	870	875	401	52	250	7	44	..	1	..	35	39
Nat	2	2	..	1	..	..	..	..	..	..	..	..	..
Od	154	85	69	40	2	13	..	..	..	..	..	..	2
Pasi	96	90	6	68	1	..	..	..	..	..	..	..	..
Pherera	3	3	..	3	..	..	..	..	..	..	..	..	..
Sanhai	2	2	..	2	..	1	..	..	..	..	..	1	..
Sansi, Bhedkut or Manesh	811	440	371	283	10	61	8	16	..	5	..	41	..
Sapela	74	42	32	22	3	..	..	..	..	..	..	22	3
Sarera	14	3	11	..	4	..	..	..	..	..	..	..	..
Sikligar	89	46	43	29	..	..	..	..	..	..	..	29	..
Sirkiband	56	31	25	12	..	..	..	..	..	..	..	8	..
Unclassified	196	65	131	26	7	..	..	..	..	..	..	16	7

PART A

AND NON-WORKERS BY SEX FOR SCHEDULED CASTES

WORKERS										Non-Workers X		WORKERS In Special Occupations			
V In Manufacturing other than Household Industry		VI In Construction		VII In Trade and Commerce		VIII In Transport, Storage and Communications		IX In Other Services				Tanning and Currying of Hides and Skins		Scavenging	
M	F	M	F	M	F	M	F	M	F	M	F	M	F	M	F
15	16	17	18	19	20	21	22	23	24	25	26	27	28	29	30
District—Rural															
2,766	**444**	**1,105**	**16**	**727**	**26**	**1,151**	..	**16,590**	**2,363**	**61,903**	**102,101**	**152**	**61**	**1,475**	**1,644**
78	31	..	..	..	..	10	..	10	5	81	111	..	..	..	..
8	..	..	..	..	..	..	..	3	1	83	138	..	..	..	..
..	..	..	..	1	..	..	..	..	..	..	..	..	..	..	..
..	..	..	..	..	..	..	..	..	..	..	..	..	..	..	..
21	..	9	..	34	..	27	..	316	15	1,030	1,833	..	..	..	..
278	24	190	6	142	3	243	..	4,590	1,799	10,886	16,278	10	..	1,460	1,628
..	..	4	2	..	..	1	..	5	5	89	122	..	..	..	..
2,185	344	750	3	488	22	705	..	10,822	488	46,008	77,804	129	61	5	5
..	..	1	..	..	..	1	..	..	..	66	64	..	..	..	..
..	..	..	..	..	..	..	..	5	..	5	8	..	..	..	..
..	..	..	..	..	..	1	..	3	..	26	38	..	..	..	..
..	..	5	..	..	..	3	..	1	..	6	64	..	..	..	..
124	45	89	5	33	1	55	..	327	14	1,655	2,554	..	..	..	..
23	..	1	..	12	..	4	..	28	3	101	275	13	..	..	1
9	..	5	..	3	..	22	..	69	3	439	757	..	..	..	..
..	..	..	..	..	..	..	..	..	..	..	..	..	..	..	..
3	..	8	..	4	..	55	..	181	17	636	571	..	..	10	10
12	..	..	..	3	..	1	..	55	6	469	823	..	..	..	..
..	..	..	..	..	..	..	..	1	..	1	..	..	..	..	..
..	..	15	..	..	..	..	..	12	..	45	67	..	..	..	..
12	..	22	..	..	..	16	..	18	1	22	5	..	..	..	..
..	..	..	..	..	..	..	..	3	..	..	..	..	..	..	..
..	..	..	..	..	..	..	..	..	..	..	..	..	..	..	..
9	..	6	..	6	..	7	..	132	2	157	361	..	..	..	..
..	..	..	..	..	..	..	..	..	..	20	29	..	..	..	..
..	..	..	..	..	..	..	..	..	4	3	7	..	..	..	..
..	..	..	..	..	..	..	..	..	..	17	43	..	..	..	..
4	..	..	..	..	..	..	..	..	..	19	25	..	..	..	..
..	..	..	..	1	..	..	..	9	..	39	124	..	..	..	—

TABLE SCT-I

INDUSTRIAL CLASSIFICATION OF PERSONS AT WORK

Name of Scheduled Caste	Total			Total Workers		WORKERS							
						I As Cultivator		II As Agricultural Labourer		III In Mining, Quarrying, Livestock, Forestry, Fishing, Hunting & Plantations, Orchards and Allied Activities		IV At Household Industry	
	P	M	F	M	F	M	F	M	F	M	F	M	F
1	2	3	4	5	6	7	8	9	10	11	12	13	14
													Ambala
Total	**40,676**	**23,299**	**17,377**	**12,251**	**2,182**	**218**	**14**	**310**	**14**	**410**	**40**	**854**	**189**
Ad Dharmi	424	280	144	229	11	..	..	1	..	1	..	..	..
Bangali	130	68	62	31	2	..	..	..	..	..	..	18	2
Barar, Burar or Berar	229	159	70	117	42	..	..	..	..	..	..	..	..
Batwal	7	4	3	2	..	..	..	..	..	..	..	..	..
Bauria or Bawaria	68	42	26	42	26	..	..	..	..	..	..	..	..
Bazigar	180	108	72	54	4	..	..	..	..	1	..	3	..
Balmiki, Chura or Bhangi	15,602	9,128	6,474	4,284	1,370	8	..	23	2	75	6	20	6
Bhanjra	195	113	82	56	15	..	..	1	..	..	..	36	13
Chamar, Jatia Chamar, Rehgar, Raigar, Ramdasi or Ravidasi	14,943	8,270	6,673	4,548	349	170	9	239	10	211	32	552	39
Darain	1	1	..	..	..	..	..	..	..	..	..	..	..
Dhanak	130	63	67	44	14	..	..	..	..	..	..	3	..
Dhogri, Dhangri or Siggi	12	12	..	12	..	..	..	..	..	..	..	..	..
Dumna, Mahasha or Doom	63	42	21	27	3	4	..	..	..	..	..	2	3
Gagra	5	4	1	2	..	..	..	..	..	..	..	1	..
Kabirpanthi or Julaha	1,250	776	474	512	142	2	..	1	..	11	2	7	2
Khatik	2,377	1,285	1,092	611	25	23	3	34	2	11	..	48	8
Kori or Koli	2,041	1,208	833	715	20	3	1	2	..	17	..	5	2
Mazhabi	623	392	231	209	6	1	..	3	..	3	..	..	..
Megh	70	33	37	21	3	..	..	..	..	..	..	10	3
Nat	9	4	5	2	2	..	..	..	..	..	..	..	..
Od	9	4	5	1	..	..	..	..	..	..	..	..	..
Pasi	1,140	644	496	337	10	3	1	..	..	10	..	1	..
Sanhal	1	..	1	..	..	..	..	..	..	..	..	..	..
Sansi, Bhedkut or Manesh	55	32	23	20	..	4	..	1	..	3	..	..	..
Sansoi	1	..	1	..	..	..	..	..	..	..	..	..	..
Sarera	103	70	33	54	1	..	..	1	..	4	..	..	..
Sikligar	195	111	84	88	48	..	..	..	..	..	..	88	30
Sirkiband	101	40	61	7	..	..	..	..	..	..	..	..	..
Unclassified	712	406	306	226	89	..	..	4	..	63	..	60	81

PART A—concld.

AND NON-WORKERS BY SEX FOR SCHEDULED CASTES

WORKERS										Non-Workers X		WORKERS In Special Occupations			
V In Manufacturing other than Household Industry		VI In Construction		VII In Trade and Commerce		VIII In Transport, Storage and Communications		IX In Other Services				Tanning and Currying of Hides and Skins		Scavenging	
M	F	M	F	M	F	M	F	M	F	M	F	M	F	M	F
15	16	17	18	19	20	21	22	23	24	25	26	27	28	29	30
District—Urban															
2,235	**128**	**1,933**	**371**	**506**	**31**	**1,447**	**30**	**4,338**	**1,365**	**11,048**	**15,195**	**111**	**4**	**2,035**	**1,238**
114	9	31	..	2	..	20	..	60	2	51	133	..	..	..	..
10	..	..	..	..	..	..	..	3	..	37	60	1	1	..	..
76	21	40	21	1	..	..	..	..	..	42	28	..	..	..	..
..	..	2	..	..	..	..	..	..	..	2	3	..	..	..	..
..	..	35	26	..	..	..	..	7	..	..	..	..	..	..	..
3	1	..	..	6	3	28	..	13	..	54	68	..	..	..	..
270	24	428	36	63	4	538	18	2,859	1,274	4,844	5,104	1	..	2,008	1,230
5	1	2	..	..	..	11	..	1	1	57	67	..	..	..	..
1,280	46	727	157	182	1	458	4	729	51	3,722	6,324	76	3	18	4
..	..	..	..	..	..	..	..	..	..	1	..	..	..	..	..
..	..	26	14	..	..	8	..	7	..	19	53	..	..	..	..
..	..	..	..	12	..	..	..	..	..	..	..	..	..	..	..
7	..	..	..	1	..	1	..	12	..	15	18	..	..	..	..
..	..	1	..	..	..	..	..	..	..	2	1	..	..	..	..
65	13	255	112	19	..	79	6	73	7	264	332	..	..	..	2
127	5	74	..	141	4	45	1	108	2	674	1,067	31	..	..	..
131	..	193	3	27	1	136	..	201	13	493	813	..	..	4	..
36	..	9	..	6	..	10	..	141	6	183	225	..	..	3	2
9	..	2	..	..	..	..	..	..	..	12	34	..	..	..	..
..	..	..	..	..	..	..	..	2	2	2	3	..	..	..	..
..	..	..	..	..	..	..	..	1	..	3	5	..	..	..	..
66	2	89	2	14	..	90	1	64	4	307	486	..	..	..	..
..	..	..	..	..	..	..	..	..	..	..	1	..	..	..	..
2	..	..	..	1	..	..	..	9	..	12	23	..	..	..	..
..	..	..	..	..	..	..	..	..	..	..	1	..	..	..	..
..	..	18	..	6	..	18	..	7	1	16	32	..	..	1	..
..	..	..	..	..	18	..	..	..	..	23	36	..	..	..	..
1	..	..	..	..	..	2	..	4	..	33	61	..	..	..	..
33	6	1	..	25	..	3	..	37	2	180	217	2	..	1	..

APPENDIX TO TABLE SCT-I PART A

Statement showing Scheduled Castes Population

District/Tahsil	Total Rural Urban	Scheduled Castes Population		
		Persons	Males	Females
1	2	3	4	5
Ambala District	T	**286,293**	**155,887**	**130,406**
	R	**245,617**	**132,588**	**113,029**
	U	**40,676**	**23,299**	**17,377**
Rupar Tahsil	T	40,114	22,046	18,068
	R	36,979	20,267	16,712
	U	3,135	1,779	1,356
Nalagarh Tahsil	T	13,702	7,236	6,466
	R	13,375	7,064	6,311
	U	327	172	155
Kharar Tahsil	T	58,483	32,932	25,551
	R	44,576	24,580	19,996
	U	13,907	8,352	5,555
Naraingarh Tahsil	T	34,800	18,587	16,213
	R	33,877	18,084	15,793
	U	923	503	420
Ambala Tahsil	T	72,077	39,006	33,071
	R	55,597	29,809	25,788
	U	16,480	9,197	7,283
Jagadhri Tahsil	T	67,117	36,080	31,037
	R	61,213	32,784	28,429
	U	5,904	3,296	2,608

TABLE SCT-II PART A

AGE AND MARITAL STATUS FOR SCHEDULED CASTES

TABLE SCT-II

AGE AND MARITAL STATUS

Name of Scheduled Caste	TOTAL POPULATION								
	Total			Never Married		Married		Widowed	
	P	M	F	M	F	M	F	M	F
1	2	3	4	5	6	7	8	9	10
									Ambala
Total	**286,293**	**155,887**	**130,406**	**86,519**	**61,798**	**60,931**	**60,904**	**8,042**	**7,599**
Ad Dharmi	801	498	303	206	133	270	160	21	10
Bangali	393	190	203	120	116	67	78	3	9
Barar, Burar or Berar	229	159	70	58	1	94	67	7	2
Batwal	8	5	3	3	3	2	..	..	..
Bauria or Bawaria	70	44	26	1	..	41	25	2	..
Bazigar	4,336	2,306	2,030	1,289	969	933	957	84	104
Balmiki, Chura or Bhangi	56,811	31,785	25,026	18,077	12,460	12,055	11,271	1,608	1,278
Bhanjra	705	370	335	200	102	137	193	30	39
Chamar, Jatia Chamar, Rehgar, Raigar, Ramdasi or Ravidasi	197,555	106,644	90,911	59,241	43,049	41,531	42,464	5,594	5,330
Chanal	387	173	214	82	48	74	145	13	19
Darain	1	1	..	1	..	..	..	..	..
Dhanak	149	74	75	28	36	44	37	2	2
Dhogri, Dhangri or Siggi	12	12	..	3	..	7	..	2	..
Dumna, Mahasha or Doom	208	118	90	63	22	47	57	8	11
Gagra	5	4	1	3	..	1	1	..	..
Gandhila or Gandil Gondola	305	163	142	70	67	87	64	3	10
Kabirpanthi or Julaha	8,784	4,726	4,058	2,420	1,527	1,985	2,223	290	299
Khatik	2,853	1,482	1,371	855	696	568	587	58	88
Kori or Koli	4,683	2,577	2,106	1,255	806	1,164	1,097	130	198
Marija or Marecha	1	1	..	..	..	1	..	..	..
Mazhabi	2,359	1,532	827	947	419	515	374	69	34
Megh	1,815	903	912	544	486	332	372	27	54
Nat	11	6	5	3	2	3	2	..	1
Od	163	89	74	51	47	38	27	..	..
Pasi	1,236	734	502	338	251	369	206	27	44
Pherera	3	3	..	1	..	2	..	..	..
Sanhai	2	2	..	..	..	2	..	..	..
Sanhal	1	..	1	..	..	..	1	..	..
Sansi, Bhedkut or Manesh	866	472	394	230	181	220	184	22	29
Sansoi	1	..	1	..	1	..	..	..	..
Sapela	74	42	32	26	16	15	15	1	1
Sarera	117	73	44	22	23	48	20	3	1
Sikligar	284	157	127	51	50	93	70	13	7
Sirkiband	157	71	86	53	51	18	27	..	8
Unclassified	908	471	437	278	236	168	180	25	21

PART A

FOR SCHEDULED CASTES

TOTAL POPULATION				AGE 0—14							
Divorced/ Separated		Unspecified Status		Total		Never Married		Married		Widowed	
M	F	M	F	M	F	M	F	M	F	M	F
11	12	13	14	15	16	17	18	19	20	21	22
District											
364	**70**	**31**	**35**	**70,399**	**59,536**	**69,810**	**58,117**	**582**	**1,409**	**1**	.
1	..	..	..	133	130	130	125	3	5	..	..
..	..	..	..	105	111	104	109	1	2	..	..
..	..	..	..	38	2	37	1	1	1	..	..
..	..	..	..	2	3	2	3	..	..	..	..
..	1	..	..	..	1	..	..	..	1	..	..
..	..	..	..	1,136	965	1,131	926	5	39	..	..
40	12	5	5	15,001	11,811	14,880	11,604	120	204	..	..
3	1	..	..	158	110	154	95	4	15	..	..
254	43	24	25	48,084	41,542	47,736	40,630	343	906	1	..
4	1	..	1	72	56	69	41	3	15	..	..
..	..	..	..	..	..	..	..	..	..	..	..
	..	..	..	24	38	22	36	2	2	..	..
.	..	..	..	1	..	1	..	..	..	..	..
.	..	..	..	47	24	47	18	..	6	..	..
..	..	..	..	2	..	2	..	..	..	..	..
2	1	1	..	27	64	25	64	2	..	..	..
31	7	..	2	1,911	1,540	1,862	1,433	49	106	..	..
..	..	1	..	698	689	691	663	6	26	..	..
28	4	..	1	927	799	912	748	15	51	.	..
..	..	..	..	..	..	..	..	..	..	..	..
1	..	..	..	763	392	757	387	6	5	..	..
..	..	..	..	415	443	414	440	1	3	..	..
..	..	..	..	3	2	3	2	..	..	..	..
..	..	..	..	47	46	46	46	1	..	..	..
..	..	..	1	269	236	259	233	10	3	..	..
..	..	..	..	..	..	..	..	..	..	.	..
..	..	..	..	..	..	..	..	..	..	..	..
..	..	..	..	..	..	..	..	..	..	..	..
..	..	..	..	185	191	176	175	9	16	..	..
..	..	..	..	..	..	..	..	..	..	..	..
..	..	..	..	19	16	19	16	..	..	..	..
..	..	..	..	16	22	16	22	..	..	..	..
..	..	..	..	42	37	42	37	..	..	..	..
..	..	..	..	52	51	52	50	..	1	..	..
..	..	..	..	222	215	221	213	1	2	..	..

TABLE SCT-II

AGE AND MARITAL STATUS

Name of Scheduled Caste	AGE 0—14				AGE 15—44			
	Divorced/ Separated		Unspecified Status		Total		Never Married	
	M	F	M	F	M	F	M	F
1	23	24	25	26	27	28	29	30
								Ambala
Total	..	..	**6**	**10**	**61,339**	**53,514**	**15,474**	**3,610**
Ad Dharmi	..	..	..	..	302	145	74	8
Bangali	..	..	..	..	60	72	15	7
Barar, Burar or Berar	..	..	..	..	95	65	20	..
Batwal	..	..	..	..	3	..	1	..
Bauria or Bawaria	..	..	..	..	40	23	1	..
Bazigar	..	..	..	..	793	803	156	43
Balmiki, Chura or Bhangi	..	..	1	3	12,355	10,391	3,025	843
Bhanjra	..	..	..	..	136	147	45	7
Chamar, Jatia Chamar, Rehgar, Raigar, Ramdasi or Ravidasi	..	..	4	6	41,700	37,027	10,636	2,367
Chanal	..	..	..	..	62	91	12	7
Darain	..	..	..	..	1	..	1	..
Dhanak	..	..	..	..	43	32	6	..
Dhogri, Dhangri or Siggi	..	..	..	..	6	..	2	..
Dumna, Mahasha or Doom	..	..	..	..	50	46	15	4
Gagra	..	..	..	..	1	1	1	..
Gandhila or Gandil Gondola	..	..	..	..	105	60	44	3
Kabirpanthi or Julaha	..	..	..	1	1,984	1,789	489	93
Khatik	..	..	1	..	587	520	155	32
Kori or Koli	..	..	..	..	1,220	951	313	57
Marija or Marecha	..	..	..	..	1	..	..	..
Mazhabi	..	..	..	..	551	337	160	29
Megh	..	..	..	..	292	331	91	46
Nat	..	..	..	..	2	3	..	..
Od	..	..	..	..	32	24	4	1
Pasi	..	..	..	..	373	201	79	18
Pherera	..	..	..	..	3	..	1	..
Sanhai	..	..	..	..	2	..	..	..
Sanhal	..	..	..	..	..	1	..	..
Sansi, Bhedkut or Manesh	..	..	..	..	207	154	49	6
Sansoi	..	..	..	..	..	1	..	1
Sapela	..	..	..	..	19	11	7	..
Sarera	..	..	..	..	50	19	6	1
Sikligar	..	..	..	..	74	74	9	13
Sirkiband	..	..	..	..	16	19	1	1
Unclassified	..	..	..	..	174	176	56	23

PART A—contd.

FOR SCHEDULED CASTES

AGE 15—44								AGE 45+			
Married		Widowed		Divorced/ Separated		Unspecified Status		Total		Never Married	
M	F	M	F	M	F	M	F	M	F	M	F
31	32	33	34	35	36	37	38	39	40	41	42
District											
43,199	**48,525**	**2,411**	**1,314**	**233**	**47**	**22**	**18**	**24,093**	**17,297**	**1,183**	**19**
215	136	12	1	1	..	..	..	63	28	2	..
45	63	..	2	..	..	..	..	25	20	1	..
73	65	2	..	..	..	..	..	26	3	1	..
2	..	..	..	..	..	..	..	..	..	..	..
38	23	1	..	..	..	..	..	4	2	..	..
622	744	15	16	..	..	..	..	377	262	2	..
8,789	9,289	509	246	29	11	3	2	4,418	2,810	162	2
80	130	10	9	1	1	..	..	76	78	1	..
29,292	33,807	1,603	807	151	31	18	15	16,819	12,302	830	16
41	78	6	6	3	..	..	..	39	67	1	..
..	..	..	..	..	..	..	..	..	..	..	..
35	32	2	..	..	..	..	..	7	5	..	..
4	..	..	..	..	..	..	..	5	..	..	..
32	39	3	3	..	..	..	..	21	20	1	..
..	1	..	..	..	..	..	..	1	..	..	..
58	56	2	1	..	..	1	..	31	18	1	..
1,352	1,588	113	106	30	2	..	..	830	728	68	..
416	471	16	17	..	..	..	..	197	162	9	1
841	824	49	68	17	2	..	..	428	355	28	..
1	..	..	..	..	..	..	..	..	..	..	..
366	300	24	8	1	..	..	..	217	95	30	..
194	284	7	1	..	..	..	..	196	138	39	
2	2	..	1	..	..	..	..	1	..	..	..
28	23	..	..	..	..	..	..	10	4	1	..
283	173	11	9	..	..	..	1	92	65	..	..
2	..	..	..	..	..	..	..	..	..	..	..
2	..	..	..	..	..	..	..	..	..	..	..
..	1	..	..	..	..	..	..	..	..	..	..
150	140	8	8	..	..	..	..	80	49	5	..
..	..	..	..	..	..	..	..	..	..	..	..
12	11	..	..	..	..	..	..	4	5	..	..
41	18	3	..	..	..	..	..	7	3	..	..
61	59	4	2	..	..	..	..	41	16	..	..
15	18	..	..	..	..	..	..	3	16	..	..
107	150	11	3	..	..	..	..	75	46	1	..

TABLE SCT-II

AGE AND MARITAL STATUS

Name of Scheduled Caste	AGE 45+							
	Married		Widowed		Divorced/ Separated		Unspecified Status	
	M	F	M	F	M	F	M	F
1	43	44	45	46	47	48	49	50
								Ambala
Total	**17,146**	**10,965**	**5,630**	**6,283**	**131**	**23**	**3**	**7**
Ad Dharmi	52	19	9	9	..	..	..	..
Bangali	21	13	3	7	..	..	..	..
Barar, Burar or Berar	20	1	5	2	..	..	..	..
Batwal	..	..	..	..	..	..	..	..
Bauria or Bawaria	3	1	1	..	..	1	..	..
Bazigar	306	174	69	88	..	..	..	..
Balmiki, Chura or Bhangi	3,145	1,776	1,099	1,031	11	1	1	..
Bhanjra	53	48	20	30	2	..	..	..
Chamar, Jatia Chamar, Rehgar, Raigar, Ramdasi or Ravidasi	11,894	7,748	3,990	4,522	103	12	2	4
Chanal	30	52	7	13	1	1	..	1
Darain	..	..	..	..	..	..	..	..
Dhanak	7	3	..	2	..	..	..	..
Dhogri, Dhangri or Siggi	3	..	2	..	..	..	..	..
Dumna, Mahasha or Doom	15	12	5	8	..	..	..	..
Gagra	1	..	..	..	..	..	..	..
Gandhila or Gandil Gondola	27	8	1	9	2	1	..	..
Kabirpanthi or Julaha	584	529	177	193	1	5	..	1
Khatik	146	90	42	71	..	..	..	..
Kori or Koli	308	222	81	130	11	2	..	1
Marija or Marecha	..	..	..	..	..	..	..	..
Mazhabi	142	69	45	26	..	..	..	..
Megh	137	85	20	53	..	..	..	..
Nat	1	..	..	..	..	..	..	..
Od	9	4	..	..	..	..	..	..
Pasi	76	30	16	35	..	..	..	..
Pherera	..	..	..	..	..	..	..	..
Sanhai	..	..	..	..	..	..	..	..
Sanhal	..	..	..	..	..	..	..	..
Sansi, Bhedkut or Manesh	61	28	14	21	..	..	..	..
Sansoi	..	..	..	..	..	..	..	..
Sapela	3	4	1	1	..	..	..	..
Sarera	7	2	..	1	..	..	..	..
Sikligar	32	11	9	5	..	..	..	..
Sirkiband	3	8	..	8	..	..	..	..
Unclassified	60	28	14	18	..	..	..	..

PART A—concld.

FOR SCHEDULED CASTES

AGE NOT STATED											
Total		Never Married		Married		Widowed		Divorced/ Separated		Unspecified Status	
M	F	M	F	M	F	M	F	M	F	M	F
51	52	53	54	55	56	57	58	59	60	61	62
District—concld.											
56	**59**	**52**	**52**	**4**	**5**	..	**2**	..	..	..	..
..	..	..	..	..	..	..	..	..	..	..	..
..	..	..	..	..	..	..	..	..	..	..	..
..	..	..	..	..	..	..	..	..	..	..	..
..	..	..	..	..	..	..	..	..	..	..	..
..	..	..	..	..	..	..	..	..	..	..	..
..	..	..	..	..	..	..	..	..	..	..	..
11	14	10	11	1	2	..	1	..	..	..	..
..	..	..	..	..	..	..	..	..	..	..	..
41	40	39	36	2	3	..	1	..	..	..	..
..	..	..	..	..	..	..	..	..	..	..	..
..	..	..	..	..	..	..	..	..	..	..	..
..	..	..	..	..	..	..	..	..	..	..	.
..	..	..	..	..	..	..	..	..	..	..	..
..	..	..	..	..	..	..	..	..	..	..	..
..	..	..	..	..	..	..	..	..	..	..	..
..	..	..	..	..	..	..	..	..	..	..	..
1	1	1	1	..	..	..	..	..	..	..	..
..	..	..	..	..	..	..	..	..	..	..	..
2	1	2	1	..	..	..	..	..	..	..	..
..	..	..	..	..	..	..	..	..	..	..	..
1	3	..	3	1	..	..	..	..	..	..	..
..	..	..	..	..	..	..	..	..	..	..	..
..	..	..	..	..	..	..	..	..	..	..	..
..	..	..	..	..	..	..	..	..	..	..	..
..	..	..	..	..	..	..	..	..	..	..	..
..	..	..	..	..	..	..	..	..	..	..	..
..	..	..	..	..	..	..	..	..	..	..	..
..	..	..	..	..	..	..	..	..	..	..	..
..	..	..	..	..	..	..	..	..	..	..	..
..	..	..	..	..	..	..	..	..	..	..	..
..	..	..	..	..	..	..	..	..	..	..	..
..	..	..	..	..	..	..	..	..	..	..	..
..	..	..	..	..	..	..	..	..	..	..	..
..	..	..	..	..	..	..	..	..	..	..	..
..	..	..	..	..	..	..	..	..	..	..	..
..	..	..	..	..	..	..	..	..	..	..	..

TABLE SCT-III

EDUCATION IN *URBAN AREAS ONLY*

Name of Scheduled Caste	Total		Illiterate		Literate (without educational level)	
	M	F	M	F	M	F
1	2	3	4	5	6	7
						Ambala
Total	**23,299**	**17,377**	**16,864**	**15,977**	**3,254**	**860**
Ad Dharmi	280	144	153	114	33	21
Bangali	68	62	66	60	..	1
Barar, Burar or Berar	159	70	150	70	5	..
Batwal	4	3	3	1	..	2
Bauria or Bawaria	42	26	37	26	5	..
Bazigar	108	72	99	72	7	..
Balmiki, Chura or Bhangi	9,128	6,474	6,939	5,940	1,263	370
Bhanjra	113	82	80	75	18	4
Chamar, Jatia Chamar, Rehgar, Raigar, Ramdasi or Ravidasi	8,270	6,673	5,771	6,163	1,162	269
Darain	1	..	..	..	..	..
Dhanak	63	67	44	64	11	2
Dhogri, Dhangri or Siggi	12	..	10	..	2	..
Dumna, Mahasha or Doom	42	21	21	20	9	..
Gagra	4	1	3	1	..	..
Kabirpanthi or Julaha	776	474	566	447	102	17
Khatik	1,285	1,092	889	1,019	170	45
Kori or Koli	1,208	833	806	760	230	52
Mazhabi	392	231	250	194	69	20
Megh	33	37	18	35	9	..
Nat	4	5	3	3	..	1
Od	4	5	3	4	1	1
Pasi	644	496	412	445	107	29
Sanhal	..	1	..	..	..	1
Sansi, Bhedkut or Manesh	32	23	26	21	2	1
Sansoi	..	1	..	1	..	..
Sarera	70	33	52	27	8	5
Sikligar	111	84	87	76	14	5
Sirkiband	40	61	39	56	1	1
Unclassified	406	306	337	283	26	13

PART A(i)

FOR SCHEDULED CASTES

	EDUCATIONAL LEVELS											
	Primary or Junior Basic		Matriculation or Higher Secondary		Technical Diploma not equal to Degree		Non-Technical Diploma not equal to Degree		University Degree or Post-Graduate Degree other than Technical Degree		Technical Degree or Diploma equal to Degree or Post-Graduate Degree	
	M	F	M	F	M	F	M	F	M	F	M	F
	8	9	10	11	12	13	14	15	16	17	18	19
District												
2,613	**471**	**509**	**66**	**2**	..	**2**	**2**	**55**	**1**	..	..
38	8	53	..	..	..	..	1	3	..	..	..
2	..	..	1	..	..	..	..	..	..	..	..
4	..	..	..	..	..	..	..	..	..	..	..
..	..	1	..	..	..	..	..	..	..	..	..
..	..	..	..	..	..	..	..	..	..	..	..
1	..	1	..	..	..	..	..	..	..	..	..
793	120	112	43	..	..	..	1	21	..	..	..
15	3	..	..	..	..	..	..	..	..	..	..
1,082	223	229	17	..	..	2	..	24	1	..	..
..	..	1	..	..	..	..	..	..	..	..	..
6	1	2	..	..	..	..	..	..	..	..	..
..	..	..	..	..	..	..	..	..	..	..	..
11	1	1	..	..	..	..	..	..	..	..	..
1	..	..	..	..	..	..	..	..	..	..	..
79	9	24	1	..	..	..	..	5	..	..	..
201	27	23	1	1	..	..	..	1	..	..	..
151	21	21	..	..	..	..	..	..	..	..	..
57	15	15	2	1	..	..	..	..	..	..	..
5	2	1	..	..	..	..	..	..	..	..	..
1	1	..	..	..	..	..	..	..	..	..	..
..	..	..	..	..	..	..	..	..	..	..	..
111	21	13	1	..	..	..	..	1	..	..	..
..	..	..	..	..	..	..	..	..	..	..	..
4	1	..	..	..	..	..	..	..	..	..	..
..	..	..	..	..	..	..	..	..	..	..	..
9	1	1	..	..	..	..	..	..	..	..	..
8	3	2	..	..	..	..	..	..	..	..	..
..	4	..	..	..	..	..	..	..	..	..	..
34	10	9	..	..	..	..	..	..	..	..	..

TABLE SCT-III PART B(i)

EDUCATION IN *RURAL AREAS ONLY* FOR SCHEDULED CASTES

Name of Scheduled Caste	Total		Illiterate		Literate (without educational level)		EDUCATIONAL LEVELS: Primary or Junior Basic		EDUCATIONAL LEVELS: Matriculation and above	
	M	F	M	F	M	F	M	F	M	F
1	2	3	4	5	6	7	8	9	10	11
Ambala District										
Total	**132,588**	**113,029**	**112,083**	**111,294**	**11,065**	**1,199**	**8,357**	**522**	**1,083**	**14**
Ad Dharmi	218	159	188	157	7	1	19	1	4	..
Bangali	122	141	121	141	1	..	..	..	..	..
Batwal	1	..	..	..	..	..	1	..	..	..
Bauria or Bawaria	2	..	2	..	..	..	..	..	..	..
Bazigar	2,198	1,958	2,067	1,950	71	5	56	3	4	..
Balmiki, Chura or Bhangi	22,657	18,552	20,199	18,377	1,508	136	870	38	80	1
Bhanjra	257	253	237	251	15	1	5	1	..	..
Chamar, Jatia Chamar, Rehgar, Raigar, Ramdasi or Ravidasi	98,374	84,238	82,218	82,885	8,570	924	6,684	418	902	11
Chanal	173	214	151	214	9	..	13	..	..	..
Dhanak	11	8	8	8	2	..	1	..	..	..
Dumna, Mahasha or Doom	76	69	62	67	10	2	4	..	..	..
Gandhila or Gandil Gondola	163	142	130	142	18	..	14	..	1	..
Kabirpanthi or Julaha	3,950	3,584	3,201	3,493	386	66	332	23	31	2
Khatik	197	279	166	275	18	2	10	2	3	..
Kori or Koli	1,369	1,273	1,205	1,266	83	6	77	1	4	..
Marija or Marecha	1	..	1	..	..	..	..	..	..	..
Mazhabi	1,140	596	860	537	159	38	87	21	34	..
Megh	870	875	649	853	111	10	104	12	6	..
Nat	2	..	2	..	..	..	..	..	..	..
Od	85	69	56	66	21	3	8	..	..	..
Pasi	90	6	69	5	13	1	6	..	2	..
Pherera	3	..	2	..	..	..	1	..	..	..
Sanhai	2	..	2	..	..	..	..	..	..	..
Sansi, Bhedkut or Manesh	440	371	311	365	57	4	62	2	10	..
Sapela	42	32	42	32	..	..	..	..	..	..
Sarera	3	11	3	11	..	..	..	..	..	..
Sikligar	46	43	45	43	..	.	1	..	..	..
Sirkiband	31	25	31	25	..	.	..	..	..	..
Unclassified	65	131	55	131	6	..	2	..	2	..

TABLE SCT-IV PART A

RELIGION FOR SCHEDULED CASTES

Name of Scheduled Caste	Rural Urban	Total			NAME OF RELIGION			
					Hindu		Sikh	
		Persons	Males	Females	Males	Females	Males	Females
1	2	3	4	5	6	7	8	9
		Ambala District						
Total	**Rural**	**245,617**	**132,588**	**113,029**	**112,435**	**95,937**	**20,153**	**17,092**
	Urban	**40,676**	**23,299**	**17,377**	**20,903**	**15,730**	**2,396**	**1,647**
Ad Dharmi	Rural	377	218	159	218	159	..	..
	Urban	424	280	144	261	134	19	10
Bangali	Rural	263	122	141	122	140	..	1
	Urban	130	68	62	68	62	..	..
Barar, Burar or Berar	Rural	..	..	..	..	..	..	..
	Urban	229	159	70	156	70	3	..
Batwal	Rural	1	1	..	1	..	..	..
	Urban	7	4	3	4	3	..	..
Baurla or Bawaria	Rural	2	2	..	2	..	..	..
	Urban	68	42	26	42	26	..	..
Bazigar	Rural	4,156	2,198	1,958	2,149	1,934	49	24
	Urban	180	108	72	107	71	1	1
Balmiki, Chura or Bhangi	Rural	41,209	22,657	18,552	20,730	17,113	1,927	1,439
	Urban	15,602	9,128	6,474	9,071	6,431	57	43
Bhanjra	Rural	510	257	253	255	253	2	..
	Urban	195	113	82	113	82	..	..
Chamar, Jatia Chamar, Rehgar, Raigar, Ramdasi or Ravidasi	Rural	182,612	98,374	84,238	81,810	69,995	16,564	14,243
	Urban	14,943	8,270	6,673	6,388	5,335	1,882	1,338
Chanal	Rural	387	173	214	173	214	..	..
	Urban	..	..	..	..	..	..	..
Darain	Rural	..	..	..	..	..	..	..
	Urban	1	1	..	..	..	1	..
Dhanak	Rural	19	11	8	1	..	10	8
	Urban	130	63	67	63	66	..	1
Dhogri, Dhangri or Siggi	Rural	..	..	..	..	..	..	..
	Urban	12	12	..	12	..	..	..
Dumna, Mahasha or Doom	Rural	145	76	69	71	64	5	5
	Urban	63	42	21	42	20	..	1
Gagra	Rural	..	..	..	..	..	..	..
	Urban	5	4	1	4	1	..	..
Gandhila or Gandil Gondola	Rural	305	163	142	163	142	..	..
	Urban	..	..	..	..	..	..	..
Kabirpanthi or Julaha	Rural	7,534	3,950	3,584	3,146	2,733	804	851
	Urban	1,250	776	474	693	421	83	53
Khatik	Rural	476	197	279	195	279	2	..
	Urban	2,377	1,285	1,092	1,279	1,088	6	4
Kori or Koli	Rural	2,642	1,369	1,273	1,365	1,272	4	1
	Urban	2,041	1,208	833	1,206	830	2	3
Marija or Marecha	Rural	1	1	..	..	..	1	..
	Urban	..	..	..	..	..	..	..
Mazhabi	Rural	1,736	1,140	596	395	97	745	499
	Urban	623	392	231	72	61	320	170

TABLE SCT-IV PART A—concld.

RELIGION FOR SCHEDULED CASTES

Name of Scheduled Caste	Rural Urban	Total			NAME OF RELIGION			
					Hindu		Sikh	
		Persons	Males	Females	Males	Females	Males	Females
1	2	3	4	5	6	7	8	9
		Ambala District—concld.						
Megh	Rural	1,745	870	875	849	862	21	13
	Urban	70	33	37	32	37	1	..
Nat	Rural	2	2	..	2	..	..	..
	Urban	9	4	5	4	5	..	..
Od	Rural	154	85	69	85	69	..	..
	Urban	9	4	5	4	5	..	..
Pasi	Rural	96	90	6	89	6	1	..
	Urban	1,140	644	496	637	494	7	2
Pherera	Rural	3	3	..	3	..	..	..
	Urban	..	..	..	..	..	..	..
Sanhai	Rural	2	2	..	2	..	..	..
	Urban	..	..	..	..	..	..	..
Sanhal	Rural	..	..	..	..	..	..	..
	Urban	1	..	1	..	1	..	..
Sansi, Bhedkut or Manesh	Rural	811	440	371	428	363	12	8
	Urban	55	32	23	25	12	7	11
Sansoi	Rural	..	..	..	..	..	..	..
	Urban	1	..	1	..	1	..	..
Sapela	Rural	74	42	32	42	32	..	..
	Urban	..	..	..	..	..	..	..
Sarera	Rural	14	3	11	2	11	1	..
	Urban	103	70	33	70	33	..	..
Sikligar	Rural	89	46	43	44	43	2	..
	Urban	195	111	84	104	74	7	10
Sirkiband	Rural	56	31	25	31	25	..	..
	Urban	101	40	61	40	61	..	..
Unclassified	Rural	196	65	131	62	131	3	..
	Urban	712	406	306	406	306	..	..

TABLE SCT-V PART A

SAMPLE HOUSEHOLDS ENGAGED IN CULTIVATION CLASSIFIED BY INTEREST IN LAND AND SIZE OF LAND CULTIVATED IN *RURAL AREAS ONLY* FOR MEMBERS OF SCHEDULED CASTES

(Households of Members of Scheduled Castes in a 20 per cent Sample of all Households)

Interest in Land Cultivated	Number of Cultivating Households	Households engaged in Cultivation by Size of Land in Acres										
		Less than 1	1.0—2.4	2.5—4.9	5.0—7.4	7.5—9.9	10.0—12.4	12.5—14.9	15.0—29.9	30.0—49.9	50+	Unspecified
1	2	3	4	5	6	7	8	9	10	11	12	13
					Ambala District							
Total	**2,597**	**63**	**361**	**374**	**557**	**352**	**376**	**106**	**275**	**62**	**34**	**37**
(a)	579	46	191	104	89	30	40	8	23	5	6	37
(b)	1,523	14	128	185	364	234	274	65	185	46	28	..
(c)	495	3	42	85	104	88	62	33	67	11	..	..

Notes.—(a) means owned or held from Government.
(b) means held from private persons or institutions for payment in money, kind or share.
(c) means partly held from Government and partly from private persons for payment in money, kind or share.

TABLE SC-I

PERSONS NOT AT WORK CLASSIFIED BY SEX, TYPE OF ACTIVITY AND EDUCATIONAL LEVELS FOR SCHEDULED CASTES OF THE DISTRICT AND FOR RURAL AREAS OF SELECTED TAHSILS

Educational Levels	Total Non-Working Population			Full time Students		Persons seeking employment for the first time		Persons employed before, but now out of employment and seeking work		Others	
	P	M	F	M	F	M	F	M	F	M	F
1	2	3	4	5	6	7	8	9	10	11	12
Ambala District—Total											
Total	**190,247**	**72,951**	**117,296**	**18,834**	**2,094**	**628**	**8**	**170**	**3**	**53,319**	**115,191**
Illiterate	172,853	58,445	114,408	5,960	586	284	1	79	1	52,122	113,820
Literate (without educational level)	9,860	7,989	1,871	7,261	996	79	..	26	..	623	875
Primary or Junior Basic	6,845	5,903	942	5,185	478	154	1	56	1	508	462
Matriculation or Higher Secondary	633	560	73	382	34	106	6	8	..	64	33
Above Matriculation or Higher Secondary	56	54	2	46	..	5	..	1	1	2	1
Ambala District—Rural											
Total	**164,004**	**61,903**	**102,101**	**16,240**	**1,411**	**499**	**3**	**62**	..	**45,102**	**100,687**
Illiterate	150,683	50,209	100,474	5,727	528	234	..	21	..	44,227	99,946
Literate (without educational level)	7,625	6,499	1,126	5,948	623	67	..	14	..	470	503
Primary or Junior Basic	5,245	4,752	493	4,267	256	105	..	21	..	359	237
Matriculation or Higher Secondary	405	397	8	256	4	90	3	6	..	45	1
Above Matriculation or Higher Secondary	46	46	..	42	..	3	..	..	..	1	..
Ambala District—Urban											
Total	**26,243**	**11,048**	**15,195**	**2,594**	**683**	**129**	**5**	**108**	**3**	**8,217**	**14,504**
Illiterate	22,170	8,236	13,934	233	58	50	1	58	1	7,895	13,874
Literate (without educational level)	2,235	1,490	745	1,313	373	12	..	12	..	153	372
Primary or Junior Basic	1,600	1,151	449	918	222	49	1	35	1	149	225
Matriculation or Higher Secondary	228	163	65	126	30	16	3	2	..	19	32
Above Matriculation or Higher Secondary	10	8	2	4	..	2	..	1	1	1	1
Ambala Tahsil—Rural											
Total	**38,979**	**14,773**	**24,206**	**3,262**	**339**	**122**	..	**23**	..	**11,366**	**23,867**
Illiterate	36,170	12,236	23,934	1,024	164	44	..	8	..	11,160	23,770
Literate (without educational level)	1,474	1,321	153	1,222	105	40	..	4	..	55	48
Primary or Junior Basic	1,246	1,129	117	967	68	19	..	8	..	135	49
Matriculation or Higher Secondary	89	87	2	49	2	19	..	3	..	16	..
Above Matriculation or Higher Secondary	..	..	..	..	..	..	..	..	..	..	..
Jagadhri Tahsil—Rural											
Total	**40,110**	**14,424**	**25,686**	**2,742**	**172**	**54**	**1**	**13**	..	**11,615**	**25,513**
Illiterate	37,442	11,952	25,490	506	62	9	..	7	..	11,430	25,428
Literate (without educational level)	1,737	1,587	150	1,447	89	7	..	..	..	133	61
Primary or Junior Basic	887	843	44	761	20	27	..	6	..	49	24
Matriculation or Higher Secondary	37	35	2	21	1	11	1	..	..	3	..
Above Matriculation or Higher Secondary	7	7	..	7	..	..	..	..	..	..	..

DIRECTORY

Information is presented separately for each Tahsil of the District as under :—

A. Village Directory (Rural Areas) ; and

B. Town Directory (Urban Areas).

CONTENTS

		Page
Rupar Tahsil	: Villages	318
	: Towns	334
Nalagarh Tahsil	: Villages	338
	: Towns	366
Kharar Tahsil	: Villages	368
	: Towns	388
Naraingarh Tahsil	: Villages	402
	: Towns	416
Ambala Tahsil	: Villages	418
	: Towns	432
Jagadhri Tahsil	: Villages	444
	: Towns	464
Alphabetical List of Villages in Ambala District		473

EXPLANATORY NOTE

1. In this Part are presented for each Village and Town in the District, its area and 1961 Population, classified by sex and main industrial categories. The term '*village*', in all censuses from 1901, has been used for an area of which a separate Record of Rights is maintained, or which has been separately assessed to Land Revenue, or would have been so assessed if the Land Revenue had not been realised or compounded or redeemed, or which the State Government has otherwise declared as an '*estate*'. This definition of village is identical with that of '*mauza*' under section 3(1) of the Punjab Land Revenue Act, 1887. The definition applies to a demarcated area of land and not to residential sites. In hills cultivation is generally scattered and the population generally lives in homesteads built on individual farms or in groups of hamlets. There also the revenue estate is known as '*mauza*', but the smaller units are called '*tikkas*' in Kangra District, except in Kulu where the revenue estate is termed as '*kothi*' and the smaller unit as '*phati*'. In Lahaul & Spiti District the revenue estate is referred to as '*kothi*' and its smaller components as '*gaon*'.

2. Villages, having no population, have been shown as "*Uninhabited*'. They have been retained in the Directory since they bear Hadbast numbers.

3. In the Village Directory, villages are presented Tahsil-wise, and within a Tahsil in order of their Location Code Numbers. The Code Numbers were assigned for the purpose of 1961 Census work, as for as possible, arranging the villages from north-west to south-east. The Hadbast numbers are shown in **column** 2. The Tahsil map shows the location of each village, identified by its Hadbast number.

4. The Town Directory, appearing after the Village Directory of each Tahsil presents Census figures for all towns in that Tahsil giving details for their Wards/Blocks. An Urban area or Town is a place having local administration, such as Municipal Committee or Cantonment Board, or has been treated as a Town because of its having :—

(a) a population of over 5,000 ; and
(b) 75 p. c. or more of male workers there engaged in non-agricultural occupations.

5. **Column** 3 gives information on *amenities* based on the *Village Notes* prepared by the patwaries at the time of the 1961 Census. These *Village Notes* contain several useful items of information which it has not been possible to present in this Directory for want of space. The amenities relate to education, medical facilities, Post and Telegraph, safe water-supply and electrification, and are indicated by the following abbreviations :—

P—Primary School.

M—Middle School.

H—High School.

C—College, including higher institutions.

T—Technical Institution.

D—Dispensary.

Rhc—Rural Health Centre.

Hos—Hospital.

Mp—Medical Practitioner.

Mcw—Maternity and Child Welfare Centre.

Po—Post Office.

P. & T.—Post and Telegraph Office.

S—Safe or protected supply of drinking water.

E(A)—Electricity for agricultural use.

E(D)—Electricity for Domestic use.

Information on 'amenities' was not collected for urban areas.

6. **Column 4** shows geographical area, information for which was obtained from the village Papers as supplied by the Deputy Commissioner in the case of rural areas. The information for urban area was obtained from local authorities, and wherever possible checked from the records of the Departments of Local Self Government.

7. **Column 5** relates to *occupied houses*, i.e. houses used as dwellings, or conjointly as dwellings and for some other purpose, e. g., shop-cum-dwellings. **Column 6** shows the number of *households*. A *household* means the entire group of persons who commonly live together in the same house, and take their meals from the common kitchen or mess.

8. **Columns 10 to 13** present the number of persons belonging to Scheduled Castes and Scheduled Tribes as notified in Government of India, Ministry of Home Affairs communication No. S. R. O. 2477-A, dated the 29th October, 1956 and published as "The Scheduled Castes and Scheduled Tribes Lists Modification Order, 1956".

9. **Columns 14 and 15** give the number of literate and educated persons. A *literate* person was taken as one who could read and write a simple letter, in case he has passed a written examination as proof of an educational standard, he was recorded as *educated*.

10. **Columns 16 to 37** present figures for *Workers* and *Non-Workers*. For the definition of the terms *Worker* and *Non-Worker* and description of the categories of workers, the reader may see the Explanatory Note to Part III in this volume. The nine categories of workers have been denoted by Roman numerals :—

I—Working as cultivator (owner cultivator or tenant).

II—Working as agricultural labourer.

III—Working in mining, quarrying, livestock, forestry, fishing, hunting and plantations, orchards and allied activities.

IV—Working in household industry.

V—Working in manufacturing other than household industry.

VI—Working in construction.

VII—Working in trade and commerce.

VIII—Working in transport, storage and communications.

IX—Working in other services.

RUPAR TAHSIL **A. VILLAGE**

RURAL

Sl. No.	Village (Hadbast No.)	Amenities	Area in Sq. Miles	Occupied Houses	Households	Total Population			Scheduled Castes		Scheduled Tribes		Literate & Educated	
						P	M	F	M	F	M	F	M	F
1	2	3	4	5	6	7	8	9	10	11	12	13	14	15
1	Nolakha (1)	..	0.27	5	5	11	8	3	1	2	..	..	..	..
2	Dadhi (316)	P.	0.98	37	39	201	118	83	32	25	..	..	48	8
3	Mainpur Hindore (317)	P.	1.05	46	63	311	176	135	40	33	..	..	49	6
4	Tirak Gandhi (2)	..	0.09	4	4	24	11	13	..	..	..	..	1	..
5	Tirak Karman (3)	..	0.34	3	3	17	10	7	..	..	..		..	..
6	Hardo Namoh (318)	..	0.95	67	67	314	169	145	30	20	..	..	27	1
7	Hardo-Haripur (319)	..	0.57	8	8	46	27	19	4	3	..	..	2	..
8	Fatehpur Bunga (320)	P.	0.56	41	44	213	123	90	14	8	..	..	40	6
9	Pirthipur (321)	P.	0.67	48	48	245	128	117	113	103	..	..	40	1
10	Attari (322)	P.	1.29	111	118	646	338	308	36	26	..	..	79	7
11	Chhoti Jhakian (5)	..	0.61	32	32	154	94	60	42	32	..	..	28	3
12	Bal (4)	..	0.55	5	5	30	17	13	..	..	..	..	..	..
13	Halir (323)	..	0.51	6	6	22	10	12	8	11	..	..	1	..
14	Badi Jhakian (324)	P.Po.	1.16	124	124	669	357	312	73	60	..	..	88	14
15	Bhauwal (325)	P.	1.16	57	57	259	150	109	21	13	..	..	65	8
16	Barapind (326)	T.	2.37	220	231	1,279	699	580	181	169	..	..	140	17
17	Bharatgarh (327)	M.D.Rhc. Mp. P & T.	1.67	239	251	1,251	667	584	188	160	..	..	262	144
18	Beli (6)	..	2.02	34	34	240	128	112	..	..	..	..	18	..
19	Kharota (328)	..	0.69	30	30	144	83	61	44	29	..	..	9	2
20	Kakarala (332)	..	0.75	11	11	70	38	32	6	9	..	..	8	..
21	Himatpur (329)	..	0.74											*Un-*
22	Kimatpur (330)	..	0.22	8	8	22	11	11	..	..	..	..	3	11
23	Aluwal (331)	P.	1.31	68	69	391	193	198	37	47	..	..	34	11
24	Nagal (335)	P.Po.	1.96	57	59	310	174	136	50	28	..	..	46	4
25	Dewari (334)	..	1.09	6	6	19	13	6	..	..	..	..	..	..
26	Mangoowal (333)	..	0.53	20	21	137	78	59	31	23	..	..	13	..
27	Majri (11)	..	0.47	21	21	105	59	46	3	1	..	..	6	..
28	Kotbala (10)	..	0.37	64	64	347	179	168	..	..	..	..	47	24
29	Asspur (9)	..	1.32	33	33	199	97	102	6	12	..	..	26	7
30	Tarf (8)	..	0.42											*Un-*
31	Awankot (7)	P.	1.35	35	35	445	244	201	91	68	..	..	72	10
32	Chakdhehra (27)	..	1.10	34	34	206	98	108	47	53	..	..	37	13
33	Mianni (28)	..	0.45	11	11	84	44	40	6	1	..	..	20	12
34	Jahangir (29)	..	0.16	2	2	10	7	3	..	..	..	..	5	..
35	Patial (30)	P.	0.35	55	55	363	186	177	18	18	..	..	59	22
36	Madumajra (25)	..	0.47	20	20	113	55	58	21	21	..	..	21	16
37	Gunumajra (24)	..	0.32	28	28	165	93	72	..	..	..	..	62	2
38	Dobirji (26)	..	0.66	39	39	249	144	105	45	29	..	..	46	12
39	Ratanpur (14)	..	0.24	40	40	227	116	111	..	..	..	..	38	14
40	Nauhon (15)	..	0.40	41	41	165	95	70	72	43	..	..	19	9
41	Ghanauli (13)	M.D. Mp (6). P.&T. E (A).	1.85	394	394	1,901	1,005	896	175	140	..	..	448	174
42	Saini Majra (336)	P.	0.72	76	77	443	250	193	5	1	..	..	78	18
43	Inderpur (12)	..	0.29	12	12	57	32	25	..	..	..	..	15	..
44	Ghanola (337)	P.	0.60	118	118	630	335	295	46	138	..	..	66	7
45	Bikon (338)	..	0.51	49	49	275	139	136	..	..	..	..	43	3
46	Sahu Majra (339)	..	1.31	2	2	15	10	5	..	..	..	..	5	..
47	Chhoti Makori (340)	..	0.75	9	9	37	23	14	21	13	..	..	3	..
48	Bari Makori (341)	E(A).	0.53	28	28	151	80	71	44	40	..	..	7	..
49	Chak Karman (342)	..	0.90	14	14	92	50	42	50	42	..	..	4	..
50	Dhangoli (344)	..	0.95	42	42	168	87	81	69	68	..	..	17	2

AREAS

Total (I—IX)		Workers I		II		III		IV		V		VI		VII		VIII		IX		Non-Workers X		Sl. No.
M	F	M	F	M	F	M	F	M	F	M	F	M	F	M	F	M	F	M	F	M	F	
16	17	18	19	20	21	22	23	24	25	26	27	28	29	30	31	32	33	34	35	36	37	
7	..	2	..	..	..	..	..	2	..	..	..	..	..	..	..	..	..	3	..	1	3	1
72	..	57	..	..	..	..	..	4	..	3	..	..	..	..	..	1	..	7	..	46	83	2
101	6	80	..	3	..	1	..	9	6	..	..	..	..	..	..	5	..	3	..	75	129	3
7	..	7	..	..	..	..	..	..	..	..	..	..	..	..	..	..	..	..	..	4	13	4
8	..	8	..	..	..	..	..	..	..	..	..	..	..	..	..	..	..	..	..	2	7	5
104	2	94	..	1	..	1	..	5	2	..	..	2	..	..	..	..	..	1	..	65	143	6
12	..	11	..	..	..	..	..	1	..	..	..	..	..	..	..	..	..	..	..	15	19	7
70	2	43	..	2	..	..	..	9	2	..	..	..	..	3	..	1	..	12	..	53	88	8
71	..	37	..	2	..	..	..	5	..	..	..	15	..	1	..	..	..	11	..	57	117	9
190	..	151	..	..	..	..	..	22	..	..	..	3	..	6	..	..	..	8	..	148	308	10
59	2	48	..	..	..	..	..	5	2	..	..	..	..	..	..	..	..	6	..	35	58	11
12	..	12	..	..	..	..	..	..	..	..	..	..	..	..	..	..	..	..	..	5	13	12
7	4	7	4	..	..	..	..	..	..	..	..	..	..	..	..	..	..	..	..	3	8	13
202	118	154	113	6	..	..	..	7	2	2	2	9	..	..	..	2	..	22	1	155	194	14
85	1	44	..	..	..	..	..	13	1	..	..	16	..	1	..	1	..	10	..	65	108	15
418	17	250	..	54	..	5	..	59	15	3	..	5	..	11	..	14	..	17	2	281	563	16
331	33	109	17	20	1	1	..	68	6	6	..	14	..	30	..	15	..	68	9	336	551	17
61	..	49	..	..	..	..	..	2	..	..	..	2	..	1	..	..	..	7	..	67	112	18
52	9	33	7	..	..	..	..	7	2	..	..	3	..	1	..	..	..	8	..	31	52	19
25	3	11	2	1	..	..	..	6	1	..	..	..	..	..	..	..	..	7	..	13	29	20
inhabited																						21
4	1	3	..	..	..	..	..	1	1	..	..	..	..	..	..	..	..	..	..	7	10	22
118	24	51	13	..	..	..	1	50	9	..	..	2	..	1	..	2	..	12	1	75	174	23
97	..	49	..	13	..	..	..	20	..	..	..	5	..	2	..	2	..	6	..	77	136	24
8	..	..	..	..	..	..	..	8	..	..	..	..	..	..	..	..	..	..	..	5	6	25
42	..	20	..	7	..	..	..	13	..	..	..	..	..	..	..	1	..	1	..	36	59	26
35	..	34	..	..	..	..	..	..	..	..	..	..	..	..	..	..	..	1	..	24	46	27
94	1	86	..	..	..	..	..	..	..	4	..	2	..	1	..	..	..	1	1	85	167	28
51	1	44	1	..	..	..	..	4	..	..	..	..	..	1	..	..	..	2	..	46	101	29
inhabited																						30
121	4	58	1	3	..	..	..	30	2	1	..	2	..	5	..	..	..	22	1	123	197	31
59	1	46	1	8	..	..	..	..	..	..	..	..	..	..	..	..	..	5	..	39	107	32
21	..	16	..	2	..	..	..	..	..	..	..	..	..	1	..	..	..	2	..	23	40	33
5	..	4	..	..	..	..	..	..	..	..	..	..	..	..	..	..	..	1	..	2	3	34
96	2	80	1	..	..	..	..	5	..	..	..	5	..	..	..	1	..	5	1	90	175	35
29	..	18	..	..	..	..	..	2	..	..	..	..	..	1	..	..	..	8	..	26	58	36
41	3	35	1	..	..	..	..	3	2	..	..	..	..	..	..	..	..	3	..	52	69	37
71	1	59	1	1	..	1	..	3	..	..	..	..	..	..	..	..	..	7	..	73	104	38
54	5	52	5	..	..	..	..	..	..	..	..	..	..	..	..	..	..	2	..	62	106	39
64	11	9	..	..	..	..	..	4	..	..	..	..	..	..	..	..	..	51	11	31	59	40
496	91	176	53	10	..	12	3	84	13	19	6	18	..	74	..	17	..	86	16	509	805	41
124	1	94	..	1	..	..	..	14	1	..	..	1	..	3	..	6	..	5	..	126	192	42
16	..	12	..	1	..	2	..	..	..	..	..	..	..	..	..	..	..	1	..	16	25	43
180	..	122	..	8	..	..	..	20	..	..	..	1	..	3	..	2	..	24	..	155	295	44
78	2	68	2	..	..	..	..	..	..	1	..	3	..	1	..	2	..	3	..	61	134	45
4	..	3	..	..	..	..	..	..	..	..	..	..	..	..	..	..	..	1	..	6	5	46
13	..	6	..	7	..	..	..	..	..	..	..	..	..	..	..	..	..	..	..	10	14	47
49	1	36	1	12	..	..	..	..	..	..	..	..	..	..	..	..	..	1	..	31	70	48
37	..	34	..	1	..	..	..	..	..	..	9	..	..	..	..	..	..	2	..	13	42	49
48	..	19	..	27	..	..	..	1	..	..	..	..	..	1	..	..	..	..	..	39	81	50

RUPAR TAHSIL **A. VILLAGE**

RURAL

Sl. No.	Village (Hadbast No.)	Amenities	Area in Sq. Miles	Occupied Houses	Households	Total Population			Scheduled Castes		Scheduled Tribes		Literate & Educated	
						P	M	F	M	F	M	F	M	F
1	2	3	4	5	6	7	8	9	10	11	12	13	14	15
51	Dheloh (347)	..	0.97											*Un-*
52	Charrian (345)	..	0.19											*Un-*
53	Doghri (346)	P.	0.69	85	85	440	241	199	149	134	..	..	53	5
54	Ahmadpur (19)	Mp(2). S.	0.25	25	25	141	77	64	50	42	..	..	31	5
55	Alipur (18)	..	0.39	71	71	340	188	152	73	63	..	..	50	8
56	Singhpura (17)	..	0.23	25	25	170	90	80	3	..	..	..	44	6
57	Rawal Majra (22)	..	0.19	9	9	78	44	34	1	..	..	..	21	1
58	Thali (16)	..	0.47	138	138	676	355	321	71	48	..	..	152	71
59	Lohgarh *Urf* Fada (23)	..	0.56	91	91	525	281	244	5	4	..	..	100	23
60	Laudi Majra (31)	M. Mp(4). Po.	0.39	134	134	733	370	363	65	54	..	..	202	93
61	Bahadarpur (32)	..	0.26	30	33	227	109	118	..	..	..	..	45	9
62	Alampur (33)	..	0.47	13	13	81	42	39	42	39	..	..	7	1
63	Dakala (34)	..	0.34	77	77	412	216	196	..	..	..	..	89	35
64	Chandpur (21)	P. E(A).	0.34	24	24	148	80	68	15	9	..	..	42	12
65	Blawalpur (20)	..	0.22	25	25	162	86	76	12	11	..	..	39	15
66	Malakpur (35)	P. Po.	1.40	188	192	1,023	545	478	82	77	..	..	215	49
67	Tipal Majra (36)	S. E(A).	0.28	3	3	30	19	11	..	..	..	..	10	4
68	Mianpur Mandalian (38)	..	0.11											*Un-*
69	Mianpur Raian (37)	..	0.12	3	3	4	4	..	1	..	..	..	..	..
70	Katli (40)	P.	0.88	59	59	331	175	156	2	1	..	..	50	11
71	Khwaspur (39)	P. S. E(A).	0.67	105	105	638	369	269	110	84	..	..	108	23
72	Sarafabad *Urf* Nanakpur (43)	..	0.18	38	38	231	115	116	48	45	..	..	32	9
73	Hassainpur (42)	..	0.44	54	54	296	162	134	69	54	..	..	36	3
74	Berampur (350)	..	0.46	19	19	118	75	43	58	36	..	..	25	1
75	Ladhal (349)	S.	0.77	21	21	140	74	66	42	27	..	..	15	10
76	Sanana (348)	..	2.07	16	16	85	55	30	33	15	..	..	14	..
77	Fatehpur (363)	..	1.54	21	21	115	57	58	57	58	..	..	1	..
78	Bhogalan (364)	..	1.04	33	33	185	114	71	114	71	..	..	9	..
79	Mansali (343)	..	1.92											*Un-*
80	Jhandian (365)	..	1.42	9	9	39	29	10	7	1	..	..	9	..
81	Norangpur (366)	..	1.66	3	3	14	9	5	..	..	..	..	1	..
82	Bari (367)	..	3.53											*Un-*
83	Majri (369)	..	4.04	18	18	76	47	29	..	..	..	..	2	..
84	Kakot (368)	..	0.91	43	43	247	135	112	81	68	..	..	24	..
85	Kaduspur (347)	..	0.41	..	..									*Un-*
86	Khanpur (378)	..	0.55	32	32	222	121	101	26	24	..	..	38	4
87	Siasatpur (361)	..	0.73	24	24	127	64	63	29	21	..	..	24	6
88	Sorari (359)	..	0.40											*Un-*
89	Bhulukalewal (362)	..	2.12	11	11	62	34	28	34	28	..	..	7	..
90	Bagwali (358)	..	0.65	3	3	19	8	11	..	..	..	..	6	2
91	Ali Bak (357)	..	0.19											*Un-*
92	Akbarpur (356)	P.	0.46	65	65	400	219	181	128	103	..	..	57	3
93	Shahpur (354)	..	0.07											*Un-*
94	Magror (355)	..	0.73	61	61	337	203	134	68	38	..	..	61	15
95	Majri (353)	..	0.66	56	56	362	190	172	70	75	..	..	49	10
96	Khaladpur (352)	..	0.66	4	4	23	13	10	13	10	..	..	1	..
97	Dargah Shah Khaldenvalid (351)	..	0.82											*Un-*
98	Rupar (Rural) (44)	..	2.09	67	67	394	201	193	197	192	..	..	64	19
99	Badi Haweli (45)	P.	1.25	135	137	779	405	374	123	100	..	..	195	78
100	Chhoti Haweli (48)	E(A).E(D).	0.39	38	41	284	146	138	..	..	..	..	94	55

AREAS

Total (I—IX)		I		II		III		IV		V		VI		VII		VIII		IX		Non-Workers X		Sl. No.
								Workers														
M	F	M	F	M	F	M	F	M	F	M	F	M	F	M	F	M	F	M	F	M	F	
16	17	18	19	20	21	22	23	24	25	26	27	28	29	30	31	32	33	34	35	36	37	
inhabited																						51
inhabited																						52
108	3	66	..	30	..	..	..	1	3	..	..	..	..	5	..	..	..	6	..	133	196	53
34	2	16	..	..	..	..	..	3	2	1	..	10	..	2	..	..	..	2	..	43	62	54
97	..	54	..	..	..	2	..	15	..	2	..	..	..	9	..	3	..	12	..	91	152	55
45	9	32	9	..	..	..	..	..	..	..	..	2	..	1	..	1	..	9	..	45	71	56
32	..	29	..	..	..	1	..	..	..	..	..	1	..	..	..	..	..	1	..	12	34	57
137	66	102	64	..	..	1	..	9	2	..	..	2	..	5	..	3	..	15	..	218	255	58
138	2	103	..	5	..	..	..	14	..	..	..	..	..	1	..	7	..	8	2	143	242	59
176	16	83	6	3	..	..	..	10	6	5	..	3	..	15	..	3	..	54	4	194	347	60
52	1	40	..	1	..	1	..	1	1	1	..	6	..	..	..	2	..	..	..	57	117	61
19	..	12	..	1	..	..	..	2	..	..	..	3	..	..	..	..	..	1	..	23	39	62
109	..	96	..	..	..	..	..	3	..	..	..	2	..	1	..	..	..	7	..	107	196	63
36	1	28	..	6	..	..	..	2	1	..	..	..	..	..	..	..	..	..	..	44	67	64
41	..	27	..	..	..	..	..	2	..	1	..	2	..	..	..	6	..	3	..	45	76	65
256	5	151	3	11	..	5	..	..	..	24	..	4	..	8	..	9	..	44	2	289	473	66
9	..	5	..	..	..	..	..	..	..	..	..	..	..	..	..	..	..	4	..	10	11	67
inhabited																						68
4	..	1	..	3	..	..	..	..	..	..	..	..	..	..	..	..	..	..	..	..	..	69
74	2	47	1	1	..	..	..	6	..	..	..	7	..	3	..	5	..	5	1	101	154	70
186	..	99	..	52	..	..	..	18	..	1	..	..	..	3	..	2	..	11	..	183	269	71
56	7	19	4	14	..	..	..	4	3	1	..	4	..	2	..	2	.	10	..	59	109	72
84	6	35	..	6	..	2	..	6	1	12	5	11	..	3	..	..	..	9	..	78	128	73
45	..	9	..	12	..	..	..	6	..	..	..	1	..	1	..	..	..	16	..	30	43	74
37	..	18	..	15	..	..	..	2	..	..	..	..	..	2	..	..	..	..	..	37	66	75
35	..	35	..	..	..	..	..	..	..	..	..	..	..	..	..	..	..	..	..	20	30	76
27	24	27	24	..	..	..	..	..	..	..	..	..	..	..	..	..	..	..	..	30	34	77
70	29	65	29	..	..	..	..	2	..	..	..	1	..	..	..	..	..	2	..	44	42	78
inhabited																						79
20	..	13	..	1	..	..	..	3	..	..	..	..	..	..	..	..	..	3	..	9	10	80
6	..	4	..	..	..	..	..	1	..	..	..	..	..	..	..	..	..	1	..	3	5	81
inhabited																						82
33	..	31	..	..	..	..	..	2	..	..	..	..	..	..	..	..	..	..	..	14	29	83
80	1	40	..	1	..	..	..	38	1	..	..	..	..	..	..	..	..	1	..	55	111	84
inhabited																						85
75	..	52	..	..	..	..	..	20	..	..	..	..	..	..	..	..	..	3	..	46	101	86
40	1	5	..	9	..	..	..	15	..	..	..	1	..	5	..	..	..	5	1	24	62	87
inhabited																						88
15	..	15	..	..	..	..	..	..	..	..	..	..	..	..	..	..	..	..	..	19	28	89
4	..	4	..	..	..	..	..	..	..	..	..	..	..	..	..	..	..	..	..	4	11	90
inhabited																						91
118	..	79	..	12	..	..	..	18	..	..	..	..	..	1	..	1	..	7	..	101	181	92
inhabited																						93
101	..	76	..	..	..	1	..	5	..	..	..	..	..	1	..	..	..	18	..	102	134	94
119	1	87	..	17	..	2	..	3	1	3	..	..	..	..	..	..	..	7	..	71	171	95
9	..	9	..	..	..	..	..	..	..	..		..	..	..	..	..	..	..	..	4	10	96
inhabited																						97
89	2	15	..	..	..	..	..	7	..	1	..	2	..	3	..	2	..	59	2	112	191	98
187	9	94	3	13	..	5	..	9	3	8	..	16	..	10	..	5	..	27	3	218	365	99
70	..	48	..	4	..	..	..	6	..	4	..	1	..	1	..	..	..	6	..	76	138	100

Sl. No.	Village (Hadbast No.)	Amenities	Area in Sq. Miles	Occupied Houses	Households	Total Population			Scheduled Castes		Scheduled Tribes		Literate & Educated	
						P	M	F	M	F	M	F	M	F
1	2	3	4	5	6	7	8	9	10	11	12	13	14	15
101	Shampur (49)	P.E(A).	0.54	58	59	381	196	185	33	34	..	..	107	46
102	Gurdaspur (75)	..	0.46	31	31	176	89	87	42	39	..	..	19	4
103	Chhota Phul (74)	P.E(D).	0.63	115	115	657	301	356	24	28	..	..	155	99
104	Bara Phul (76)	..	2.03	8	9	47	24	23	19	20	..	..	2	..
105	Nonuwal (77)	..	0.40											*Un-*
106	Taparian/Boothgarh (80)	..	0.17	7	7	31	11	20	11	20	..	..	3	..
107	Ranga (81)	..	0.27											*Un-*
108	Ratanpur (87)	..	0.29											*Un-*
109	Taparia Gadispur (78)	..	0.36	7	7	25	15	10	12	8	..	..	3	..
110	Chhota Sartanpur (72)	..	0.44	2	2	9	6	3	6	3	..	..	2	..
111	Bara Sartanpur (71)	..	0.93	22	22	136	73	63	60	58	..	..	22	1
112	Muzaydinpur (70)	..	0.51	31	31	158	90	68	46	39	..	..	35	1
113	Chapki (88)	..	0.16											*Un-*
114	Khalilpur (82)	..	0.25											*Un-*
115	Asarpur (83)	P.	0.37	32	32	218	114	104	51	45	..	..	46	11
116	Ramgarh (79)	..	0.38											*Un-*
117	Baman (84)	..	0.25	20	20	117	64	53	..	..	..	..	21	7
118	Khizarpur (86)	..	0.82											*Un-*
119	Karkhana Bharatgarh-wala (89)	..	0.17											*Un-*
120	Karkhana Belawala (90)	..	0.48											*Un-*
121	Garhi (85)	..	0.58	24	24	134	72	62	34	34	..	..	20	11
122	Kulya (95)	..	0.39	20	20	117	61	56	42	21	..	..	20	5
123	Shiekhupur (96)	P.	0.54	43	43	221	120	101	37	39	..	..	56	23
124	Mazafat (97)	..	0.15	43	43	247	130	117	..	..	..	..	51	6
125	Ferozepur (98)	..	0.67	198	199	852	433	419	17	31	..	..	121	20
126	Farid (94)	..	0.31											*Un-*
127	Bhauwal (93)	..	0.12											*Un-*
128	Lakhiwal (92)	..	0.18	8	8	56	31	25	..	..	..	..	9	..
129	Beli Atalgarh (91)	..	0.25											*Un-*
130	Beli Kalan (99)	..	0.15											*Un-*
131	Gobindgarh Kulchian (100)	..	0.57											*Un-*
132	Jandanpur (108)	..	1.43	1	1	9	6	3	5	3	..	..	1	..
133	Atari (101)	..	0.42	25	25	131	72	59	34	27	..	..	16	7
134	Bada Dadupur (103)	..	0.24	28	28	151	86	65	70	49	..	..	9	1
135	Chhota Dadupur (104)	..	0.12	18	18	100	58	42	58	42	..	..	2	..
136	Maliwal (107)	..	0.66	11	11	66	33	33	31	33	..	..	5	..
137	Gorkhewal (109)	..	0.29											*Un-*
138	Mullana (110)	..	0.53											*Un-*
139	Taprian Rasidpur (105)	..	0.13											*Un-*
140	Saidpur (112)	..	0.20											*Un-*
141	Sultanpur (111)	..	0.72	2	2	9	5	4	5	4	..	..	..	..
142	Makhuwal (116)	P.	1.40	93	93	561	298	263	219	184	..	..	65	13
143	Chak Lahori (118)	..	0.43											*Un-*
144	Panj Pinda (117)	..	0.23											*Un-*
145	Mohan Majra (123)	..	0.78	37	37	209	110	99	65	60	..	..	35	7
146	Sarangpur (119)	..	0 26											*Un-*
147	Phesa (120)	..	1.30	2	2	11	9	2	..	..	..	..	4	..
148	Chaknahar (121)	..	0.12											*Un-*
149	Fatehgarh/Yiran (122)	..	0.48											*Un-*
150	Rampur (124)	..	0.35	24	26	163	85	78	38	39	..	..	9	2

AREAS

Workers																				Non-Workers		Sl. No.
Total (I—IX)		I		II		III		IV		V		VI		VII		VIII		IX		X		
M	F	M	F	M	F	M	F	M	F	M	F	M	F	M	F	M	F	M	F	M	F	
16	17	18	19	20	21	22	23	24	25	26	27	28	29	30	31	32	33	34	35	36	37	
88	9	60	4	11	3	..	..	5	1	1	..	1	..	..	..	3	..	7	1	108	176	101
46	1	19	..	19	..	..	..	6	..	..	..	..	..	..	..	..	..	2	1	43	86	102
124	22	72	21	14	..	..	..	21	1	1	..	1	..	4	..	1	..	10	..	177	334	103
14	..	6	..	5	..	..	..	2	..	..	..	..	..	..	..	1	..	..	..	10	23	104
inhabited																						105
9	..	8	..	..	..	..	..	1	..	..	..	..	..	..	..	..	..	..	..	2	20	106
inhabited																						107
inhabited																						108
9	..	9	..	..	..	..	..	..	..	..	..	..	..	..	..	..	..	..	..	6	10	109
4	..	4	..	..	..	..	..	..	..	..	..	..	..	..	..	..	..	..	..	2	3	110
36	..	35	..	1	..	..	..	..	..	..	..	..	..	..	..	..	..	..	..	37	63	111
54	..	39	..	8	..	..	..	1	..	1	..	..	..	1	..	1	..	3	..	36	68	112
inhabited																						113
inhabited																						114
58	..	44	..	2	..	..	..	8	..	2	..	1	..	.	..	..	..	1	..	56	104	115
inhabited																						116
38	.	14	..	..	..	..	...	23	..	..	..	..	..	1	..	..	..	..	..	26	53	117
inhabited																						118
inhabited																						119
inhabited																						120
45	..	29	..	5	..	..	..	8	..	..	..	..	..	..	..	..	..	3	..	27	62	121
32	..	24	..	5	..	..	..	..	..	..	..	..	..	..	..	..	..	3	..	29	56	122
60	1	36	..	8	..	..	..	9	1	..	..	1	..	..	..	1	..	5	..	60	100	123
63	7	56	4	2	..	..	..	1	3	..	..	..	..	..	..	2	..	2	..	67	110	124
202	5	168	1	14	..	1	1	4	..	2	..	..	..	4	..	..	..	9	3	231	414	125
inhabited																						126
inhabited																						127
15	..	15	..	..	..	..	..	..	..	..	..	..	..	..	..	..	..	..	..	16	25	128
inhabited																						129
inhabited																						130
inhabited																						131
6	..	5	..	..	..	..	..	..	..	..	..	..	..	..	..	..	..	1	..	..	3	132
41	..	23	..	6	..	1	..	7	..	3	..	..	..	..	..	..	..	1	..	31	59	133
48	1	26	..	5	..	..	..	14	1	..	..	..	..	..	..	..	..	3	..	38	64	134
32	..	18	..	11	..	..	..	2	..	..	..	..	..	..	..	..	..	1	..	26	42	135
21	..	15	..	1	..	..	..	..	..	1	..	..	..	..	..	..	..	4	..	12	33	136
inhabited																						137
inhabited																						138
inhabited																						139
inhabited																						140
3	..	3	..	..	..	..	..	..	..	..	..	..	..	..	..	..	..	..	..	2	4	141
171	5	146	4	4	..	..	..	10	1	..	..	1	..	2	..	..	..	8	..	127	258	142
inhabited																						143
inhabited																						144
72	..	59	..	5	..	..	..	2	..	..	..	1	..	2	..	..	..	3	..	38	99	145
inhabited																						146
8	..	7	..	..	..	..	..	..	..	..	..	..		..	..	..	..	1	..	1	2	147
inhabited																						148
inhabited																						149
51	..	43	..	3	..	..	..	1	..	..	..	..	..	1	..	..	..	3	..	34	78	150

Sl. No.	Village (Hadbast No.)	Amenities	Area in Sq. Miles	Occupied Houses	Households	Total Population			Scheduled Castes		Scheduled Tribes		Literate & Educated	
						P	M	F	M	F	M	F	M	F
1	2	3	4	5	6	7	8	9	10	11	12	13	14	15
151	Behrampur Bet (125)	P.Mp(2).Po.E(A).	1.28	163	167	1,064	568	496	94	58	..	..	198	72
152	Taprian Amarsingh (126)	..	0.82	76	76	541	286	255	20	18	..	..	91	3
153	Daleh (115)	..	0.52	56	57	330	179	151	40	36	..	..	37	7
154	Khokhar (114)	S.	0.73	75	75	534	272	262	31	31	..	..	94	8
155	Salahpur (113)	..	0.36	28	28	176	102	74	33	13	..	..	18	..
156	Dhummewal (138)	..	0.06	24	24	158	92	66	91	66	..	..	8	..
157	Rasidpur (106)	..	0.41	60	60	359	187	172	117	110	..	..	46	..
158	Bazidpur (139)	P.	0.60	98	98	510	283	227	17	19	..	..	104	38
159	Jasran (102)	..	0.37	14	14	110	57	53	29	31	..	..	17	4
160	Bella (141)	M.Mp(5).Po.E(A). E(D).	1.34	210	210	1,111	552	559	126	112	..	..	225	110
161	Balrampur (140)	P.	0.51	40	40	237	133	104	50	39	..	..	27	5
162	Hafizabad (137)	P.Po.	1.36	116	116	709	384	325	77	59	..	..	110	47
163	Fatehpur (132)	..	0.59	77	77	511	282	229	69	59	..	..	74	4
164	Mehtoot (131)	P.	1.46	81	81	552	295	257	77	78	..	..	59	19
165	Rukali Mangarh (130)	S.	1.37	28	28	147	82	65	48	38	..	..	17	4
166	Kahanpur (127)	..	0.46	8	8	75	38	37	..	..	..	..	7	..
167	Kotla Surmakh Singh (128)	S.E(A).	0.79	30	30	176	99	77	26	31	..	..	43	9
168	Kishanpur (129)	..	0.28											Un-
169	Birguru (133)	..	0.27	3	3	17	10	7	..	..	..	..	5	1
170	Taprain Dayalsingh (134)	..	0.36											Un-
171	Khanpur (135)	..	0.37	63	63	418	206	212	8	8	..	..	88	61
172	Aima (136)	..	0.12											Un-
173	Mukarabpur (143)	..	0.34	13	13	81	49	32	23	19	..	..	14	2
174	Chamar Majra (144)	..	0.28	20	21	124	69	55	69	55	..	..	17	..
175	Jatana (142)	P.	0.71	98	101	597	325	272	33	23	..	..	131	42
176	Fatehgarh (63)	..	0.29	5	5	29	15	14	2	..	..	..	5	..
177	Jagatpur (64)	..	0.78	39	39	197	98	99	64	62	..	..	44	14
178	Bheron Majra (62)	P.Mp.Po.	0.80	127	128	635	315	320	69	66	..	..	152	68
179	Bhoja Majra (61)	P.Mp.	1.34	139	141	711	398	313	85	68	..	..	134	37
180	Kheri Salabatpur (66)	M.D.Po.	0.98	128	128	661	321	340	44	39	..	..	176	114
181	Bada Chonta (67)	..	0.72	5	5	31	17	14	5	5	..	..	5	..
182	Bhaiyaien (65)	P.Po.	0.76	143	143	802	411	391	71	66	..	..	173	52
183	Sulemanskoh (69)	..	0.61	35	35	202	108	94	89	84	..	..	35	6
184	Chhota Chonta (68)	..	0.34	17	17	105	54	51	44	33	..	..	8	4
185	Bheni (57)	..	0.55	59	59	283	162	121	14	46	..	..	46	4
186	Mahlan (58)	..	0.49	76	76	444	251	193	97	81	..	..	69	10
187	Kamalpur (60)	P.E(A).	1.46	47	50	325	174	151	64	44	..	..	98	49
188	Chhoti Jhhalian (59)	P.	0.34	69	69	388	197	191	37	33	..	..	75	33
189	Bada Mansuha (53)	P.	0.93	80	80	606	346	260	148	118	..	..	99	29
190	Chhota Mansuha (54)	..	0.43	11	11	69	30	39	..	..	..	..	19	4
191	Bhaowal (55)	..	0.28	36	36	212	122	90	25	24	..	..	44	12
192	Raotan (56)	..	0.30	1	1	12	8	4	..	..	..	..	1	..
193	Bhodhabhiora (73)	P.	0.56	45	45	318	157	161	23	21	..	..	87	4
194	Kherabad (52)	..	0.46	58	58	338	168	170	8	3	..	..	37	20
195	Samrala (51)	S. E(A).	0.55	24	24	137	66	71	38	41	..	..	22	3
196	Rabhipur Beli (47)	..	0.17											Un-
197	Arajl Rupar (46)	..	0.15											Un-
198	Badirelon (50)	E(A).	0.56	49	49	269	140	129	58	53	..	..	38	18
199	Sukhrampur (179)	E(A).	0.33	53	54	305	159	146	..	..	..	..	75	30
200	Kotla Nihang (180)	P(2).Po.S.E(A). E(D).	1.43	301	303	1,736	954	782	185	133	..	..	359	104

AREAS

Workers																				Non-Workers		Sl. No.
Total (I—IX)		I		II		III		IV		V		VI		VII		VIII		IX		X		
M	F	M	F	M	F	M	F	M	F	M	F	M	F	M	F	M	F	M	F	M	F	
16	17	18	19	20	21	22	23	24	25	26	27	28	29	30	31	32	33	34	35	36	37	
303	2	197	..	41	..	..	..	40	2	1	..	..	..	11	..	1	..	12	..	265	494	151
152	1	140	..	..	..	..	..	6	1	..	..	..	..	..	..	1	..	5	..	134	254	152
99	2	57	..	14	..	..	..	14	2	..	..	..	..	1	..	..	..	13	..	80	149	153
129	1	101	1	6	..	..	..	9	..	..	..	1	..	..	..	5	..	7	..	143	261	154
57	1	42	..	13	..	..	..	1	..	..	..	..	..	..	..	..	..	1	1	45	73	155
50	..	48	..	1	..	..	..	..	..	..	..	..	..	..	..	..	..	1	..	42	66	156
96	..	55	..	23	..	..	..	2	..	10	..	..	..	1	..	..	..	5	..	91	172	157
117	..	81	..	2	..	..	..	20	..	2	..	..	..	2	..	1	..	9	..	166	227	158
31	..	20	..	6	..	..	..	..	..	1	..	..	..	..	..	..	..	4	..	26	53	159
246	20	86	..	5	..	..	..	37	..	1	..	1	..	40	..	11	..	65	20	306	539	160
59	..	41	..	2	..	..	..	6	..	1	..	..	..	..	..	..	..	9	..	74	104	161
206	2	144	..	29	..	..	..	7	1	3	..	1	..	4	..	3	..	15	1	178	323	162
154	1	97	..	19	..	..	..	30	1	..	..	1	..	1	..	..	..	6	..	128	228	163
178	2	120	..	29	..	1	..	14	2	1	..	..	..	2	..	1	..	10	..	117	255	164
51	22	30	19	12	..	..	..	5	3	..	..	..	..	1	..	..	..	3	..	31	43	165
27	..	20	..	4	..	..	..	1	..	..	..	..	..	..	..	..	..	2	..	11	37	166
64	14	46	7	10	..	..	..	3	7	..	..	..	..	1	..	..	..	4	..	35	63	167
inhabited																						168
6	..	4	..	..	..	..	..	..	..	..	..	..	..	..	..	..	..	2	..	4	7	169
inhabited																						170
104	..	92	..	..	..	..	..	3	..	..	..	..	..	..	..	..	..	[illegible]	..	102	212	171
inhabited																						172
30	..	27	..	..	..	..	..	..	..	..	..	..	..	..	..	..	..	3	..	19	32	173
35	..	29	..	1	..	..	..	2	..	2	..	..	..	..	..	..	..	1	..	34	55	174
131	20	82	..	4	..	..	..	18	18	1	..	6	..	2	..	1	..	17	2	194	252	175
8	..	5	..	..	..	..	..	..	..	..	..	..	..	..	..	..	..	3	..	7	14	176
45	4	16	1	1	..	..	..	7	2	..	..	..	..	..	..	..	..	21	1	53	95	177
131	2	67	2	7	..	..	..	10	..	1	..	5	..	2	..	1	..	38	..	184	318	178
215	2	117	..	47	..	..	..	24	1	5	..	2	..	8	..	..	..	12	1	183	311	179
113	10	69	6	1	..	3	..	6	..	3	..	2	..	2	..	4	..	23	4	208	330	180
9	8	8	8	..	..	..	..	..	..	..	..	..	..	..	..	..	..	1	..	8	6	181
167	..	95	..	8	..	..	..	24	..	2	..	7	..	2	..	2	..	27	..	244	391	182
55	46	40	40	5	..	..	..	4	6	1	..	..	..	..	..	1	..	4	..	53	48	183
27	5	15	4	7	..	..	..	4	1	..	..	1	..	..	..	..	..	..	..	27	46	184
90	2	47	..	23	..	..	..	15	2	..	..	1	..	..	..	1	..	3	..	72	119	185
138	1	66	..	60	..	..	..	6	1	..	..	..	..	2	..	1	..	3	..	113	192	186
83	..	48	..	8	..	..	..	3	..	..	..	1	..	..	..	1	..	22	..	91	151	187
92	1	45	..	19	..	..	..	17	..	..	..	1	..	1	..	1	..	8	1	105	190	188
165	1	79	..	8	..	1	..	..	..	2	..	2	..	2	..	1	..	70	1	181	259	189
11	..	11	..	..	..	..	..	..	..		..	..	..	..	..	..	..	..	..	19	39	190
62	..	37	..	15	..	..	..	6	..	..	..	..	..	..	..	..	..	4	..	60	90	191
5	..	..	..	4	..	..	..	..	..	..	..	..	..	..	..	..	..	1	..	3	4	192
84	1	59	..	7	..	..	..	7	1	1	..	..	..	..	..	2	..	8	..	73	160	193
66	..	48	..	5	..	..	..	7	..	..	..	..	..	..	..	1	..	5	..	102	170	194
40	..	13	..	3	..	..	..	2	..	1	..	..	..	..	..	..	..	21	..	26	71	195
inhabited																						196
inhabited																						197
75	2	43	..	..	..	..	1	2	..	3	1	9	..	1	..	2	..	15	..	65	127	198
70	1	53	..	..	..	1	..	..	..	1	..	3	..	3	..	1	..	8	1	89	145	199
446	36	181	..	32	..	3	1	49	8	8	..	41	..	28	1	33	..	71	26	508	746	200

RUPAR TAHSIL **A. VILLAGE**

RURAL

Sl. No.	Village (Hadbast No.)	Amenities	Area in Sq. Miles	Occupied Houses	Households	Total Population			Scheduled Castes		Scheduled Tribes		Literate & Educated	
						P	M	F	M	F	M	F	M	F
1	2	3	4	5	6	7	8	9	10	11	12	13	14	15
201	Paprala (184)	P.	0.40	72	72	440	235	205	22	18	..	..	117	39
202	Phoolpur Grewal (181)	P.	0.42	49	51	333	165	168	6	2	..	..	70	38
203	Jhaliansambal (182)	P.	0.61	73	73	379	213	166	54	43	..	..	68	141
204	Bheora (183)	E(D).	0.47	60	60	350	197	153	24	15	..	..	104	23
205	Gurpura (185)	..	0.21	5	5	14	9	5	..	..	..	..	1	..
206	Chhoti Relon (178)	..	0.32	40	41	215	109	106	35	28	..	..	32	7
207	Rasulpur (177)	..	0.31	33	33	213	106	107	11	8	..	..	39	15
208	Bada Bandamehal (173)	..	0.40	56	56	307	155	152	78	80	..	..	33	4
209	Chhota Bandamehal (172)	..	0.20	12	12	83	43	40	..	..	..	..	7	5
210	Gobindpur (174)	..	0.20	28	29	181	100	81	18	8	..	..	55	15
211	Slorah (176)	E(D).	0.41	33	33	244	129	115	10	7	..	..	47	15
212	Bara (175)	E(D).	0.29	40	40	267	143	124	79	66	..	..	4	11
213	Patrehri Rajputan (170)	..	0.55	11	11	81	46	35	8	10	..	..	5	1
214	Sangatpur (171)	..	0.44	13	13	103	58	45	23	14	..	..	9	..
215	Jhalian Kalan (168)	P.Po.S.E(A).E(D).	1.75	186	187	1,146	641	505	160	127	..	..	258	98
216	Patrehri Jatan (169)	P.E(A).	1.01	92	92	596	343	253	142	113	..	..	139	25
217	Balsandah (167)	P.Mp(2).E(A).E(D).	1.83	123	153	876	478	398	129	103	..	..	161	37
218	Dughri (164)	P.	0.59	69	70	444	237	207	92	75	..	..	73	21
219	Kotli (161)	S.E(A).	0.86	60	60	357	197	160	34	29	..	..	90	31
220	Bhakumajra (160)	P.D(2).Mp(3).Po.S. E(D).	0.51	151	151	836	417	419	37	33	..	..	199	84
221	Talahpur (159)	P.E(A).	0.41	75	75	448	224	224	11	12	..	..	127	45
222	Chhota Gadhram (158)	E(A).	0.27	27	27	161	88	73	41	29	..	..	29	15
223	Bada Gadhram (157)	..	0.28	24	24	118	67	57	10	8	..	..	29	14
224	Rampur Bet (156)	..	0.20	21	22	128	68	60	11	10	..	..	24	8
225	Gaggon (155)	P.E(A).	0.94	70	70	399	214	185	101	66	..	..	122	78
226	Dehar (154)	P.Mp.S.E(A).	0.83	74	74	480	271	209	125	94	..	..	90	32
227	Mundian (153)	S.	0.63	37	37	248	147	101	25	20	..	..	50	16
228	Sehlu Majra (152)	..	0.68	42	42	281	160	121	20	15	..	..	53	22
229	Chamkaur Sahib (151)	M.H(2).D.Mp(2). R.H.C.P&T.S.E(A). E(D).	3.20	395	429	2,078	1,164	914	280	216	..	..	606	281
230	Manimajra (150)	..	0.88	35	35	160	89	71	12	9	..	..	27	6
231	Raipur (149)	P.	0.61	70	73	416	202	214	20	23	..	..	83	15
232	Harun (148)	..	1.00	3	3	31	21	10	10	3	..	..	1	..
233	Kandohlah (146)	P.S.E(A).	1.31	124	124	493	263	230	100	77	..	..	104	97
234	Katlor (145)	P.	1.15	76	76	472	259	213	83	56	..	..	103	30
235	Chak Amarsingh (147)	..	0.18											*Un-*
236	Saidpur (304)	..	0.59	31	31	250	155	95	12	10	..	..	61	5
237	Sindhuan (308)	P.S.Po.	1.04	108	108	792	448	344	207	168	..	..	151	37
238	Ratangarh (309)	P.Po.E(A).	1.42	132	132	796	417	379	170	147	..	..	165	68
239	Maneli (310)	H.Po.	0.94	112	112	766	428	338	117	105	..	..	187	60
240	Dhanola (311)	D.	0.88	103	108	731	425	306	97	76	..	..	128	12
241	Manela (312)	P.Po.	0.93	90	95	672	373	299	149	124	..	..	111	14
242	Badichha Chhota (314)	..	0.45	33	33	262	136	126	20	21	..	..	40	5
243	Badichha Bada (313)	..	0.46	74	74	454	242	212	92	80	..	..	91	22
244	Hawara (315)	Po.	2.06	200	201	1,304	730	574	177	142	..	..	191	27
245	Chuhar Majra (307)	P.E(A).	1 24	119	123	771	413	358	93	98	..	..	85	30
246	Barsalpur (306)	P.	1.10	154	154	1,130	629	501	215	174	..	..	162	42
247	Gobindpur *urf* Dahaspur (305)	..	0.34	17	17	160	96	64	28	15	..	..	21	1
248	Bhorra (303)	P.E(A).	1.34	129	129	879	488	391	138	130	..	..	200	55
249	Pipal Majra (302)	P.	0.67	125	125	754	413	341	184	180	..	..	172	38
250	Chhota Makrona (300)	E(A).	0.68	100	102	647	367	280	182	140	..	..	106	15

AREAS

Total (I—IX)		Workers I		II		III		IV		V		VI		VII		VIII		IX		Non-Workers X		Sl. No.
M	F	M	F	M	F	M	F	M	F	M	F	M	F	M	F	M	F	M	F	M	F	
16	17	18	19	20	21	22	23	24	25	26	27	28	29	30	31	32	33	34	35	36	37	
105	4	52	..	..	..	1	..	10	4	2	..	5	..	5	..	8	..	22	..	130	201	201
75	4	61	3	4	..	..	..	4	1	1	..	..	..	1	..	..	..	4	..	90	164	202
111	3	56	..	5	..	2	..	21	..	1	..	16	..	2	..	1	..	7	3	102	163	203
91	2	55	..	2	..	..	..	6	..	..	..	1	..	..	..	6	..	21	2	106	151	204
6	..	6	..	..	..	..	..	..	..	..	..	..	..	..	..	..	..	..	..	3	5	205
41	1	29	1	..	..	..	..	..	..	1	..	..	..	..	..	..	..	11	..	68	105	206
46	..	25	..	..	..	..	..	2	..	4	..	..	..	..	..	1	..	14	..	60	107	207
70	..	20	..	13	..	..	..	8	..	3	..	..	..	2	..	1	..	23	..	85	152	208
25	..	22	..	..	..	1	..	..	..	..	..	..	..	1	..	..	..	1	..	18	40	209
49	..	34	..	..	..	..	..	5	..	1	..	1	..	..	..	..	..	8	..	51	81	210
77	5	56	..	..	..	..	..	6	2	..	..	..	..	..	..	..	..	15	3	52	110	211
83	..	35	..	1	..	..	..	40	..	..	..	..	..	..	..	..	..	7	..	60	124	212
22	..	13	..	..	..	..	..	5	..	..	..	..	..	..	..	..	..	4	..	24	35	213
32	..	23	..	2	..	1	..	4	..	..	..	..	..	..	..	..	..	2	..	26	45	214
312	5	179	..	72	..	..	..	21	..	1	..	1	..	7	..	2	..	29	5	329	500	215
180	3	93	2	9	..	..	..	13	..	..	..	1	..	2	..	5	..	57	1	163	250	216
223	1	111	..	4	..	..	..	28	..	..	..	7	..	9	..	..	..	64	1	255	397	217
127	..	70	..	25	..	2	..	14	..	1	..	4	..	4	..	..	..	7	..	110	207	218
102	..	69	..	12	..	..	..	14	..	1	..	2	..	1	..	..	..	3	..	95	160	219
172	32	93	5	6	..	..	..	24	24	2	1	1	..	6	..	12	..	28	2	245	387	220
65	..	47	..	4	..	..	..	4	..	..	..	..	..	1	..	2	..	7	..	159	224	221
40	1	19	..	15	..	..	..	3	..	..	..	..	..	..	..	..	..	3	1	48	72	222
30	1	21	..	..	..	..	..	7	1	..	..	1	..	..	..	..	..	1	..	37	50	223
43	..	34	..	1	..	1	..	3	..	..	..	..	..	1	..	..	..	3	..	25	60	224
98	..	53	..	5	..	..	..	8	..	..	..	1	..	3	..	..	..	28	..	116	185	225
127	1	63	..	31	..	..	..	9	..	5	..	3	..	5	..	..	..	11	1	144	208	226
88	..	64	..	13	..	..	..	3	..	..	..	..	..	3	..	..	..	5	..	59	101	227
89	6	67	5	1	..	..	..	3	..	1	..	..	..	3	..	..	..	14	1	71	115	228
590	69	111	1	31	..	..	..	120	39	8	..	40	..	87	..	10	..	183	29	574	845	229
50	..	31	..	4	..	..	..	2	..	..	..	3	..	1	..	4	..	5	..	39	71	230
106	..	80	..	13	..	..	..	4	..	..	..	1	..	..	..	..	..	[illegible]	..	96	214	231
14	..	7	..	..	..	..	..	..	..	..	..	..	..	..	..	..	..	7	..	7	10	232
132	3	62		29	..	..	..	16	3	2	..	3	..	6	..	3	..	11	..	131	227	233
129	8	71	..	30	..	..	..	13	8	1	..	..	..	4	..	1	..	9	..	130	205	234
inhabited																						235
73	1	61	..	5	..	..	..	1	..	1	..	..	..	..	..	1	..	4	1	82	94	236
215	8	108	1	63	1	..	..	23	6	..	..	4	..	4	..	1	..	12	..	233	336	237
218	16	97	3	51	..	..	..	44	4	..	..	1	..	4	..	6	..	15	9	199	363	238
205	20	106	..	39	..	..	..	31	10	1	..	2	..	7	..	1	..	18	10	223	318	239
224	1	129	..	10	..	..	..	24	..	..	..	1	..	5	..	..	..	55	1	201	305	240
187	13	72	..	26	..	..	..	42	13	..	..	1	..	4	..	1	..	41	..	186	286	241
76	..	60	..	4	..	..	..	3	..	..	..	..	..	..	..	1	..	8	..	60	126	242
120	..	64	..	13	..	..	..	14	..	..	..	7	..	4	..	1	..	17	..	122	212	243
400	8	207	..	75	..	..	..	80	7	..	..	4	..	14	..	2	..	18	1	330	566	244
232	5	133	..	41	..	..	..	31	5	4	..	3	..	7	..	5	..	8	..	181	353	245
353	84	195	4	112	79		..	24	..	..	1	2	..	7	..	3	..	10	..	276	417	246
56	..	46	..	7	..	1	..	1	..	1	..	..	..	..	..	..	..	..	..	40	64	247
270	..	157	..	49	..	..	..	35	..	..	..	7	..	1	..	..	..	21	..	218	391	248
233	52	100	..	19	..	29	20	46	25	9	7	4	..	15	..	1	..	10	..	180	289	249
183	7	73	..	34	..	..	..	64	7	..	..	1	..	3	..	2	..	6	..	184	273	250

Sl. No.	Village (Hadbast No.)	Amenities	Area in Sq. Miles	Occupied Houses	Households	Total Population			Scheduled Castes		Scheduled Tribes		Literate & Educated	
						P	M	F	M	F	M	F	M	F
1	2	3	4	5	6	7	8	9	10	11	12	13	14	15
251	Bada Makrona (299)	P.S. E(A).	0.90	128	128	824	460	364	100	92	..	..	149	19
252	Roorki Hiran (301)	P.	1.71	126	126	849	470	379	104	84	..	..	137	51
253	Lutheri (291)	Mp.	0.88	152	155	930	548	382	137	98	..	..	244	89
254	Majri (283)	..	0.39	51	51	349	202	147	67	45	..	..	56	13
255	Amrali (290)	P.S. E (A).	1.72	205	205	1,188	678	510	147	118	..	..	191	46
256	Kali Majra (289)	P.	0.45	57	57	405	251	154	98	55	..	..	104	8
257	Gaggarwal (288)	P. Mp (2). E (D).	1.24	146	147	953	516	437	113	92	..	..	122	39
258	Chhota Saidhupur (287)	E(D).	0.45	47	50	342	189	153	55	41	..	..	43	9
259	Bada Saidhupur (286)	P. Mp. E(D).	0.69	119	125	774	409	365	149	134	..	..	137	55
260	Sadhari Majra (285)	P. E(D).	0.69	82	83	481	269	212	56	45	..	..	79	16
261	Prempur (284)	..	0.31	22	22	201	113	88	2	1	..	..	55	12
262	Chhoti Rooni (282)	..	0.28	119	120	134	72	62	2	..	..	..	12	4
263	Badi Rooni (281)	P.	0.52	59	60	338	187	151	42	43	..	..	71	14
264	Udampur (280)	..	0.29	30	30	175	105	70	3	3	..	..	41	16
265	Kotli (272)	..	0.41	68	68	413	225	188	101	85	..	..	62	20
266	Blan (274)	..	0.52	51	52	265	144	121	40	23	..	..	59	23
267	Boothgarh (265)	..	0.31	14	14	83	45	38	25	16	..	..	9	8
268	Kanjoli (266)	P.	0.71	55	55	400	240	160	69	45	..	..	78	25
269	Bhatian (270)	..	0.36	21	21	175	96	79	62	54	..	..	24	10
270	Khant (271)	P(2). Mp(2). Po.	1.54	160	160	1,031	553	478	121	110	..	..	252	159
271	Manpur (273)	..	0.57	93	93	547	305	242	108	88	..	..	99	64
272	Toderpur (269)	P.	0.63	54	57	369	214	155	51	26	..	..	75	40
273	Shadipur (268)	..	0.46	27	27	162	97	65	6	5	..	..	27	2
274	Panjkuha (267)	P.	1.32	135	135	792	415	377	172	154	..	..	128	32
275	Dumchheri (262)	P. E(A).	1.99	122	122	740	405	335	72	67	..	..	178	44
276	Sangatpur (263)	S. E(A).	0.61	19	21	142	69	73	10	18	..	..	20	19
277	Rampur Mehrab (264)	..	0.54	4	4	26	16	10	1	..	..	..	6	3
278	Shekhu Majra (255)	..	0.62	34	39	224	131	93	46	28	..	..	38	9
279	Chlaki (256)	P. Mp. S.E(A).	0.58	49	50	262	126	136	50	62	..	..	53	24
280	Bhebalpur (260)	..	0.51	37	37	217	122	95	38	25	..	..	41	15
281	Tajpur (261)	P.	0.52	57	58	397	212	185	34	31	..	..	84	27
282	Badwali (251)	P.	0.90	108	111	745	420	325	140	99	..	..	108	28
283	Kalehri (252)	E(D).	0.25	63	64	363	193	170	102	87	..	..	85	27
284	Shahpur (259)	P.S. E(A).	0.49	11	11	88	42	46	16	16	..	..	13	5
285	Rattangarh (250)	P.Mp(2).S.E(A). E(D).	0.89	131	131	768	429	339	90	63	..	..	214	74
286	Chhoti Mandoli (249)	P.E(A).	0.79	82	84	502	282	220	40	34	..	..	89	44
287	Ramgarh (253)	..	0.41	41	51	338	175	163	77	46	..	..	53	21
288	Datarpur (258)	P.S.	0.49	65	68	442	243	199	56	42	..	..	77	25
289	Ram Bag (257)	..	0.21											Un-
290	Murinda (Rural) (254)	..	3.73	18	19	67	43	24	7	..	..	..	20	5
291	Badi Mandoli (248)	P(2). Mp(2). E(A).	2.32	246	249	1,373	751	622	195	162	..		296	112
292	Mankheri (247)	P.S. E(A).	0.83	60	60	421	232	189	59	48	..	..	65	24
293	Chotamla (246)	P.S. E(A).	1.41	91	91	576	311	265	145	111	..	..	128	35
294	Akbarpur (245)	S. E(A).	0.45	8	8	77	40	37	12	5	..	..	22	21
295	Kherpur (242)	..	0.55	63	63	392	206	186	39	28	..	..	77	23
296	Kishanpur (243)		0.32											Un-
297	Rangian (241)	P.S.	0.70	135	135	787	442	345	87	74	..	..	219	60
298	Dhangrali (244)	P.Mp(3). Po.	0 62	162	162	1,003	546	457	215	181	..	..	224	71
299	Bhamnara (232)	P.S. E(A).	1.30	110	114	672	366	306	160	121	..	..	122	41
300	Nathmalpur (233)	P.	0.62	100	100	690	411	279	184	120	..	..	114	17

AREAS

Total (I—IX)		Workers I		II		III		IV		V		VI		VII		VIII		IX		Non-Workers X		Sl. No.
M	F	M	F	M	F	M	F	M	F	M	F	M	F	M	F	M	F	M	F	M	F	
16	17	18	19	20	21	22	23	24	25	26	27	28	29	30	31	32	33	34	35	36	37	
239	9	141	1	14	..	..	..	55	2	2	..	2	..	4	..	5	..	16	6	221	355	251
251	4	156	1	67	..	..	..	14	1	2	..	..	..	1	..	2	..	9	2	219	375	252
276	9	125	..	51	..	..	..	34	3	5	1	1	..	15	..	3	..	42	5	272	373	253
116	1	63	1	27	..	..	..	5	..	10	..	..	..	3	..	3	..	5	..	86	146	254
358	4	202	..	88	..	2	..	20	2	23	2	..	..	8	..	2	..	13	..	320	506	255
125	1	40	..	6	..	..	..	64	1	1	..	..	..	4	..	1	..	9	..	126	153	256
285	26	168	..	48	..	..	..	41	13	..	..	..	..	9	..	1	..	18	13	231	411	257
129	5	91	..	10	1	..	..	12	..	..	..	..	..	1	..	..	..	15	4	60	148	258
211	16	96	..	21	..	1	..	40	..	7	8	3	..	4	..	5	..	34	8	198	349	259
140	2	81	..	7	..	..	..	14	1	3	..	2	..	9	..	1	..	23	1	129	210	260
53	1	42	..	1	..	..	..	3	..	..	..	2	..	..	..	..	..	5	1	60	87	261
45	1	41	1	2	..	..	..	..	..	..	..	..	..	..	..	1	..	1	..	27	61	262
119	..	78	..	23	..	..	..	13	..	..	..	..	..	1	..	2	..	2	..	68	151	263
54	..	48	..	1	..	..	..	1	..	..	..	1	..	..	..	..	..	3	..	51	70	264
111	3	36	..	13	..	..	..	33	2	1	..	5	..	6	..	1	..	16	1	114	185	265
82	7	37	5	14	..	..	..	2	1	1	..	1	..	..	..	2	..	25	1	62	114	266
18	..	8	..	4	..	..	..	2	..	..	..	..	..	..	..	..	..	4	..	27	38	267
118	6	68	..	10	..	..	..	14	1	..	..	..	..	2	..	..	..	24	5	122	154	268
52	1	22	..	14	..	..	..	6	..	..	..	1	..	..	..	..	..	9	1	44	78	269
311	18	159	..	46	..	..	..	46	7	7	..	6	..	9	..	6	..	32	11	242	460	270
145	2	77	..	46	..	..	..	5	..	..	..	..	..	3	..	1	..	13	2	160	240	271
125	7	72	..	24	..	..	..	5	..	..	..	..	..	..	..	..	..	24	7	89	148	272
60	2	42	..	5	..	..	..	3	..	..	..	..	..	2	..	..	..	8	2	37	63	273
211	2	102	2	29	..	..	..	8	..	..	..	..	..	..	..	..	..	72	..	204	375	274
222	3	136	..	23	..	1	..	16	2	..	..	..	..	2	..	..	..	44	1	183	332	275
38	1	27	..	4	..	..	..	1	..	..	..	1	..	..	..	..	..	5	1	31	72	276
10	..	9	..	..	..	..	..	..	..	..	..	..	..	..	..	..	..	1	..	6	10	277
76	..	50	..	4	..	..	..	3	..	..	..	..	..	..	..	..	..	19	..	55	93	278
73	5	30	..	8	..	..	..	20	5	..	..	1	..	3	..	..	..	11	..	53	131	279
61	2	31	..	8	..	..	..	8	..	..	..	..	..	..	..	1	..	13	2	61	93	280
100	1	73	..	4	..	..	..	7	1	1	..	..	..	1	..	..	..	14	..	112	184	281
221	..	136	..	40	..	..	..	32	..	1	..	1	..	2	..	1	..	8	..	199	325	282
92	..	26	..	34	..	..	..	10	..	8	..	2	..	6	..	..	..	6	..	101	170	283
23	..	14	..	3	..	..	..	1	..	..	..	..	..	..	..	..	..	5	..	19	46	284
195	1	114	1	25	..	..	..	30	..	6	..	..	..	4	..	..	..	16	..	234	338	285
157	1	112	..	25	..	..	..	12	..	..	..	1	..	2	..	..	..	5	1	125	219	286
80	3	31	..	10	..	..	..	11	1	2	..	..	..	..	..	1	..	25	2	95	160	287
130	..	88	..	13	..	..	..	11	..	1	..	2	..	3	..	..	..	12	..	113	199	288
inhabited																						289
26	..	2	..	..	..	5	..	1	..	3	..	8	..	3	..	1	..	3	..	17	24	290
362	7	188	..	93	..	2	..	34	1	2	..	9	..	9	..	2	..	23	6	389	615	291
129	4	87	2	14	..	..	..	7	..	1	..	1	..	..	..	..	..	19	2	103	185	292
153	4	74	..	41	..	..	..	23	3	..	..	1	..	3	..	2	..	9	1	158	261	293
21	1	17	..	2	..	..	..	..	..	..	..	..	..	..	..	2	..	..	1	19	36	294
105	1	59	..	14	..	..	..	6	1	2	..	10	..	..	..	1	..	13	..	101	185	295
inhabited																						296
240	28	106	.	14	..	.	..	70	28	..	..	11	..	6	..	3	..	30	..	202	317	297
262	9	98	1	32	..	..	..	41	3	..	..	13	..	6	..	4	..	68	5	284	448	298
188	..	101	..	31	..	1	..	9	..	1	..	1	..	4	..	..	..	40	..	178	306	299
215	8	116	4	37	..	..	..	39	3	6	..	3	..	6	..	..	..	17	1	196	271	300

Sl. No.	Village (Hadbast No.)	Amenities	Area in Sq. Miles	Occupied Houses	Households	Total Population			Scheduled Castes		Scheduled Tribes		Literate & Educated	
						P	M	F	M	F	M	F	M	F
1	2	3	4	5	6	7	8	9	10	11	12	13	14	15
301	Saheri (240)	P.E(A).	1.03	137	137	856	477	379	192	157	..	..	121	48
302	Gopalpur (234)	..	0.54	62	62	348	193	155	55	58	..	..	34	5
303	Kakrali (231)	P.	1.48	156	163	1,013	555	458	198	184	..	..	173	26
304	Sotal (224)	P.Po.	1.40	140	143	926	491	435	61	56	..	..	152	46
305	Dhanori (230)	P.Po.S.E(A).	1.96	376	376	1,436	777	659	114	116	..	..	253	75
306	Bur Majra (227)	P.Mp(3). Po. E(D).	1.69	206	206	1,209	675	534	116	93	..	..	288	124
307	Rasulpur (229)	H.S.E(A).	1.14	107	107	679	362	317	118	112	..	..	104	44
308	Kalnnur (235)	M.H.C. Mp(4), Po.	1.31	295	295	1,591	865	726	266	231	..	..	348	154
309	Kotla (237)	E(D).	0.39	9	9	111	62	49	1	..	..	..	36	11
310	Fatehgarh (236)	S.	0.49	60	60	447	246	201	90	76	..	..	65	4
311	Arnouli (238)	S.E(A).	0.68	46	46	294	154	140	111	46	..	..	43	5
312	Bangian (239)	..	0.27	32	32	193	102	91	29	26	..	..	35	11
313	Dholan Majra (277)	..	0.48	53	53	347	196	151	12	8	..	..	66	19
314	Kanjla (276)	S.	0.70	59	59	387	222	165	93	63	..	..	60	14
315	Kalaran (275)	P.E(A).E(D).	1.02	91	91	489	268	221	76	66	..	..	52	17
316	Sarhana (279)	P. E(A).	0.48	81	82	511	278	233	94	77	..	..	76	15
317	Mundian (278)	P.	0.95	136	136	891	499	392	196	126	..	..	150	50
318	Dumna (295)	P.Po.S.E(A).E(D).	0.53	111	111	602	340	262	186	102	..	..	127	61
319	Chaklan (292)	P.	0.89	117	118	806	445	361	129	99	..	..	149	69
320	Ramgarh (293)	..	0.44	54	54	402	217	185	71	53	..	..	85	35
321	Oind (294)	P.S.E(A).	1.45	191	193	1,244	714	530	199	149	..	..	234	65
322	Chhota Samana (296)	P.E(A).	0.79	76	76	518	296	222	42	31	..	..	93	36
323	Bada Samana (297)	P.Mp.Po.E(A).	1.53	149	149	1,079	595	484	141	122	..	..	161	37
324	Slampur (298)	M. E(A).	1.26	133	133	798	436	362	122	118	..	..	170	31
325	Samroli (228)	..	0.46	27	27	185	92	93	34	44	..	..	7	..
326	Rulu Majra (163)	P.	0.95	140	140	845	453	392	134	101	..	..	135	45
327	Santpur (162)	P.	0.50	47	47	355	203	152	70	60	..	..	70	15
328	Mahpalon (165)	..	0.38	1	1	3	2	1	..	..	..	..	2	..
329	Salehpur (166)	..	1.06	60	60	383	212	171	40	46	..	..	63	12
330	Dolchi Majra (226)	P.	0.75	75	75	474	270	204	88	79	..	..	97	33
331	Goslan (225)	P.	0.55	83	84	502	271	231	119	89	..	..	109	39
332	Sehu Majra (222)	P.	0.64	102	102	619	338	281	160	138	..	..	185	71
333	Mugal Majra (223)	..	0.53	59	60	375	223	152	68	58	..	..	134	29
334	Bhagu Majra (210)	P.	0.59	58	59	441	239	202	74	65	..	..	95	38
335	Lohari (209)	..	0.41	52	52	385	206	179	63	65	..	..	64	4
336	Atalgarh (208)	..	0.30	17	17	127	65	62	6	12	..	..	18	2
337	Kishanpura (207)	P.Mp.Po.	0.53	67	67	403	227	176	39	31	..	..	104	37
338	Kakrun (206)	P.	0.64	58	58	422	239	183	37	32	..	..	86	22
339	Kalal Majra (205)	..	0.59	57	57	356	214	142	85	59	..	..	43	..
340	Charrian (204)	P.	0.94	123	124	722	402	320	53	40	..	..	126	34
341	Braman Majra (213)	P.	0.68	76	76	404	218	186	57	50	..	..	108	28
342	Santpur *Urf* Chupki (212)	..	0.23	11	11	113	61	52	..	..	..	..	38	22
343	Chaklan (211)	..	0.44	25	25	187	114	73	1	..	..	..	47	14
344	Haripur *Urf* Rur Majra (221)	..	0.39	28	28	203	111	92	4	3	..	..	62	29
345	Khahra (216)	E(D).	0.85	93	95	677	387	290	76	59	..	..	111	18
346	Singh (215)	H.Rhc.Mp.E(D).	0.41	73	74	420	211	209	3	1	..	..	86	40
347	Bhagwantpur (214)	H.Po.E(D).	0.59	83	84	447	240	207	124	96	..	..	92	36
348	Solkhian (217)	P.S.E(A).E(D).	0.83	122	123	675	370	305	145	102	..	..	123	38
349	Ushmanpur (218)	E(D).	0.28	23	24	181	103	78	1	..	..	..	51	9
350	Behrampur (219)	P.Po.E (D).	1 19	175	175	977	547	430	153	120	..	..	256	48

AREAS

Workers																				Non-Workers		Sl. No.
Total (I—IX)		I		II		III		IV		V		VI		VII		VIII		IX		X		
M	F	M	F	M	F	M	F	M	F	M	F	M	F	M	F	M	F	M	F	M	F	
16	17	18	19	20	21	22	23	24	25	26	27	28	29	30	31	32	33	34	35	36	37	
253	2	112	2	28	..	30	..	35	..	7	..	10	..	11	..	2	..	18	..	224	377	301
114	..	79	..	1	..	..	..	31	..	..	..	..	..	..	..	..	..	3	..	79	155	302
289	1	162	1	20	..	..	..	57	..	3	..	3	.	2	..	1	..	41	..	266	457	303
242	2	152	..	25	..	..	..	37	2	2	..	3	..	3	..	2	..	18	..	249	433	304
395	12	258	..	34	1	2	..	45	9	3	..	2	..	10	..	6	..	35	2	382	647	305
332	15	191	..	22	..	..	..	33	4	9	1	1	..	9	..	3	..	64	10	343	519	306
193	11	120	..	32	..	..	..	13	2	1	..	2	..	3	..	..	..	22	9	169	306	307
434	1	132	..	17	..	..	..	91	..	14	..	5	..	47	1	7	..	121	..	431	725	308
30	..	27	..	1	..	..	..	..	..	..	..	..	..	..	..	..	..	2	..	32	49	309
139	5	91	..	9	..	..	..	19	1	3	1	..	..	..	..	..	..	17	3	107	196	310
72	..	22	..	48	..	..	..	1	..	..	..	..	..	..	..	..	..	1	..	82	140	311
64	..	40	..	21	..	.	..	..	..	..	..	1	..	..	..	1	..	1	..	38	91	312
115	..	68	..	5	..	2	..	15	..	..	..	..	..	..	..	..	..	25	..	81	151	313
121	1	70	..	10	..	..	..	12	..	..	..	..	..	3	..	..	..	26	1	101	164	314
153	4	84	1	42	..	..	..	13	3	..	..	..	..	2	..	..	..	12	..	115	217	315
162	31	77	28	23	..	1	..	12	..	2	..	1	..	8	..	3	..	35	3	116	202	316
270	2	147	1	82	..	..	..	25	1	1	..	3	..	1	..	1	..	10	..	229	390	317
156	7	61	..	21	..	..	..	10	..	..	..	..	..	3	..	4	..	57	7	184	255	318
214	2	104	..	54	..	..	..	18	..	1	..	13	..	5	..	3	..	16	2	231	359	319
110	5	58	..	30	..	..	..	3	..	..	..	..	..	1	..	4	..	14	5	107	180	320
392	14	213	..	36	..	1	..	35	1	26	4	6	..	7	..	5	..	63	9	322	516	321
177	6	123	..	20	..	..	..	14	2	..	..	2	..	2	..	1	..	15	4	119	216	322
324	..	181	..	37	..	1	..	35	..	6	..	..	..	8	..	1	..	55	..	271	484	323
235	2	137	..	40	..	..	..	39	..	6	..	1	..	5	..	..	..	7	2	201	360	324
64	..	45	..	15	..	..	..	1	..	..	..	..	..	..	..	..	..	3	..	28	93	325
245	..	130	..	19	..	3	..	42	..	..	..	3	..	..	..	1	..	47	..	208	392	326
110	..	74	..	3	..	..	..	5	..	..	..	..	..	1	..	..	..	27	..	93	152	327
2	..	..	..	..	..	..	..	2	..	..	..	..	..	..	..	..	..	..	..	..	1	328
129	2	84	1	4	..	..	..	27	..	..	..	..	..	1	..	..	..	13	1	83	169	329
138	4	74	1	16	..	1	..	22	2	6	..	2	..	2	..	2	..	13	1	132	200	330
133	2	53	..	11	..	..	..	48	2	4	..	3	..	2	..	2	..	10	..	138	229	331
146	35	59	..	15	..	..	..	48	30	1	..	2	..	1	..	1	..	19	5	192	246	332
89	3	35	..	10	..	..	..	17	2	1	..	4	..	2	..	4	..	16	1	134	149	333
133	8	83	..	5	..	1	..	5	6	3	..	2	..	2	..	..	..	32	2	106	194	334
113	6	64	3	1	..	..	..	14	1	..	..	..	..	1	..	2	..	31	2	93	173	335
38	1	32	..	..	..	..	..	2	..	..	..	..	..	1	..	..	..	3	1	27	61	336
119	41	80	27	9	..	..	..	10	10	1	..	..	..	4	..	2	..	13	4	108	135	337
125	6	83	..	5	..	..	..	18	..	..	..	1	..	1	..	..	..	17	6	114	177	338
104	2	58	..	21	..	..	..	2	1	1	..	..	..	1	..	..	..	21	1	110	140	339
217	11	141	1	21	..	..	..	26	8	2	..	2	..	3	..	..	..	22	2	185	309	340
105	1	55	..	14	..	..	..	18	..	..	..	1	..	3	..	1	..	13	1	113	185	341
32	..	22	..	4	..	..	..	..	..	..	..	..	..	..	..	..	..	6	..	29	52	342
59	1	47	1	8	..	..	..	..	..	..	..	..	..	..	..	1	..	3	..	55	72	343
53	1	41	..	5	1	1	..	..	..	1	..	..	..	..	..	..	..	5	..	58	91	344
199	26	125	2	8	..	..	..	16	12	3	5	5	..	3	..	3	..	36	7	188	264	345
96	2	45	..	..	..	1	..	7	1	5	..	3	..	6	..	2	..	27	1	115	207	346
112	21	27	2	17	..	..	1	13	6	6	2	..	..	8	..	1	..	40	10	128	186	347
192	1	85	..	55	1	..	..	30	..	2	..	4	..	1	..	1	..	14	..	178	304	348
56	..	28	..	..	..	22	..	..	..	2	..	..	..	1	..	..	..	3	..	47	78	349
273	25	96	..	9	..	23	..	40	3	11	..	2	..	14	1	23	..	55	21	274	405	350

Sl. No.	Village (Hadbast No.)	Amenities	Area in Sq. Miles	Occupied Houses	Households	Total Population			Scheduled Castes		Scheduled Tribes		Literate & Educated	
						P	M	F	M	F	M	F	M	F
1	2	3	4	5	6	7	8	9	10	11	12	13	14	15
351	Patharmajra (220)	..	0.44	42	42	223	133	90	8	6	..	..	52	10
352	Chhoti Gandhon (187)	..	0.23	26	26	126	65	61	..	..	..	..	33	9
353	Lakhmipur (186)	..	0.44	61	61	402	213	189	60	48	..	..	84	21
354	Manak Majra (189)	P.S.E (A). E(D).	0.43	75	75	405	215	190	56	51	..	..	93	38
355	Rangilpur (188)	P.E(D).	0.39	60	60	353	180	173	93	85	..	..	88	34
356	Badi Gandhon (191)	E(D).	0.30	38	38	368	184	184	41	43	..	..	78	21
357	Raipur Patti (193)	..	0.24	6	6	20	13	7	..	..	..	..	3	..
358	Rajamajra (192)	P.	0.86	61	61	392	209	183	49	44	..	..	91	40
359	Mianpur (194)	M.Mp(2). Po. E(A). E(D).	1.08	227	234	1,162	645	517	139	115	..	..	291	89
360	Thona (190)	E(D).	0.64	96	97	654	363	291	76	49	..	..	97	22
361	Dau Majra (195)	..	0.10											*Un-*
362	Parri (196)	E (D).	0.44	25	25	193	100	93	..	..	..	..	33	10
363	Sainjalpur (197)	P.	0.78	81	81	440	248	192	91	75	..	..	97	13
364	Santokhgarh (198)	..	0.45	48	50	286	168	118	3	..	..	..	66	10
365	Bhaddal (360)	P.	0.63	50	50	317	187	130	133	97	..	..	41	4
366	Panjola (201)	M. Mp.	0.80	80	84	541	315	226	69	52	..	..	118	30
367	Panjoli (200)	E (D).	0.35	36	37	260	151	109	50	37	..	..	52	14
368	Madpur (199)	E (D).	0·34	27	27	185	110	75	16	12	..	..	38	10
369	Akalgarh (202)	P.E (A).E(D).	0.78	70	70	446	240	206	42	24	..	..	92	57
370	Ramgarh (203)	E(D).	0.64	63	63	378	183	195	4	7	..	..	77	23
371	Balamgarh *urf* Mandwara	P.Mp(3). Po.	2.20	185	189	1,036	545	491	211	201	..	..	166	35
372	Jabarhera (385) (386)	..	0.62											*Un-*
373	Sultanpur (384)	..	0.49											*Un-*
374	Bandrak (383)	P.	0·87	51	51	323	190	133	32	28	..	..	58	14
375	Rampur (382)	..	0.82	100	100	583	322	261	85	73	..	..	149	41
376	Chhoti Babani (381)	..	0.44	7	7	91	48	43	..	..	..	..	17	6
377	Badi Babani (380)	..	0.53	35	36	194	116	78	20	17	..	..	35	2
378	Ramgarh (379)	..	0.43	36	36	203	107	96	2	..	..	..	53	29
379	Parkhali (376)	M. Po.	0.87	150	150	890	497	393	189	143	..	..	196	63
380	Kishanpura (375)	..	0.18											*Un-*
381	Kheri (373)	P.Mp.	1.23	93	93	550	312	238	138	104	..	..	105	32
382	Hirdapur (374)	P.	1.32	113	113	604	346	258	128	107	..	..	136	42
383	Harnampur (372)	..	0.89	6	6	36	22	14	8	6	..	..	4	3
384	Haripur (371)	P.	1.32	57	68	369	205	164	..	..	..	..	53	16
385	Bardar (370)	P.	6.83	106	113	593	333	260	26	13	..	..	51	7

AREAS

Total (I—IX)		Workers I		II		III		IV		V		VI		VII		VIII		IX		Non-Workers X		Sl. No.
M	F	M	F	M	F	M	F	M	F	M	F	M	F	M	F	M	F	M	F	M	F	
16	17	18	19	20	21	22	23	24	25	26	27	28	29	30	31	32	33	34	35	36	37	
81	1	40	..	..	..	..	..	5	1	5	..	5	..	..	..	4	..	22	..	52	89	351
33	1	26	..	..	..	..	..	3	..	..	..	..	..	..	..	2	..	2	1	32	60	352
111	1	59	..	1	..	..	..	24	..	3	..	1	..	1	..	6	..	16	1	102	188	353
133	12	74	..	15	..	..	..	14	4	2	..	..	..	4	..	2	..	22	8	82	178	354
77	5	30	..	1	..	2	..	8	..	4	..	8	..	2	..	3	..	19	5	103	168	355
82	..	56	..	9	..	..	..	2	..	..	..	..	..	..	..	3	..	12	...	102	184	356
10	..	..	..	..	..	..	..	..	..	..	..	8	..	..	..	..	..	2	..	3	7	357
99	13	48	2	6	..	1	..	15	1	..	..	4	..	..	..	..	..	25	10	110	170	358
331	23	162	3	23	..	7	..	48	13	1	1	7	..	23	1	7	..	53	5	314	494	359
187	13	99	..	35	..	..	..	26	7	4	..	5	..	2	..	..	..	16	6	176	278	360
inhabited																						361
52	..	48	..	..	..	1	..	..	..	..	..	..	..	..	..	1	..	2	..	48	93	362
139	3	70	..	13	..	2	..	41	3	1	..	..	..	2	..	..	..	10	..	109	189	363
102	..	83	..	6	..	..	..	3	..	..	..	1	..	..	..	..	..	9	..	66	118	364
95	..	38	..	35	..	..	..	11	..	..	..	1	..	..	..	..	..	10	..	92	130	365
180	5	100	..	5	..	..	..	25	1	1	..	..	..	2	..	2	..	45	4	135	221	366
75	..	51	..	9	..	..	..	..	..	..	..	..	..	..	..	..	..	15	..	76	109	367
65	1	46	..	6	..	..	..	1	1	..	..	..	..	..	..	1	..	11	..	45	74	368
114	25	73	14	6	..	..	..	10	7	5	..	2	..	3	..	..	..	15	4	126	181	369
92	1	80	..	1	..	..	..	3	..	1	..	1	..	..	..	4	..	2	1	91	194	370
292	6	104	1	3	..	6	..	91	4	7	..	1	..	23	..	2	..	55	1	253	485	371
inhabited																						372
inhabited																						373
114	3	92	..	4	..	..	..	8	1	..	..	..	..	..	..	..	..	10	2	76	130	374
169	6	82	..	3	1	6	..	41	1	..	..	2	..	5	..	1	..	29	4	153	255	375
30	..	30	..	..	..	..	..	..	..	..	..	..	..	..	..	..	..	..	..	18	43	376
64	..	55	..	..	..	..	..	6	..	1	..	..	..	..	..	1	..	1	..	52	78	377
73	1	65	..	..	..	..	..	..	..	..	..	..	..	..	..	..	..	8	1	34	95	378
250	7	85	1	53	2	3	..	66	4	9	..	1	..	16	..	1	..	16	..	247	386	379
inhabited																						380
178	3	82	..	16	..	..	..	34	1	..	..	1	..	6	..	2	..	37	2	134	235	381
184	4	99	2	8	..	1	..	23	2	4	..	..	..	5	..	2	..	42	..	162	254	382
9	1	8	..	1	..	..	..	..	..	..	..	..	..	..	..	..	..	..	1	13	13	383
138	3	108	3	5	..	..	..	24	..	..	..	..	..	..	..	..	..	1	..	67	161	384
232	4	178	..	..	..	32	4	..	..	5	..	..	..	1	..	..	..	16	..	101	256	385

Sl. No.	Town/Ward/Block	Amenities	Area in Sq. Miles	Occupied Houses	Households	Total Population			Scheduled Castes		Scheduled Tribes		Literate & Educated	
						P	M	F	M	F	M	F	M	F
1	2	3	4	5	6	7	8	9	10	11	12	13	14	15
1	RUPAR—		2.21	3,007	3,075	14,136	7,703	6,433	834	605	..	..	4,751	2,980
	Ward I—													
	Block (1)	..		194	194	734	441	293	55	42	..	..	160	58
	,, (2)	..		135	135	631	359	272	28	33	..	..	172	119
	,, (3)	..		111	113	560	289	271	20	19	..	..	191	134
	Ward II—													
	Block (4)	..		78	83	440	228	212	81	53	..	..	135	96
	,, (5)	..		85	88	467	237	230	41	37	..	..	166	112
	,, (6)	..		79	85	443	226	217	27	20	..	..	142	95
	Ward III—													
	Block (7)	..		66	66	339	188	151	160	123	..	..	74	29
	,, (8)	..		63	67	341	186	155	30	18	..	..	138	90
	Ward IV—													
	Block (9)	..		105	110	477	259	218	..	..	..	..	173	115
	,, (10)	..		103	103	511	273	238	..	..	..	..	214	148
	,, (11)	..		107	107	480	233	247	..	..	..	..	166	139
	Ward V—													
	Block (12)	..		98	104	444	239	205	31	1	..	..	180	127
	,, (13)	..		82	84	457	242	215	..	..	..	..	171	129
	Ward VI—													
	Block (14) and (15)	..		143	147	698	381	317	..	..	..	..	267	151
	Ward VII—													
	Block (16)	..		128	134	574	316	258	51	52	..	..	164	95
	,, (17)	..		106	107	506	272	234	17	2	..	..	193	133
	,, (18)	..		141	148	534	353	181	24	9	..	..	149	37
	Ward VIII—													
	Block (19)	..		92	99	485	257	228	32	14	..	..	160	97
	,, (20)	..		95	96	506	266	240	..	..	..	..	213	140
	,, (21)	..		86	86	452	244	208	..	..	..	..	170	132
	Ward IX—													
	Block (22)	..		99	99	429	219	210	3	7	..	..	157	130
	,, (23)	..		81	81	383	199	184	9	7	..	..	146	93
	,, (24)	..		86	86	410	208	202	1	1	..	..	132	89
	Ward X—													
	Block (25)	..		91	92	479	222	257	..	..	..	..	143	111
	,, (26)	..		76	77	411	262	149	31	16	..	..	171	65
	,, (27)	..		98	103	499	270	229	75	57	..	..	147	86
	Ward XI—													
	Block (28)	..		134	134	478	271	207	27	17	..	..	178	118
	,, (29)	..		148	148	504	305	199	33	26	..	..	214	102
	,, (30)	..		97	99	464	258	206	58	51	..	..	65	10
2	MURINDA		1.00	1,217	1,337	7,540	4,075	3,465	945	751	..	..	1,962	1,127
	Ward I—													
	Block (1)	..		19	23	108	49	59	9	6	..	..	12	17
	,, (2)	..		137	140	791	427	364	..	..	..	..	310	203
	Ward II—													
	Block (3)	..		42	50	273	160	113	..	..	..	..	85	36
	,, (4)	..		47	58	280	158	122	..	..	..	..	92	57
	,, (5)	..		50	51	289	157	132	..	..	..	..	88	57
	,, (6)	..		36	62	336	175	161	24	9	..	..	92	101

AREAS

Total (I—IX)		Workers I		II		III		IV		V		VI		VII		VIII		IX		Non-Workers X		Sl. No.
M	F	M	F	M	F	M	F	M	F	M	F	M	F	M	F	M	F	M	F	M	F	
16	17	18	19	20	21	22	23	24	25	26	27	28	29	30	31	32	33	34	35	36	37	
3,707	281	116	5	14	3	69	..	173	62	559	5	391	3	845	5	286	..	1,254	198	3,996	6,152	1
244	16	..	..	..	..	..	..	23	8	7	2	32	..	28	3	72	..	82	3	197	277	
209	33	5	..	..	..	1	..	29	17	17	..	5	..	26	..	12	..	114	16	150	239	
125	13	..	..	..	..	2	..	3	5	31	..	10	..	49	..	8	..	22	8	164	258	
98	2	1	..	..	..	1	..	5	..	13	..	28	..	20	..	6	..	24	2	130	210	
95	7	4	..	..	..	4	..	1	1	14	..	10	..	33	..	7	..	22	6	142	223	
87	3	..	..	..	..	..	..	..	1	15	..	6	..	35	..	5	..	26	2	139	214	
90	44	..	..	..	..	..	..	2	1	8	1	5	..	6	..	3	..	66	42	98	107	
83	15	4	..	1	..	4	..	6	1	17	..	6	..	24	..	4	..	17	14	103	140	
115	4	23	..	..	..	1	..	..	1	9	..	3	..	39	..	5	..	35	3	144	214	
122	9	1	..	..	..	1	..	1	..	28	..	8	..	47	..	3	..	33	9	151	229	
102	11	..	..	..	..	1	..	4	3	24	..	4	..	24	..	5	..	40	8	131	236	
114	3	..	..	..	..	1	..	..	1	20	..	8	..	54	..	5	..	26	2	125	202	
119	8	6	..	1	..	..	..	10	5	28	..	3	..	42	..	9	..	20	3	123	207	
171	4	1	..	2	..	1	..	1	..	40	..	5	..	66	..	4	..	51	4	210	313	
155	18	11	2	..	..	3	..	4	..	11	..	14	..	25	..	16	..	71	16	161	240	
150	5	4	..	..	..	..	..	1	..	26	..	3	..	30	..	8	..	78	5	122	229	
228	4	9	..	..	..	7	..	7	1	48	..	2	..	22	..	30	..	103	3	125	177	
122	5	8	..	..	..	5	..	3	..	28	..	4	..	31	..	11	..	32	5	135	223	
108	7	9	..	..	..	2	..	6	..	19	..	5	..	33	..	5	..	29	7	158	233	
107	8	2	..	..	..	..	..	3	..	34	1	2	..	38	..	5	..	23	7	137	200	
100	11	1	..	..	..	4	..	5	2	18	..	6	..	27	..	5	..	34	9	119	199	
91	13	2	..	..	1	..	..	10	11	14	..	7	..	33	..	11	..	14	1	108	171	
81	2	..	..	..	..	..	..	15	..	10	..	12	..	20	..	5	..	19	2	127	200	
96	6	3	..	..	..	1	..	7	1	13	1	4	..	34	..	4	..	30	4	126	251	
104	2	3	..	..	..	1	..	..	..	18	..	5	..	23	1	2	..	52	1	158	147	
126	9	13	1	8	2	4	..	4	1	26	..	19	..	15	..	16	..	21	5	144	220	
154	8	..	..	..	..	6	..	2	..	2	..	90	..	3	..	7	..	44	8	117	199	
169	4	..	..	..	..	18	..	..	..	2	..	75	3	7	..	5	..	62	1	136	195	
142	7	6	2	2	..	1	..	21	2	19	..	10	..	11	1	8	..	64	2	116	199	
1,960	95	252	..	106	2	51	3	84	16	321	1	59	..	475	1	169	..	443	72	2,115	3,370	2
27	1	12	..	..	..	1	..	..	..	2	..	1	..	5	..	4	..	2	1	22	58	
193	10	3	..	..	..	4	..	4	..	30	..	8	..	87	..	10	..	47	10	234	354	
68	..	2	..	..	..	..	..	3	..	30	..	1	..	8	..	6	..	18	..	92	113	
77	4	..	..	..	..	1	..	1	..	21	..	3	..	28	1	5	..	18	3	81	118	
80	2	..	..	..	..	..	..	16	..	22	..	..	..	24	..	1	..	17	2	77	130	
78	5	3	..	1	..	4	..	7	..	19	..	7	..	17	..	1	..	19	5	97	156	

Sl. No.	Town/Ward/Block	Amenities	Area in Sq. Miles	Occupied Houses	Households	Total Population			Scheduled Castes		Scheduled Tribes		Literate & Educated	
						P	M	F	M	F	M	F	M	F
1	2	3	4	5	6	7	8	9	10	11	12	13	14	15
	Ward III—													
	Block (7)	..		98	104	538	321	217	277	200	..	..	90	24
	,, (8)	..		97	97	469	257	212	138	117	..	..	96	34
	,, (9)	..		68	89	487	247	240	78	68	..	..	100	44
	,, (10)	..		53	62	345	179	166	8	9	..	..	73	29
	Ward IV—													
	Block (11)	..		83	84	463	252	211	67	59	..	..	140	58
	,, (12)	..		57	65	386	209	177	19	15	..	..	95	52
	Ward V—													
	Block (13)	..		105	105	653	366	287	69	48	..	..	156	73
	,, (14)	..		73	76	539	285	254	71	61	..	..	110	79
	,, (15)	..		103	107	700	379	321	170	156	..	..	159	80
	Ward VI—													
	Block (16)	..		95	98	522	269	253	15	3	..	..	142	101
	,, (17)	..		54	66	361	185	176	..	..	..	..	122	82

AREAS

Total (I—IX)		Workers I		II		III		IV		V		VI		VII		VIII		IX		Non-Workers X		Sl. No.
M	F	M	F	M	F	M	F	M	F	M	F	M	F	M	F	M	F	M	F	M	F	
16	17	18	19	20	21	22	23	24	25	26	27	28	29	30	31	32	33	34	35	36	37	
170	4	20	..	19	..	13	1	1	..	31	..	9	..	12	..	50	..	15	3	151	213	
123	27	..	..	2	..	2	..	1	..	18	1	11	..	20	..	16	..	53	26	134	185	
131	3	13	..	9	..	2	..	..	..	11	..	..	..	48	..	40	..	8	3	116	237	
70	2	14	..	1	..	6	..	13	1	2	..	..	..	15	..	1	..	18	1	109	164	
116	6	19	..	19	2	2	..	4	2	6	..	3	..	30	..	5	..	28	2	136	205	
109	4	44	..	9	..	5	..	5	..	10	.	1	..	13	..	8	..	14	4	100	173	
168	2	47	..	12	..	7	..	9	..	28	..	7	..	13	..	5	..	40	2	198	285	
144	8	49	..	16	..	..	..	11	8	19	..	1	..	12	..	2	..	34	..	141	246	
178	6	24	..	18	..	4	2	8	2	30	..	3	..	30	..	5	..	56	2	201	315	
135	2	..	..	..	..	..	..	..	..	16	..	2	..	85	..	4	..	28	2	134	251	
93	9	2	..	..	..	..	..	1	3	26	..	2	..	28	..	6	..	28	6	92	167	

NALAGARH TAHSIL

A. VILLAGE

RURAL

Sl. No.	Village (Hadbast No.)	Amenities	Area in Sq. Miles	Occupied Houses	Households	Total Population P	Total Population M	Total Population F	Scheduled Castes M	Scheduled Castes F	Scheduled Tribes M	Scheduled Tribes F	Literate & Educated M	Literate & Educated F
1	2	3	4	5	6	7	8	9	10	11	12	13	14	15
1	Rampur (1)	P.	0.47	40	40	215	119	96	38	26	..	..	10	..
2	Abhipur (2)	..	0.36	39	39	126	62	64	..	..	..	..	17	2
3	Bhatoli (3)	..	0.30	15	15	95	54	41	..	..	..	..	6	..
4	Karsoli (4)	P.	0.88	99	99	428	221	207	40	38	..	..	40	4
5	Raipur (5)	..	0.30	1	1	6	4	2	..	..	..	..	3	..
6	Rakh Raipur (6)	..	0.26											*Un-*
7	Phalahi (7)	..	0.59	21	21	97	57	40	18	11	..	..	11	..
8	Kotla Kalan (8)	..	1.23	45	45	233	123	110	21	14	..	..	28	3
9	Gharoti (9)	.	0.89	40	40	234	120	114	6	8	..	..	55	6
10	Barun (10)	P.D.	0.53	56	56	348	178	170	13	13	..	..	45	2
11	Majra (11)	..	0.34	38	38	235	121	114	31	29	..	..	46	5
12	Deoli (12)	..	0.64	33	33	160	75	85	11	8	..	..	14	..
13	Chak (13)	..	0.18	5	5	32	15	17	7	7	..	..	6	..
14	Gholowal (14)	..	0.32	25	25	172	86	86	22	32	..	..	29	3
15	Kalibari (15)	..	0.26	30	30	177	86	91	..	..	..	..	6	..
16	Kulari (16)	..	0.65	42	43	271	146	125	..	..	..	..	12	1
17	Tikri (17)	..	1.42	68	68	324	177	147	..	..	..	..	47	3
18	Bagheri (18)	P.	0.76	82	82	386	213	173	31	29	..	..	37	1
19	Nangal Dhakka (19)	..	0.81	56	57	348	177	171	49	55	..	..	15	2
20	Kotla Jajjar (20)	..	0.26	14	14	71	38	33	..	..	..	..	..	..
21	Berchha (21)	..	1.02	47	50	302	159	143	20	26	..	..	37	7
22	Mastanpura (22)	P.	0.50	100	104	466	242	224	17	14	..	..	42	2
23	Khanoa (23)	..	0.30	29	33	165	83	82	4	3	..	..	13	..
24	Behli (24)	..	0.40	73	73	283	142	141	35	45	..	..	18	..
25	Kawanwali (25)	..	0.29	23	23	135	75	60	..	1	..	..	18	..
26	Skedi Jagir (26)	..	0.35	38	39	204	111	93	28	25	..	..	20	1
27	Dol (27)	..	0.27	11	11	68	36	32	..	..	..	..	3	..
28	Khilyan (28)	P.	0.86	78	78	423	227	196	29	21	..	..	61	8
29	Bahandu (29)	..	0.43	3	3	20	12	8	..	..	..	..	3	..
30	Bhora (30)	..	0.26											*Un-*
31	Skedi Khalsa (31)	..	0.36	8	8	75	37	38	6	2	..	..	9	..
32	Joghon (32)	D.Po.	0.61	85	90	433	239	194	33	29	..	..	93	17
33	Tapparyan (33)	..	0.11	6	8	19	12	7	..	..	..	..	9	4
34	Banyala (34)	H.	0.57	74	75	373	198	175	42	42	..	..	54	8
35	Jagatpur (35)	Mp.	0.22	35	41	180	93	87	16	12	..	..	37	9
36	Basuwal Aghri (36)	..	0.10	12	12	51	26	25	..	..	..	..	2	..
37	Nangal Kuhl (37)	..	0.19	14	14	77	38	39	..	..	..	..	5	1
38	Kalyanpur (38)	..	0.12	26	26	163	91	72	14	13	..	..	11	..
39	Katiraru Majra (39)	..	0.25	31	32	175	91	84	4	6	..	..	14	1
40	Kasmirpur Brahamanan (40)	P.Mp.	0.21	13	13	62	30	32	11	7	..	..	9	3
41	Basowal Sultani (41)	..	0.15	28	28	172	90	82	..	..	..	..	12	1
42	Kashmirpur Gujjaran (42)	..	0.17	32	33	151	96	55	18	10	..	..	22	..
43	Malhwalan Upparli (43)	..	0.35	18	18	94	44	50	1	..	..	..	10	..
44	Malhwalan Nihli (44)	..	0.23	5	5	25	9	16	5	5	..	..	4	6
45	Malpur (45)	..	0.22	10	10	67	36	31	..	..	..	..	15	12
46	Androla Nihla (46)	..	0.29	7	9	49	31	18	..	..	..	..	2	11
47	Androla Upparla (47)	..	0.29	12	12	63	32	31	..	..	..	..	4	..
48	Raiya (48)	..	0.57	44	44	274	144	130	37	28	..	..	19	..
49	Kharuni (49)	..	0.09	2	2	4	3	1	..	..	..	..	2	..
50	Bohri (1)	..	0.26	14	15	64	31	33	1	4	..	..	..	..

AREAS

Workers																				Non-Workers		Sl. No.
Total (I—IX)		I		II		III		IV		V		VI		VII		VIII		IX		X		
M	F	M	F	M	F	M	F	M	F	M	F	M	F	M	F	M	F	M	F	M	F	
16	17	18	19	20	21	22	23	24	25	26	27	28	29	30	31	32	33	34	35	36	37	
73	61	58	57	..	..	..	..	12	4	..	..	..	..	1	..	..	..	2	..	46	35	1
32	34	31	34	..	..	..	..	1	..	..	..	..	..	..	..	..	..	..	..	30	30	2
31	25	29	23	..	..	..	..	2	2	..	..	..	..	..	..	..	..	..	..	23	16	3
125	91	96	90	3	..	..	..	15	..	..	..	5	..	4	..	..	..	2	1	96	116	4
2	..	2	..	..	..	..	..	..	..	..	..	..	..	..	..	..	..	..	..	2	2	5
inhabited																						6
33	11	27	11	..	..	..	..	6	..	..	..	..	..	..	..	..	..	..	..	24	29	7
63	41	60	41	..	..	..	..	2	..	..	..	..	..	..	..	..	..	1	..	60	69	8
60	47	49	46	..	..	..	..	4	1	..	..	..	..	3	..	..	..	4	..	60	67	9
106	86	98	86	..	..	1	..	1	..	..	..	..	..	..	..	..	..	6	..	72	84	10
68	63	60	61	..	..	..	..	1	2	..	..	..	..	..	..	..	..	7	..	53	51	11
44	43	42	43	..	..	..	..	2	..	..	..	..	..	..	..	..	..	..	..	31	42	12
8	8	8	8	..	..	..	..	..	..	..	..	..	..	..	..	..	..	..	..	7	9	13
42	50	39	50	..	..	..	..	..	..	..	..	..	..	..	..	..	..	3	..	44	36	14
52	57	43	52	..	..	..	..	6	5	..	..	..	..	..	..	..	..	3	..	34	34	15
91	76	83	67	..	..	..	..	4	7	..	..	..	..	..	..	..	..	4	2	55	49	16
95	72	80	72	..	..	..	..	4	..	..	..	..	..	..	..	2	..	9	..	82	75	17
139	79	101	59	..	..	..	..	17	19	..	..	3	..	5	..	..	..	13	1	74	94	18
119	68	83	51	3	..	..	..	22	16	..	..	..	..	..	..	..	..	11	1	58	103	19
21	23	21	23	..	..	..	..	..	..	..	..	..	..	..	..	..	..	..	..	17	10	20
101	86	98	86	..	..	..	..	1	..	..	..	..	..	..	..	..	..	2	..	58	57	21
128	150	105	103	..	..	..	..	19	2	..	..	..	..	2	..	..	..	2	..	114	119	22
58	53	58	53	..	..	..	..	..	..	..	..	..	..	..	..	..	..	..	..	25	29	23
96	80	96	80	..	..	..	..	..	..	..	..	..	..	..	..	..	..	..	..	46	61	24
43	43	43	43	..	..	..	..	..	..	..	..	..	..	..	..	..	..	..	..	32	17	25
72	66	72	66	..	..	..	..	..	..	..	..	..	..	..	..	..	..	..	..	39	27	26
18	21	18	20	..	..	..	..	..	1	..	..	..	..	..	..	..	..	..	..	18	11	27
139	125	127	125	..	..	..	..	6	..	..	..	..	..	2	..	..	..	4	..	88	71	28
10	6	9	6	..	..	..	..	1	..	..	..	..	..	..	..	..	..	..	..	2	2	29
inhabited																						30
20	24	20	24	..	..	..	..	..	..	..	..	..	..	..	..	..	..	..	..	17	14	31
131	10	92	..	..	..	..	..	9	7	1	..	3	..	1	..	..	..	25	3	108	184	32
5	..	2	..	..	..	..	..	..	..	..	..	..	..	1	..	..	..	2	..	7	7	33
120	11	94	6	..	..	1	..	11	1	1	..	..	..	4	3	..	..	9	1	78	164	34
46	46	35	42	..	..	..	..	2	2	..	..	1	..	..	..	3	..	5	2	47	41	35
17	18	16	18	..	..	..	..	..	..	..	..	..	..	..	..	..	..	1	..	9	7	36
24	30	23	30	..	..	..	..	..	..	..	..	..	..	..	..	..	..	1	..	14	9	37
50	40	48	40	..	..	..	..	..	..	..	..	..	..	1	..	..	..	1	..	41	32	38
50	50	49	50	..	..	..	..	..	..	..	..	..	..	..	..	..	..	1	..	41	34	39
18	11	13	10	..	..	..	..	..	1	..	..	..	..	1	..	..	..	4	..	12	21	40
54	45	53	45	..	..	..	..	..	..	..	..	..	..	..	..	..	..	1	..	36	37	41
59	40	49	39	..	..	..	..	2	1	..	..	..	..	1	..	..	..	7	..	37	15	42
27	32	25	32	..	..	..	..	..	..	..	..	1	..	..	..	..	..	1	..	17	18	43
4	8	4	8	..	..	..	..	..	..	..	..	..	..	..	..	..	..	..	..	5	8	44
19	21	19	21	..	..	..	..	..	..	..	..	..	..	..	..	..	..	..	..	17	10	45
14	9	14	9	..	..	..	..	..	..	..	..	..	..	..	..	..	..	..	..	17	9	46
20	21	20	21	..	..	..	..	..	..	..	..	..	..	..	..	..	..	..	..	12	10	47
85	65	74	65	..	..	..	..	6	..	..	..	3	..	..	..	..	..	2	..	59	65	48
3	1	..	1	..	..	..	..	..	..	..	..	..	..	2	..	..	..	1	..	..	..	49
27	22	27	21	..	..	..	..	..	1	..	..	..	..	..	..	..	..	..	..	4	11	50

NALAGARH TAHSIL

A. VILLAGE

RURAL

Sl. No.	Village (Hadbast No.)	Amenities	Area in Sq. Miles	Occupied Houses	Households	Total Population			Scheduled Castes		Scheduled Tribes		Literate & Educated	
						P	M	F	M	F	M	F	M	F
1	2	3	4	5	6	7	8	9	10	11	12	13	14	15
51	Ambdahar (2)	..	0·13	18	18	83	48	35	38	27	..	..	5	..
52	Janaun (3)	..	1·12	24	24	126	70	56	9	8	..	..	2	..
53	Untpur (4)	..	0·65	32	32	142	66	76	10	11	..	..	5	..
54	Panahli (5)	..	0·26	23	23	84	45	39	13	8	..	..	..	..
55	Khatamb (6)	..	0·06	5	5	27	15	12	..	..	..	..	4	..
56	Jangal Lohand (7)	..	0·42											Un-
57	Bhasra (8)	..	0·39	15	15	66	39	27	..	..	..	..	7	1
58	Kunplate (9)	..	0·24	11	11	57	31	26	..	..	..	..	2	..
59	Nal (10)	..	0·34	26	26	106	52	54	25	23	..	..	6	..
60	Waha (11)	P.	0·39	25	25	90	54	36	1	..	..	..	17	2
61	Barohi (12)	..	0·29	6	6	22	11	11	4	7	..	..	3	..
62	Behli (13)	..	0·39	19	19	113	54	59	15	15	..	..	8	..
63	Thana (14)	..	0·10	9	9	43	21	22	..	..	..	..	5	..
64	Charungal (15)	..	0·35	20	20	106	53	53	34	42	..	..	5	..
65	Kundlu (16)	P. Mp.	0·88	55	57	219	108	111	1	..	..	..	71	16
66	Dhala Jhaon (17)	..	0·65	21	21	93	48	45	1	5	..	..	12	..
67	Hawani (18)	..	0·20	10	10	39	21	18	11	7	..	..	5	1
68	Jungal Kala Amb (19)	..	0·81											Un-
69	Banni (20)	..	0·57	28	28	123	70	53	30	24	..	..	2	..
70	Kanali (21)	..	0·13	7	7	33	15	18	..	..	..	..	..	..
71	Garhiach (22)	..	0·26	4	4	24	10	14	..	..	..	..	2	..
72	Kasla (23)	..	0·40	12	12	64	33	31	11	12	..	..	..	..
73	Talao (24)	..	0·12	10	10	31	14	17	2	3	..	..	..	..
74	Patta (25)	Po.	0·25	14	14	47	26	21	1	1	..	..	..	..
75	Chatlang (26)	..	0·21	7	8	39	16	23	2	2	..	..	1	1
76	Jangal Ukhoo (27)	..	0·57											Un-
77	Ukhoo (28)	..	0·18	7	7	33	19	14	..	..	..	..	1	..
78	Galot (29)	..	0·05	6	6	29	13	16	..	..	..	..	5	..
79	Panjehli (30)	..	0·14	5	5	59	28	31	..	..	..	..	14	2
80	Jangal Dhar Chamba (31)	..	0·34											Un-
81	Jungal Chamba (32)	..	0·14											Un-
82	Chamba (33)	..	0·33	18	18	79	45	34	..	..	..	..	6	..
83	Dharel (34)	..	0·15	7	7	97	50	47	..	..	..	..	4	..
84	Jangal Dharel (35)	..	0·01											Un-
85	Kohla(36)	..	0·28	18	18	81	42	39	6	9	..	..	4	..
86	Palet (37)	..	0·31	10	10	64	40	24	2	3	..	..	2	..
87	Jangal Baswahar (38)	..	0·08											Un-
88	Jokhari (39)	..	0·48	27	27	147	78	69	11	8	..	..	16	..
89	Thohan (40)	..	0·15	6	6	32	19	13	4	4	..	..	1	..
90	Kafled (41)	..	0·12	9	9	38	21	17	4	2	..	..	1	..
91	Ria (42)	..	0·08	2	2	14	8	6	..	..	..	..	2	..
92	Bannal (43)	..	0·09	3	3	12	4	8	..	..	..	..	..	..
93	Bara (44)	..	0·03	2	2	10	4	6	..	..	..	..	..	..
94	Randhala (45)	..	0·43	21	22	114	65	49	40	29	..	..	7	..
95	Jangal Siharli (46)	..	0·03											Un-
96	Kapohli (47)	..	0·21	8	8	58	32	26	9	7	..	..	2	..
97	Rachhoh (48)	..	0·29	8	8	23	13	10	..	..	..	..	..	..
98	Bakruri (49)	..	0·12	4	4	8	3	5	..	..	..	..	1	..
99	Jangal Lohanda (50)	..	0·16											Un-
100	Nerli Brahmanan (51)	..	0·26	4	4	15	8	7	..	..	..	..	1	..

AREAS

Workers																				Non-Workers		Sl. No.
Total (I–IX)		I		II		III		IV		V		VI		VII		VIII		IX		X		
M	F	M	F	M	F	M	F	M	F	M	F	M	F	M	F	M	F	M	F	M	F	
16	17	18	19	20	21	22	23	24	25	26	27	28	29	30	31	32	33	34	35	36	37	
35	26	35	26	..	..	..	..	..	..	..	..	..	..	..	..	..	..	..	..	13	9	51
51	30	49	29	1	..	..	..	1	1	..	..	..	..	..	..	..	..	..	..	19	26	52
50	55	50	55	..	..	..	..	..	..	..	..	..	..	..	..	..	..	..	..	16	21	53
30	27	30	27	..	..	..	..	..	..	..	..	..	..	..	..	..	..	..	..	15	12	54
10	9	10	9	..	..	..	..	..	..	..	..	..	..	..	..	..	..	..	..	5	3	55
inhabited																						56
27	21	25	21	..	..	..	..	..	..	..	..	1	..	..	..	..	..	1	..	12	6	57
17	16	17	15	..	..	..	..	..	1	..	..	..	..	..	..	..	..	..	..	14	10	58
35	34	28	34	..	..	..	..	1	..	3	..	..	..	1	..	..	..	2	..	17	20	59
39	19	17	15	1	..	..	..	7	3	2	..	..	..	7	..	1	..	4	1	15	17	60
9	9	9	9	..	..	..	..	..	..	..	..	..	..	..	..	..	..	..	..	2	2	61
31	34	30	34	..	..	..	..	1	..	..	..	..	..	..	..	..	..	..	..	23	25	62
14	11	11	10	..	..	..	..	3	1	..	..	..	..	..	..	..	..	..	..	7	11	63
39	27	36	27	..	..	1	..	..	..	..	..	..	..	..	..	..	..	2	..	14	26	64
64	25	47	18	..	..	..	..	1	7	2	..	..	..	6	..	..	..	8	..	44	86	65
30	33	26	33	..	..	..	..	3	..	..	..	1	..	..	..	..	..	..	..	18	12	66
13	11	12	11	..	..	..	..	..	..	..	..	..	..	..	..	..	..	1	..	8	7	67
inhabited																						68
47	40	46	39	..	..	..	..	1	1	..	..	..	..	..	..	..	..	..	..	23	13	69
14	13	14	13	..	..	..	..	..	..	..	..	..	..	..	..	..	..	..	..	1	5	70
7	8	7	8	..	..	..	..	..	..	..	..	..	..	..	..	..	..	..	..	3	6	71
24	22	24	22	..	..	..	..	..	..	..	..	..	..	..	..	..	..	..	..	9	9	72
9	11	9	11	..	..	..	..	..	..	..	..	..	..	..	..	..	..	..	..	5	6	73
20	17	20	17	..	..	..	..	..	..	..	..	..	..	..	..	..	..	..	..	6	4	74
13	13	12	13	..	..	1	..	..	..	..	..	..	..	..	..	..	..	..	..	3	10	75
inhabited																						76
14	9	14	9	..	..	..	..	..	..	..	..	..	..	..	..	..	..	..	..	5	5	77
7	10	7	10	..	..	..	..	..	..	..	..	..	..	..	..	..	..	..	..	6	6	78
17	24	15	24	..	..	..	..	..	..	..	..	..	..	..	..	2	..	..	..	11	7	79
inhabited																						80
inhabited																						81
33	25	32	25	..	..	..	..	..	..	..	..	..	..	..	..	..	..	1	..	12	9	82
41	32	41	32	..	..	..	..	..	..	..	..	..	..	..	..	..	..	..	..	9	15	83
inhabited																						84
32	21	32	21	..	..	..	..	..	..	..	..	..	..	..	..	..	..	..	..	10	18	85
25	13	25	13	..	..	..	..	..	..	..	..	..	..	..	..	..	..	..	..	15	11	86
inhabited																						87
53	39	51	39	..	..	1	..	..	..	..	..	..	..	1	..	..	..	..	..	25	30	88
15	10	15	10	..	..	..	..	..	..	..	..	..	..	..	..	..	..	..	..	4	3	89
16	12	16	12	..	..	..	..	..	..	..	..	..	..	..	..	..	..	..	..	5	5	90
3	2	3	2	..	..	..	..	..	..	..	..	..	..	..	..	..	..	..	..	5	4	91
3	2	3	2	..	..	..	..	..	..	..	..	..	..	..	..	..	..	..	..	1	6	92
3	3	3	3	..	..	..	..	..	..	..	..	..	..	..	..	..	..	..	..	1	3	93
38	27	37	27	..	..	..	..	..	..	..	..	..	..	..	..	..	..	1	..	27	22	94
Inhabited																						95
24	19	24	19	..	..	..	..	..	..	..	..	..	..	..	..	..	..	..	..	8	7	96
11	8	11	8	..	..	..	..	..	..	..	..	..	..	..	..	..	..	..	..	2	2	97
3	3	3	3	..	..	..	..	..	..	..	..	..	..	..	..	..	..	..	..	..	2	98
inhabited																						99
6	5	6	5	..	..	..	..	..	..	..	..	..	..	..	..	..	..	..	..	2	2	100

Sl. No.	Village (Hadbast No.)	Amenities	Area in Sq. Miles	Occupied Houses	Households	Total Population			Scheduled Castes		Scheduled Tribes		Literate & Educated	
						P	M	F	M	F	M	F	M	F
1	2	3	4	5	6	7	8	9	10	11	12	13	14	15
101	Sai (52)	..	0·37	13	15	62	40	22	3	3	..	..	3	..
102	Parwaha (53)	..	0·20	5	5	21	11	10	..	..	..	..	1	..
103	Chharog (54)	..	0·54	22	22	105	54	51	5	1	..	..	8	..
104	Kiarru (55)	..	0·15	5	5	24	12	12	..	..	..	..	1	..
105	Rajwahin (56)	..	0·48	23	23	103	52	51	..	..	..	..	6	..
106	Kusri (57)	..	0·22	6	6	35	18	17	..	..	..	..	5	..
107	Behal (58)	Po.	0·16	9	9	30	16	14	..	..	..	..	5	..
108	Lunas (59)	P.	1·08	49	51	243	117	126	22	27	..	..	19	1
109	Bahlan (60)	..	0·68	22	22	84	45	39	42	38	..	..	2	..
110	Nerli Chanalan (61)	..	0·37	16	16	66	36	30	25	20	..	..	5	..
111	Dolru (62)	..	0·24	15	16	54	32	22	12	7	..	..	5	..
112	Doli (63)	P.	0·39	26	26	108	56	52	6	6	..	..	22	1
113	Bathiak (64)	..	0·38	16	16	69	30	39	..	3	..	..	4	1
114	Gajehr (65)	..	0·62	18	18	98	51	47	11	10		..	7	..
115	Suna (66)	P.	0·33	28	29	131	69	62	..	..	..	..	14	..
116	Badkhoa (67)	..	0·38	16	16	71	39	32	7	5	..	..	9	1
117	Bhiyunkari (68)	P.Mp.	1·09	84	84	204	112	92	20	19	..	..	18	..
118	Bhalee Hari (69)	..	0·24	9	9	54	27	27	..	..	..	..	7	..
119	Kusri (70)	..	0·44	13	13	50	27	23	17	10	..	..	3	..
120	Jangal Sihl (71)	..	0·20											*Un-*
121	Jangal Lun (72)	..	0·14											*Un-*
122	Lun (73)	..	0·31	9	9	34	21	13	6	1	..	..	1	..
123	Manjhiari (74)	..	0·27	13	13	70	40	30	18	14	..	..	3	..
124	Chabahan (75)	..	0·15	3	3	20	10	10	..	..	..	..	3	..
125	Chaniari (76)	..	0·08	5	6	23	14	9	8	6	..	..	1	..
126	Kiarghat (77)	..	0.15	13	13	53	27	26	..	..	..	..	3	..
127	Jangal Surajpur (78)	..	1.15											*Un-*
128	Dohra (79)	..	0.03	1	1	6	4	2	..	..	..	..	..	..
129	Rajwaha (80)	..	0.55	29	29	115	60	55	13	10		..	4	..
130	Cheela (81)	..	0.13	4	4	14	9	5	2	3	..	..	1	..
131	Banahan (82)	..	0.74											*Un-*
132	Lohari (83)	..	0.08	12	12	47	26	21	..	..	..	..	..	..
133	Saur Uparla (84)	P.	0.29	19	20	80	38	42	6	7	..	..	17	1
134	Saur Nichla (85)	..	0.04	14	14	63	32	31	12	8	..	..	11	1
135	Boh (86)	..	0.50	14	14	60	34	26	8	5	..	..	4	..
136	Kanneta (87)	..	0.22	14	14	54	30	24	..	..	..	..	1	..
137	Gurar (88)	..	0.28	2	2	8	3	5	..	..	..	..	..	..
138	Chaunri (89)	..	0.20	21	21	92	53	39	45	32	..	..	8	2
139	Ghariach (90)	..	0.30	13	13	85	45	40	38	37	..	..	7	..
140	Bhrech (91)	..	0.23	12	12	55	32	23	10	5	..	..	..	..
141	Didu (92)	..	0.14	12	12	57	34	23	25	17	..	..	2	..
142	Jangal Didu (93)	..	0.15											*Un-*
143	Dhaker (94)	Mp.	0.19	4	4	28	12	16	..	..	..	..	7	..
144	Jangal Kalti (95)	..	0.32											*Un-*
145	Chauk (96)	..	0.08	4	4	15	7	8	..	..	..	..	2	..
146	Sanwar (97)	..	0.15	16	16	78	43	35	27	21	..	..	5	..
147	Chharan (98)	..	0.05	2	2	9	4	5	..	..	..	..	2	..
148	Paloa Brahmanan (99)	..	0.13	7	7	32	15	17	5	8	..	..	1	..
149	Paloa Kanaitan (100)	..	0.12	10	10	50	28	22	7	7	..	..	4	..
150	Basli Kanaitan (101)	..	0.12	11	11	30	13	17	..	..	..	..	..	..

AREAS

Total (I—IX)		I		II		III		IV		V		VI		VII		VIII		IX		X		Sl. No.
WORKERS																				NON-WORKERS		
M	F	M	F	M	F	M	F	M	F	M	F	M	F	M	F	M	F	M	F	M	F	
16	17	18	19	20	21	22	23	24	25	26	27	28	29	30	31	32	33	34	35	36	37	
24	17	22	17	..	..	..	..	2	..	..	..	..	..	..	..	..	..	..	..	16	5	101
9	10	8	10	..	..	..	..	..	..	..	..	..	..	..	..	..	..	1	..	2	..	102
38	29	32	29	..	..	..	..	5	..	..	..	..	..	..	..	..	..	1	..	16	22	103
9	10	9	10	..	..	..	..	..	..	..	..	..	..	..	..	..	..	..	..	3	2	104
36	35	35	35	..	..	..	..	1	..	..	..	..	..	..	..	..	..	..	..	16	16	105
12	11	12	11	..	..	..	..	..	..	..	..	..	..	..	..	..	..	..	..	6	6	106
10	10	10	10	..	..	..	..	..	..	..	..	..	..	..	..	..	..	..	..	6	4	107
81	79	81	78	..	..	..	..	..	1	..	..	..	..	..	..	..	..	..	..	36	47	108
28	24	26	22	..	..	..	..	2	2	..	..	..	..	..	..	..	..	..	..	17	15	109
23	22	23	22	..	..	..	..	..	..	..	..	..	..	..	..	..	..	..	..	13	8	110
26	17	26	17	..	..	..	..	..	..	..	..	..	..	..	..	..	..	..	..	6	5	111
34	29	28	28	1	1	..	..	3	..	..	..	..	..	1	..	..	..	1	..	22	23	112
21	26	19	26	..	..	..	..	1	..	..	..	..		..	..	..	..	1	..	9	13	113
32	30	30	30	..	..	..	..	2	..	..	..	..	..	..	..	..	..	..	..	19	17	114
40	46	40	46	..	..	..	..	..	..	..	..	..	..	..	..	..	..	..	..	29	16	115
25	18	25	18	..	..	..	..	..	..	..	..	..	..	..	..	..	..	..	..	14	14	116
78	61	74	60	..	..	..	..	1	1	..	..	..	..	..	..	2	..	1	..	34	31	117
21	17	20	17	..	..	..	..	1	..	..	..	..	..	..	..	..	..	..	..	6	10	118
18	14	14	11	..	..	..	..	3	3	..	..	..	..	..	..	..	..	1	..	9	9	119
inhabited																						120
inhabited																						121
16	8	16	8	..	..	..	..	..	..	..	..	..	..	..	..	..	..	..	..	5	5	122
28	20	28	20	..	..	..	..	..	..	..	..	..	..	..	..	..	..	..	..	12	10	123
9	7	5	7	..	..	..	..	..	..	..	..	4	..	..	..	..	..	..	..	1	3	124
7	7	7	7	..	..	..	..	..	..	..	..	..	..	..	..	..	..			7	2	125
21	17	18	17	..	..	..	..	..	..	..	..	3	..	..	..	..	..	..	..	6	9	126
inhabited																						127
4	2	4	2	..	..	..	..	..	..	..	..	..	..	..	..	..	..	..	..	..	..	128
47	35	41	35	..	..	..	..	1	..	..	..	4	..	..	..	1	..	..	..	13	20	129
5	5	5	5	..	..	..	..	..	..	..	..	..	..	..	..	..	..	..	..	4	..	130
inhabited																						131
23	19	17	19	..	..	1	..	2	..	..	..	2	..	..	..	..	..	1	..	3	2	132
25	33	15	32	..	..	..	..	1	..	..	..	2	..	..	..	..	..	7	1	13	9	133
23	18	9	18	..	..	..	..	4	..	..	..	6	..	2	..	..	..	2	..	9	13	134
25	20	18	18	..	..	..	..	3	..	..	..	..	..	..	..	..	..	4	2	9	6	135
24	17	22	17	..	..	..	..	1	..	..	..	1	..	..	..	..	..	..	..	6	7	136
2	4	2	4	..	..	..	..	..	..	..	..	..	..	..	..	..	..	..	..	1	1	137
39	27	33	27	..	..	..	..	3	..	..	..	..	..	2	..	..	..	1	..	14	12	138
32	26	28	26	..	..	..	..	4	..	..	..	..	..	..	..	..	..	..	..	13	14	139
21	14	20	14	..	..	..	..	1	..	..	..	..	..	..	..	..	..	..	..	11	9	140
27	16	27	16	..	..	..	..	..	..	..	..	..	..	..	..	..	..	..	..	7	7	141
inhabited																						142
8	12	8	12	..	..	..	..	..	..	..	..	..	..	..	..	..	..	..	..	4	4	143
inhabited																						144
5	6	5	6	..	..	..	..	..	..	..	..	..	..	..	..	..	..	..	..	2	2	145
31	23	29	23	..	..	..	..	2	..	..	..	..	..	..	..	..	..	..	..	12	12	146
4	4	4	4	..	..	..	..	..	..	..	..	..	..	..	..	..	..	..	..	..	1	147
13	12	12	12	..	..	1	..	..	..	..	..	..	..	..	..	..	..	..	..	2	5	148
25	17	24	17	1	..	..	..	..	..	..	..	..	..	..	..	..	..	..	..	3	5	149
12	16	12	16	..	..	..	..	..	..	..	..	..	..	..	..	..	..	..	..	1	1	150

Sl. No.	Village (Hadbast No.)	Amenities	Area in Sq. Miles	Occupied Houses	Households	Total Population			Scheduled Castes		Scheduled Tribes		Literate & Educated	
						P	M	F	M	F	M	F	M	F
1	2	3	4	5	6	7	8	9	10	11	12	13	14	15
151	Kohu Upparla (102)	P	1.35	39	39	159	83	76	9	13	..	..	26	6
152	Kohu Nichla (103)	..	1.11	75	75	251	140	111	57	48	..	..	20	2
153	Jangal Malaun (104)	..	0.44											Un-
154	Malaun (105)	Mp.	0.62	44	44	228	115	113	28	12	..	..	16	8
155	Jobi (106)	..	0.54	25	25	137	82	55	17	13	..	..	7	9
156	Malaun Bhagtan (107)	..	0.19	4	4	27	15	12	..	..	..	..	5	..
157	Banli Brahmanan (108)	Mp.	0.14	11	11	47	24	23	12	8	..	..	10	..
158	Phaugan (109)	..	0.09											Un-
159	Palaun (110)	..	0.15	17	17	100	55	45	3	2	..	..	4	..
160	Loharghat (111)	P.Po.	0.06	8	8	33	17	16	10	8	..	..	6	..
161	Chalwana (112)	..	0.29	22	22	103	53	50	24	21	..	..	14	8
162	Jaraun (113)	..	0.12	6	6	31	16	15	7	12	..	..	..	..
163	Kyar (114)	..	0.09	4	4	21	10	11	2	1	..	..	3	..
164	Jangl Chalwana (115)	..	0.17											Un-
165	Sianch (116)	..	0.08	4	4	19	8	11	2	4	..	..	..	..
166	Sarsa (117)	..	0.05	6	6	28	14	14	..	..	..	..	3	..
167	Jabal (118)	..	0.08	6	6	24	12	12	2	2	..	..	2	1
168	Behandi (119)	..	0.25	19	19	78	41	37	31	27	..	..	8	..
169	Niyun (120)	..	0.09	9	9	50	21	29	5	6	..	..	3	..
170	Jainagar (121)	P.	0.19	25	25	102	51	51	27	31	..	..	19	3
171	Jol (122)	..	0.16	9	9	33	19	14	5	1	..	..	5	14
172	Jangal Soon (123)	..	0.87											Un-
173	Rela (124)	.	0 08	6	6	41	20	21	..	..	..	..	3	..
174	Soon (125)	..	0.56	36	36	194	90	104	32	37	..	..	11	..
175	Sunlt-Rug (126)	..	0.39	30	30	124	62	62	43	44	..	..	9	..
176	Dhaleri (127)	..	0.19	5	5	29	11	18	8	14	..	..	10	..
177	Malarl (128)	..	0.10	5	5	34	16	18	5	3	..	..	3	..
178	Lag (129)	..	0.13	9	9	31	12	19	..	..	..	..	5	..
179	Holag (130)	..	0.30	13	13	67	32	35	2	1	..	..	12	1
180	Saliach (131)	..	0.37	10	10	52	26	26	5	6	..	..	7	..
181	Jangal Baddal (132)	..	0.01											Un-
182	Baddal (133)	..	0.24	14	14	83	43	40	40	36	..	..	7	..
183	Dohari (134)	Mp.	0.18	9	9	56	29	27	9	11	..	..	4	1
184	Machhion (135)	P.	0.24	13	13	52	21	31	..	..	..	..	4	..
185	Ukhoo (136)	..	0.10	33	33	141	68	73	21	18	..	..	13	2
186	Jangal Dabrota (137)	..	0.78											Un-
187	Panjli (138)	..	1.01	40	40	181	87	94	30	35	..	..	18	..
188	Sanog (139)	..	0.34	18	18	116	63	53	51	44	..	..	5	..
189	Bughari (140)	..	0.32	9	9	48	27	21	10	5	..	..	5	..
190	Sawasan (141)	Mp.	0.35	9	9	43	22	21	..	1	..	..	11	1
191	Chamdar (142)	..	0.53	39	39	202	101	101	65	68	..	..	36	5
192	Chalioni (143)	..	0.05											Un-
193	Nanoa (144)	..	0.39	16	16	82	38	44	1	..	..	..	15	2
194	Jangal Nisal Chamdar (145)	..	0.92											Un-
195	Bethan (146)	..	0.19	4	4	39	22	17	4	5	..	..	10	3
196	Changar (147)	..	0.21	12	12	75	38	37	25	27	..	..	5	..
197	Bahil (148)	..	0.03	2	2	10	3	7	3	7	..	..	..	..
198	Nisal (149)	..	0.35	22	22	111	54	57	25	28	..	..	16	1
199	Nihari (150)	..	0.22	6	6	22	9	13	9	13	..	..	1	..
200	Manlog Khurd (151)	..	0.43	14	14	75	41	34	18	10	..	..	10	..

AREAS

Total (I—IX)		I		II		III		IV		V		VI		VII		VIII		IX		Non-Workers X		Sl. No.
M	F	M	F	M	F	M	F	M	F	M	F	M	F	M	F	M	F	M	F	M	F	
16	17	18	19	20	21	22	23	24	25	26	27	28	29	30	31	32	33	34	35	36	37	
58	48	51	48	..	..	3	..	..	..	..	..	..	..	..	..	..	..	4	..	25	28	151
97	72	72	72	..	..	2	..	9	..	..	..	8	..	1	..	1	..	4	..	43	39	152
inhabited																						153
80	69	74	69	..	..	..	..	3	..	..	..	2	..	..	..	..	..	1	..	35	44	154
50	36	50	33	..	..	..	..	..	3	..	..	..	..	..	..	..	..	..	..	32	19	155
12	9	11	9	..	..	..	..	1	..	..	..	..	..	..	..	..	..	..	..	3	3	156
14	13	11	13	..	..	..	..	1	..	..	..	2	..	..	..	..	..	..	..	10	10	157
inhabited																						158
40	29	36	29	..	..	..	..	1	..	..	..	..	..	2	..	..	..	1	..	15	16	159
11	11	5	10	..	..	1	..	3	1	..	..	..	..	..	..	..	..	2	..	6	5	160
30	36	23	35	..	..	..	..	4	1	..	..	..	..	..	..	1	..	2	..	23	14	161
12	9	12	9	..	..	..	..	..	..	..	..	..	..	..	..	..	..	..	..	4	6	162
7	6	6	6	1	..	..	..	..	..	..	..	..	..	..	..	..	..	..	..	3	5	163
inhabited																						164
7	6	7	6	..	..	..	..	..	..	..	..	..	..	..	..	..	..	..	..	1	5	165
7	7	7	7	..	..	..	..	..	..	..	..	..	..	..	..	..	..	..	..	7	7	166
10	10	10	10	..	..	..	..	..	..	..	..	..	..	..	..	..	..	..	..	2	2	167
31	23	29	23	..	..	..	..	1	..	1	..	..	..	..	..	..	..	..	..	10	14	168
13	20	5	17	..	..	..	..	2	3	..	..	..	..	3	..	1	..	2	..	8	9	169
33	30	20	26	..	..	..	..	2	4	4	..	..	..	4	..	1	..	2	..	18	21	170
14	11	13	11	..	..	..	..	1	..	..	..	..	..	..	..	..	..	..	..	5	3	171
inhabited																						172
14	13	14	13	..	..	..	..	..	..	..	..	..	..	..	..	..	..	..	..	6	8	173
65	71	65	71	..	..	..	..	..	..	..	..	..	..	..	..	..	..	..	..	25	33	174
41	39	40	39	..	..	..	..	..	..	..	..	..	..	..	..	..	..	1	.	21	23	175
7	9	7	9	..	..	..	..	..	..	..	..	..	..	..	..	..	..	..	..	4	9	176
10	10	10	10	..	..	..	..	..	..	..	..	..	..	..	..	..	..	..	..	6	8	177
7	8	7	8	..	..	..	..	..	..	..	..	..	..	..	..	..	..	..	..	5	11	178
26	20	21	20	..	..	2	..	2	..	..	..	..	..	..	..	..	..	1	..	6	15	179
16	13	14	13	..	..	..	..	2	..	..	..	..	..	..	..	..	..	..	..	10	13	180
inhabited																						181
26	21	26	21	..	..	..	..	..	..	..	..	..	..	..	..	..	..	..	..	17	19	182
20	14	18	11	..	..	..	..	2	3	..	..	..	..	..	..	..	..	..	..	9	13	183
19	23	17	23	..	..	..	..	1	..	..	..	..	..	..	..	..	..	1	..	2	8	184
46	51	39	50	2	..	..	..	2	..	..	..	..	..	2	..	..	..	1	1	22	22	185
inhabited																						186
59	66	54	65	..	..	..	..	..	1	..	..	..	..	2	..	..	..	3	..	28	28	187
37	30	37	30	..	..	..	..	..	..	..	..	..	..	..	..	..	..	..	..	26	23	188
19	15	19	15	..	..	..	..	..	..	..	..	..	..	..	..	..	..	..	..	8	6	189
15	15	15	15	..	..	..	..	..	..	..	..	..	..	..	..	..	..	..	..	7	6	190
69	59	57	58	..	..	..	..	5	..	..	1	..	..	4	..	..	..	3	..	32	42	191
inhabited																						192
27	29	27	29	..	..	..	..	..	..	..	..	..	..	..	..	..	..	..	..	11	15	193
inhabited																						194
13	14	12	14	..	..	..	..	..	..	..	–	..	..	..	..	1	..	..	..	9	3	195
28	21	28	21	..	..	..	..	..	..	..	..	..	..	..	..	..	..	..	..	10	16	196
2	4	2	4	..	..	..	..	..	..	..	..	..	..	..	..	..	..	..	..	1	3	197
34	35	34	35	..	..	..	..	..	..	..	..	..	..	..	..	..	..	..	..	20	22	198
7	9	7	9	..	..	..	..	..	..	..	..	..	..	..	..	..	..	..	..	2	4	199
29	22	28	22	1	..	..	..	..	..	..	..	..	..	..	..	..	..	..	..	12	12	200

NALAGARH TAHSIL

A. VILLAGE

RURAL

Sl. No.	Village (Hadbast No.)	Amenities	Area in Sq. Miles	Occupied Houses	Households	Total Population P	Total Population M	Total Population F	Scheduled Castes M	Scheduled Castes F	Scheduled Tribes M	Scheduled Tribes F	Literate & Educated M	Literate & Educated F
1	2	3	4	5	6	7	8	9	10	11	12	13	14	15
201	Masohal (152)	P.	0.28	19	19	74	36	38	2	..	..	..	10	..
202	Jandoo (153)	..	0.13	8	8	34	20	14	15	8	..	..	10	..
203	Chahnanoon (154)	..	0.05	3	3	14	7	7	7	7	..	..	3	..
204	Chakli (155)	..	0.34	15	15	81	45	36	34	29	..	..	3	..
205	Dharmana (156)	..	0.21	8	8	36	16	20	6	9	..	..	4	..
206	Odah(157)	—	0.23	15	15	60	35	25	..	..	..	..	15	2
207	Panedh (158)	..	0.13	11	11	50	26	24	26	24	..	..	3	..
208	Ghat (159)	Mp.	0.12	13	13	68	29	39	..	..	..	..	18	5
209	Dal Chhamb (160)	P.	0.23	7	7	124	70	54	..	..	..	..	30	1
210	Rori (161)	..	0.47	17	17	98	40	58	3	3	..	..	12	3
211	Patta (162)	..	0.32	12	12	49	26	23	9	10	..	..	7	..
212	Kattal (163)	..	0.20	17	17	60	38	22	33	17	..	..	6	1
213	Jagedh (164)	Mp.	0.43	24	24	116	51	65	20	26	..	..	12	2
214	Kiari (165)	..	0.27	8	8	19	8	11	6	10	..	..	..	..
215	Khabra (166)	..	0.11	2	2	8	5	3	..	..	..	..	4	..
216	Chilar (167)	..	0.33	18	18	110	55	55	55	55	..	..	12	..
217	Punehla (168)	..	0.33	10	10	42	22	20	22	20	..	..	1	..
218	Jangal -Loon (169)	..	0.35											Un-
219	Loon (170)	..	0.50	29	29	146	78	68	38	27	..	..	17	..
220	Manlog Kalan (171)	P.	0.55	11	11	157	80	77	49	40	..	..	25	5
221	Changar (172)	..	0.27	11	11	38	20	18	1	..	..	..	6	2
222	Rarog (173)	..	0.26	5	5	24	9	15	5	6	..	..	..	..
223	Chamyasi (174)	..	0.26	6	6	33	16	17	16	17	..	..	2	..
224	Johari (175)	..	0.18	7	7	36	23	13	23	13	..	..	6	..
225	Sai (176)	..	0.08	6	6	37	22	15	22	15	..	..	3	..
226	Chaskar (177)	..	0.13	6	6	21	10	11	7	9	..	..	2	..
227	Pakungi (178)	..	0.19	9	9	32	18	14	7	4	..	..	1	..
228	Jangal Panghnun (179)	..	0.06											Un-
229	Panghnun (180)	..	0.30	15	15	57	33	24	20	10	..	..	2	1
230	Salwana (181)	..	0.09	5	5	22	9	13	8	8	..	..	..	..
231	Kiararu (182)	..	0.20	9	9	38	16	22	6	10	..	..	3	..
232	Digal (183)	M.D. Po.	0.23	22	22	105	57	48	29	28	..	..	20	7
233	Kamal (184)	..	0.39	36	36	222	118	104	52	47	..	..	32	2
234	Pandal (185)	..	0.66	45	45	231	118	113	52	47	..	..	31	..
235	Jangal Kamal Panal (186)	—	0.47	1	1	9	6	3	..	..	..	..	..	..
236	Katal (187)	..	0.08	5	5	24	12	12	6	6	..	..	1	..
237	Rug Dohchi (188)	..	0.09	9	9	39	17	22	4	6	..	..	10	..
238	Ghat Dohchi (189)	..	0.26	12	12	74	38	36	35	32	..	..	9	1
239	Kakar Dohchi (190)	..	0.06	4	4	17	10	7	3	3	..	..	2	..
240	Changar Chiaoni (191)	..	0.09	5	5	17	8	9	..	..	..	..	..	..
241	Jangal Datla (192)	..	0.13											Un-
242	Datla (193)	..	0.37	18	18	103	53	50	10	10	..	..	14	..
243	Badho Kheri (194)	P.	0.49	28	28	172	83	89	14	13	..	..	31	5
244	Tiamoo Parla (195)	..	0.37	10	10	65	33	32	..	..	..	..	3	..
245	Khera (196)	..	0.29	4	4	12	6	6	3	4	..	..	..	..
246	Hathyora (197)	..	0.58	19	19	80	37	43	10	17	..	..	5	..
247	Dodnu (198)	..	0.13	10	10	49	21	28	21	28	..	..	4	..
248	Bhalsi (199)	..	0.26	11	11	42	24	18	11	7	..	..	3	..
249	Badmal (200)	..	0.26	8	8	27	15	12	2	..	..	..	5	..
250	Poundi (201)	..	0.17	13	13	53	29	24	10	7	..	..	6	1

AREAS

Workers																				Non-Workers		Sl. No.
Total (I—IX)		I		II		III		IV		V		VI		VII		VIII		IX		X		
M	F	M	F	M	F	M	F	M	F	M	F	M	F	M	F	M	F	M	F	M	F	
16	17	18	19	20	21	22	23	24	25	26	27	28	29	30	31	32	33	34	35	36	37	
26	26	22	26	..	..	..	..	1	..	..	..	..	..	..	..	..	..	3	..	10	12	201
14	10	14	10	..	..	..	..	..	..	..	..	..	..	..	..	..	..	..	..	6	4	202
4	5	4	5	..	..	..	..	..	..	..	..	..	..	..	..	..	..	..	..	3	2	203
28	28	25	27	..	..	..	..	1	..	..	..	..	..	..	..	..	..	2	1	17	8	204
7	10	7	10	..	..	..	..	..	..	..	..	..	..	..	..	..	..	..	..	9	10	205
24	16	20	16	..	..	..	..	..	..	..	..	..	..	..	..	..	..	4	..	11	9	206
17	19	17	19	..	..	..	..	..	..	..	..	..	..	..	..	..	..	..	..	9	5	207
16	20	13	20	..	..	..	..	1	..	..	..	..	..	1	..	..	..	1	..	13	19	208
43	34	40	34	..	..	..	..	1	..	..	..	..	..	..	..	..	..	2	..	27	20	209
22	33	20	33	..	..	..	..	1	..	..	..	..	..	..	..	..	..	1	..	18	25	210
16	14	16	14	..	..	..	..	..	..	..	..	..	..	..	..	..	..	..	..	10	9	211
23	14	22	14	..	..	1	..	..	..	..	..	..	..	..	..	..	..	..	..	15	8	212
28	44	22	43	..	..	..	..	5	1	..	..	..	..	..	..	..	..	1	..	23	21	213
7	8	5	7	..	..	..	..	1	1	..	..	..	..	..	..	..	..	1	..	1	3	214
3	2	3	2	..	..	..	..	..	..	..	..	..	..	..	..	..	..	..	..	2	1	215
34	40	32	38	1	2	..	..	1	..	..	..	..	..	..	..	..	..	..	..	21	15	216
17	14	17	14	..	..	..	..	..	..	..	..	..	..	..	..	..	..	..	..	5	6	217
inhabited																						218
48	48	47	48	..	..	..	..	1	..	..	..	..	..	..	..	..	..	..	..	30	20	219
55	49	52	49	..	..	..	..	1	..	..	..	..	..	..	..	..	..	2	..	25	28	220
15	12	13	12	..	..	..	..	..	..	..	..	..	..	..	..	..	..	2	..	5	6	221
6	12	6	12		..	..	..	..	..	..	..	..	..	..	..	..	..	..	..	3	3	222
9	10	9	10	..	..	..	..	..	..	..	..	..	..	..	..	..	..	..	..	7	7	223
14	8	14	8	..	..	..	..	..	..	..	..	..	..	..	..	..	..	..	..	9	5	224
16	10	16	10	..	..	..	..	..	..	..	..	..	..	..	..	..	..	..	..	6	5	225
10	9	10	9	..	..	..	..	..	..	..	..	..	..	..	..	..	..	..	..	..	2	226
12	9	11	9	..	..	..	..	1	..	..	..	..	..	..	..	..	..	..	..	6	5	227
inhabited																						228
23	19	23	19	..	..	..	..	..	..	..	..	..	..	..	..	..	..	..	..	10	5	229
7	8	6	8	..	..	..	..	1	..	..	..	..	..	..	..	..	..	..	..	2	5	230
10	13	10	13	..	..	..	..	..	..	..	..	..	..	..	..	..	..	..	..	6	9	231
32	16	16	15	..	..	1	..	6	1	..	..	..	..	1	..	..	..	8	..	25	32	232
72	71	69	71	..	..	..	..	..	..	..	..	..	..	..	..	..	..	3	..	46	33	233
71	69	67	69	..	..	..	..	..	..	..	..	..	..	..	..	..	..	4	..	47	44	234
2	3	2	3	..	..	..	..	..	..	..	..	..	..	..	..	..	..	..	..	4	..	235
10	9	10	9	..	..	..	..	..	..	..	..	..	..	..	..	..	..	..	..	2	3	236
12	12	11	12	..	..	..	..	..	..	..	..	..	..	..	..	..	..	1	..	5	10	237
21	17	17	17	..	..	..	..	2	..	..	..	..	..	..	..	..	..	2	..	17	19	238
7	6	7	6	..	..	..	..	..	..	..	..	..	..	..	..	..	..	..	..	3	1	239
8	7	8	7	..	..	..	..	..	..	..	..	..	..	..	..	..	..	..	..	..	2	240
inhabited																						241
37	34	33	34	..	..	..	..	4	..	..	..	..	..	..	..	..	..	..	..	16	16	242
43	54	41	54	..	..	..	..	..	..	..	..	..	..	..	..	..	..	2	..	40	35	243
20	19	19	19	..	..	..	..	..	..	..	..	1	..	..	..	..	..	..	..	13	13	244
3	3	3	3	..	..	..	..	..	..	..	..	..	..	..	..	..	..	..	..	3	3	245
23	26	23	26	..	..	..	..	..	..	..	..	..	..	..	..	..	..	..	..	14	17	246
14	16	13	16	..	..	..	..	..	..	..	..	..	..	..	..	..	..	1	..	7	12	247
18	9	14	9	..	..	..	..	..	..	..	..	..	..	..	..	..	..	4	..	6	9	248
10	3	10	3	..	..	..	..	..	..	..	..	..	..	..	..	..	..	..	..	5	9	249
18	6	17	6	..	..	..	..	..	..	..	..	..	..	1	..	..	..	..	..	11	18	250

Sl. No.	Village (Hadbast No.)	Amenities	Area in Sq. Miles	Occupied Houses	Households	Total Population P	Total Population M	Total Population F	Scheduled Castes M	Scheduled Castes F	Scheduled Tribes M	Scheduled Tribes F	Literate & Educated M	Literate & Educated F
1	2	3	4	5	6	7	8	9	10	11	12	13	14	15
251	Chhachhi (202)	..	0.23	13	13	57	28	29	6	6	..	..	5	..
252	Kiarghat (203)	..	0.25	4	4	27	11	16	11	16	..	..	1	..
253	Bhosla (204)	..	0.17	5	5	23	14	9	6	3	..	..	..	..
254	Mahmla (205)	P.	0.37	24	24	129	68	61	3	6	..	..	22	..
255	Jangal Mahmla (206)	..	0.35											*Un-*
256	Rajpura (207)	..	0.04											*Un-*
257	Jabal (208)	..	0.16	1	1	2	1	1	..	..	..	..	..	..
258	Taungri (209)	..	0.24	6	6	29	14	15	..	..	..	..	6	..
259	Bapar Bissi (210)	..	0.50	13	13	59	25	34	..	..	..	..	3	..
260	Dholsara (211)	..	0.45	5	5	11	8	3	2	1	..	..	..	..
261	Bissi Chamaran (212)	..	0.13	3	3	20	10	10	4	6	..	..	3	..
262	Katloo (213)	..	0.31	11	11	51	27	24	27	24	..	..	1	..
263	Kahnanon (214)	..	0.64	23	23	87	45	42	9	8	..	..	10	1
264	Balla (215)	T.	0.64	23	23	84	47	37	1	..	..	..	11	1
265	Jangal Kotkahl (216)	..	0.70											*Un-*
266	Tunsoo (217)	..	0.21	6	6	41	19	22	2	5	..	..	5	..
267	Chiyar (218)	..	0.11	7	7	35	15	20	..	..	..	..	8	..
268	Matouli (219)	P.	0.41	43	44	207	108	99	63	64	..	..	30	4
269	Waha (220)	..	0.21	14	15	61	31	30	16	18	..	..	6	..
270	Mahandeo (221)	..	0.13	11	11	58	30	28	12	16	..	..	10	..
271	Bhanglan (222)	..	0.21	9	9	71	36	35	26	28	..	..	8	1
272	Dhunr (223)	..	0.55	27	27	120	58	62	15	13	..	..	18	..
273	Simni (224)	..	0.11	6	6	28	15	13	..	..	..	..	5	..
274	Ramshahr (225)	P.Rhc.Mp(2). Po.	0.04	42	44	196	115	81	4	2	..	..	63	26
275	Badhoo (226)	..	0.86	43	46	202	100	102	20	25	..	..	24	4
276	Kot (227)	..	0.13	10	10	29	15	14	15	14	..	..	3	..
277	Tayamoonwarla (228)	..	0.47	22	22	101	51	50	14	15	..	..	9	..
278	Rokhan (229)	..	0.24	7	7	34	15	19	2	6	..	..	1	..
279	Jangal Badhoo (230)	..	1.49											*Un-*
280	Lodiwala (231)	..	0.17											*Un-*
281	Mahdood (232)	..	0.12	2	2	8	4	4	..	..	..	..	..	..
282	Jangal Ramgarh (233)	..	0.73											*Un-*
283	Bahrota (234)	..	0.23	23	23	113	57	56	2	4	..	..	10	1
284	Rampur (235)	M.H.	0.22	18	21	85	52	33	..	..	..	..	25	4
285	Ner (236)	..	0.33	15	15	67	37	30	5	1	..	..	11	1
286	Gehloo (237)	..	0.31	15	15	59	26	33	1	1	..	..	7	..
287	Baheri (238)	..	0.21	12	12	64	35	29	23	20	..	..	5	1
288	Bakonta (239)	..	0.28	10	10	55	28	27	..	..	..	..	8	..
289	Lohana (240)	Mp.	0.05	8	8	30	14	16	..	..	..	..	6	3
290	Saner (241)	..	0.04	5	5	17	7	10	..	..	..	..	2	..
291	Dhalmoo (242)	..	0.05	5	5	24	11	13	..	..	..	..	2	..
292	Jewara (243)	..	0.15	7	7	36	16	20	..	..	..	..	5	..
293	Kothi (244)	...	0.08	10	11	45	22	23	3	3	..	..	5	..
294	Dhauni (245)	..	0.14	11	13	55	28	27	..	..	..	..	10	..
295	Bahili (246)	..	0.17	13	13	70	36	34	..	..	..	..	8	..
296	Jabloo (247)	...	0.44	11	11	55	26	29	26	29	..	..	1	..
297	Tansog (248)	...	0.29	15	15	59	24	35	23	34	..	..	1	2
298	Barog (249)	..	0.39	25	25	81	40	41	38	40	..	..	4	1
299	Beri-da-Ghat (250)	..	0.06	3	3	17	9	8	..	..	..	..	..	..
300	Jangal-Jour-Joharoo (251)	..	0.13											*Un-*

AREAS

Workers																				Non-Workers		Sl. No.
Total (I—IX)		I		II		III		IV		V		VI		VII		VIII		IX		X		
M	F	M	F	M	F	M	F	M	F	M	F	M	F	M	F	M	F	M	F	M	F	
16	17	18	19	20	21	22	23	24	25	26	27	28	29	30	31	32	33	34	35	36	37	
15	9	10	9	..	..	..	..	5	..	..	..	..	..	..	..	..	..	..	..	13	20	251
8	3	7	3	..	..	..	..	1	..	..	..	..	..	..	..	..	..	..	..	3	13	252
10	4	7	4	..	..	2	..	1	..	..	..	..	..	..	..	..	..	..	..	4	5	253
39	4	39	4	..	..	..	..	..	..	..	..	..	..	..	..	..	..	..	..	29	57	254
inhabited																						255
inhabited																						256
1	..	1	..	..	..	..	..	..	..	..	..	..	..	..	..	..	..	..	..	..	1	257
9	2	9	2	..	..	..	..	..	..	..	..	..	..	..	..	..	..	..	..	5	13	258
21	21	20	21	..	..	..	..	..	..	..	..	..	..	..	..	1	..	..	..	4	13	259
8	3	8	3	..	..	..	..	..	..	..	..	..	..	..	..	..	..	..	..	..	..	260
6	7	6	7	..	..	..	..	..	..	..	..	..	..	..	..	..	..	..	..	4	3	261
22	16	22	16	..	..	..	..	..	..	..	..	..	..	..	..	..	..	..	..	5	8	262
33	29	32	29	..	..	..	..	..	..	..	..	1	..	..	..	..	..	..	..	12	13	263
30	29	29	28	1	..	..	..	..	..	..	..	..	..	..	..	..	..	..	1	17	8	264
inhabited																						265
15	15	14	15	..	..	..	..	..	..	..	..	1	..	..	..	..	..	..	..	4	7	266
7	14	6	14	..	..	..	..	..	..	..	..	..	..	..	..	..	..	1	..	8	6	267
65	34	49	34	..	..	..	..	11	..	..	..	..	..	1	..	..	..	4	..	43	65	268
24	7	19	7	..	..	..	..	1	..	..	..	1	..	..	..	..	..	3	..	7	23	269
18	9	13	9	1	..	1	..	..	..	1	..	..	..	..	..	..	..	2	..	12	19	270
22	13	18	13	..	..	..	..	..	..	..	..	..	..	..	..	1	..	3	..	14	22	271
42	24	34	24	..	..	..	..	1	..	..	..	2	..	..	..	4	..	1	..	16	38	272
11	6	9	6	..	..	..	..	..	..	..	..	..	..	..	..	..	..	2	..	4	7	273
60	5	13	4	..	..	1	..	11	1	..	..	..	..	14	..	..	..	21	..	55	76	274
66	69	64	67	..	..	..	..	..	..	..	..	..	..	..	..	..	..	2	2	34	33	275
12	10	12	10	..	..	..	..	..	..	..	..	..	..	..	..	..	..	..	..	3	4	276
37	39	36	39	..	..	..	..	..	..	..	..	1	..	..	..	..	..	..	..	14	11	277
11	12	11	12	..	..	..	..	..	..	..	..	..	..	..	..	..	..	..	..	4	7	278
inhabited																						279
inhabited																						280
4	3	4	3	..	..	..	..	..	..	..	..	..	..	..	..	..	..	..	..	..	1	281
inhabited																						282
33	35	29	35	..	..	3	..	1	..	..	..	..	..	..	..	..	..	..	..	24	21	283
24	18	16	17	..	..	..	..	3	1	..	..	..	..	..	..	..	..	5	..	28	15	284
26	20	25	20	..	..	..	..	..	..	..	..	..	..	..	..	..	..	1	..	11	10	285
15	21	14	21	..	..	..	..	1	..	..	..	..	..	..	..	..	..	..	..	11	12	286
16	15	14	15	..	..	..	..	1	..	..	..	1	..	..	..	..	..	..	..	19	14	287
17	21	16	21	..	..	..	..	1	..	..	..	..	..	..	..	..	..	..	..	11	6	288
9	6	5	6	..	..	..	..	..	..	..	..	..	..	..	..	1	..	3	..	5	10	289
4	3	2	3	..	..	..	..	1	..	..	..	..	..	..	..	..	..	1	..	3	7	290
5	9	5	9	..	..	..	..	..	..	..	..	..	..	..	..	..	..	..	..	6	4	291
10	9	9	9	..	..	..	..	..	..	..	..	..	..	..	..	..	..	1	..	6	11	292
11	17	10	17	..	..	..	..	..	..	..	..	1	..	..	..	..	..	..	..	11	6	293
12	19	11	19	..	..	..	..	..	..	..	..	..	..	..	..	..	..	1	..	16	8	294
26	21	26	21	..	..	..	..	..	..	..	..	..	..	..	..	..	..	..	..	10	13	295
18	19	18	19	..	..	..	..	..	..	..	..	..	..	..	..	..	..	..	..	8	10	296
19	18	19	18	..	..	..	..	..	..	..	..	..	..	..	..	..	..	..	..	5	17	297
31	30	29	29	..	..	..	..	2	1	..	..	..		..	..	..	..	..	..	9	11	298
7	6	7	6	..	..	..	..	..	..	..	..	..	..	..	..	..	..	..	..	2	2	299
inhabited																						300

NALAGARH TAHSIL

A. VILLAGE

RURAL

Sl. No.	Village (Hadbast No.)	Amenities	Area in Sq. Miles	Occupied Houses	Households	Total Population P	Total Population M	Total Population F	Scheduled Castes M	Scheduled Castes F	Scheduled Tribes M	Scheduled Tribes F	Literate & Educated M	Literate & Educated F
1	2	3	4	5	6	7	8	9	10	11	12	13	14	15
301	Gunah Kalan (252)	..	0.19	16	16	67	28	39	..	..	..	..	5	..
302	Gunah Khurd (253)	P.	0.20	15	16	75	34	41	..	..	..	..	18	2
303	Nal (254)	..	0.09	5	5	25	13	12	13	12	..	..	2	..
304	Jangal Jaglog (255)	..	0.10											Un-
305	Jar (256)	..	0.01	1	1	3	2	1	..	..	..	..	..	..
306	Jaglog (257)	..	0.41	22	22	90	38	52	19	26	..	..	5	..
307	Jangal Baheri (258)	..	0.29											Un-
308	Balehar (259)	..	0.29	13	14	58	30	28	16	11	..	..	4	..
309	Saloon (260)	..	0.06	6	6	28	15	13	15	13	..	..	..	..
310	Kafler (261)	..	0.22	8	8	24	14	10	2	3	..	..	5	..
311	Gadaun (262)	..	0.16	8	8	24	14	10	..	..	..	..	1	..
312	Bhatlog (263)	..	0.26	13	14	45	22	23	8	8	..	..	10	..
313	Kattal (264)	..	0.09	6	6	18	10	8	..	..	..	..	3	..
314	Chaliauni (265)	..	0.08	5	5	12	9	3	..	..	..	..	..	..
315	Jakhol (266)	..	0.33	13	15	45	24	21	5	5	..	..	1	..
316	Dharmana (267)	..	0.77	38	39	193	107	86	11	10	..	..	15	1
317	Behli (268)	..	0.08	10	10	37	19	18	..	..	..	..	..	..
318	Jabal (269)	..	0.18	8	8	37	14	23	..	..	..	..	3	..
319	Barbarowa (270)	..	0.21	17	17	86	46	40	..	..	..	..	4	..
320	Ghasmana (271)	..	0.16	16	16	64	31	33	..	..	..	..	2	..
321	Panseta (272)	..	0.14	6	6	24	13	11	7	4	..	..	..	..
322	Dhaar (273)	..	0.80	38	39	159	89	70	1	..	..	..	16	..
323	Dhar (274)	..	0.35	19	20	94	53	41	20	16	..	..	4	..
324	Gabar (275)	..	0.24	12	12	74	37	37	12	10	..	..	10	..
325	Katli (276)	..	1.00	56	56	221	110	111	40	41	..	..	7	..
326	Malag (277)	..	0.17	16	16	52	25	27	25	27	..	..	..	..
327	Kharpana (278)	..	0.31	13	13	54	33	21	10	10	..	..	4	1
328	Dhar Brahmanan (279)	..	0.15	8	9	48	27	21	..	..	..	..	13	..
329	Nand (280)	P.	1.01	50	51	223	113	110	17	15	..	..	28	2
330	Bhini (281)	..	0.08	6	6	31	15	16	..	..	..	..	..	..
331	Jangal Nand (282)	..	0.03											Un-
332	Kharak (283)	..	0.10	8	9	43	22	21	18	15	..	..	..	..
333	Jagni (284)	..	0.05	4	4	15	9	6	..	..	..	..	2	..
334	Purla (285)	..	0.13	19	21	102	55	47	17	12	..	..	6	..
335	Bag (286)	..	0.24	5	5	25	12	13	..	..	..	..	1	..
336	Jangal Sihl (287)	..	0.69											Un-
337	Khobla (288)	..	0.31	11	11	76	44	32	15	12	..	..	3	..
338	Pathith (289)	..	0.22	8	10	19	11	8	2	1	..	..	..	..
339	Nlar (290)	..	0.39	26	26	112	54	58	1	..	..	..	2	..
340	Narla (291)	..	0.23	12	12	53	30	23	2	..	..	..	3	..
341	Bara (292)	..	0.45	8	8	29	18	11	1	..	..	..	..	..
342	Jangal Dangdh (293)	..	0.24											Un-
343	Mulahini (294)	P(2).	0.66	22	23	127	59	68	11	10	..	..	7	..
344	Sounri (295)	..	0.54	22	22	115	58	57	26	20	..	..	3	..
345	Basantpur (296)	..	0.35	3	3	17	8	9	..	..	..	..	2	..
346	Rujati (297)	..	0.60	9	9	68	37	31	..	..	..	..	3	..
347	Saras (298)	..	0.63	8	8	34	17	17	3	2	..	..	2	..
348	Thala (299)	..	0.22	6	6	29	12	17	..	..	..	..	..	..
349	Chanarari (300)	..	0.10	9	9	47	30	17	10	5	..	..	2	..
350	Jangal Rajain (301)	—	0.17											Un-

AREAS

Total (I—IX)		Workers I		II		III		IV		V		VI		VII		VIII		IX		Non-Workers X		Sl. No.
M	F	M	F	M	F	M	F	M	F	M	F	M	F	M	F	M	F	M	F	M	F	
16	17	18	19	20	21	22	23	24	25	26	27	28	29	30	31	32	33	34	35	36	37	
17	30	17	29	..	..	..	1	..	..	..	..	..	..	..	..	..	..	..	..	11	9	301
21	34	18	34	..	..	..	..	..	..	..	..	..	..	..	..	..	..	3	..	13	7	302
9	10	9	10	..	..	..	..	..	..	..	..	..	..	..	..	..	..	..	..	4	2	303
inhabited																						304
1	..	1	..	..	..	..	..	..	..	..	..	..	..	..	..	..	..	..	..	1	1	305
24	28	22	27	..	..	..	..	2	1	..	..	..	..	..	..	..	..	..	..	14	24	306
inhabited																						307
21	17	21	17	..	..	..	..	..	..	..	..	..	..	..	..	..	..	..	..	9	11	308
7	4	7	4	..	..	..	..	..	..	..	..	..	..	..	..	..	..	..	..	8	9	309
12	8	10	8	..	..	..	..	..	..	..	..	..	..	1	..	..	..	1	..	2	2	310
11	6	9	6	..	..	1	..	1	..	..	..	..	..	..	..	..	..	..	..	3	4	311
19	13	16	11	..	..	..	..	3	2	..	..	..	..	..	..	..	..	..	..	3	10	312
7	6	7	6	..	..	..	..	..	..	..	..	..	..	..	..	..	..	..	..	3	2	313
6	3	6	3	..	..	..	..	..	..	..	..	..	..	..	..	..	..	..	..	3	..	314
18	16	18	16	..	..	..	..	..	..	..	..	..	..	..	..	..	..	..	..	6	5	315
78	53	67	52	..	..	..	..	7	1	..	..	..	..	..	..	..	..	4	..	29	33	316
13	7	13	7	..	..	..	..	..	..	..	..	..	..	..	..	..	..	..	..	6	11	317
11	9	11	9	..	..	..	..	..	..	..	..	..	..	..	..	..	..	..	..	3	14	318
27	26	27	22	..	..	..	..	..	4	..	..	..	..	..	..	..	..	..	..	19	14	319
26	16	26	16	..	..	..	..	..	..	..	..	..	..	..	..	..	..	..	..	5	17	320
12	9	12	9	..	..	..	..	..	..	..	..	..	..	..	..	..	..	..	..	1	2	321
69	53	66	53	..	..	..	..	..	..	..	..	..	..	..	..	..	..	3	..	20	17	322
43	30	36	30	..	..	..	..	5	..	..	..	..	..	..	..	..	..	2	..	10	11	323
25	26	25	26	..	..	..	..	..	..	..	..	..	..	..	..	..	..	..	..	12	11	324
81	89	77	86	..	..	..	..	4	3	..	..	..	..	..	..	..	..	..	..	29	22	325
21	23	21	23	..	..	..	..	..	..	..	..	..	..	..	..	..	..	..	..	4	4	326
29	14	29	14	..	..	..	..	..	..	..	..	..	..	..	..	..	..	..	..	4	7	327
17	18	15	18	..	..	..	..	2	..	..	..	..	..	..	..	..	..	..	..	10	3	328
76	69	66	68	..	..	..	..	4	1	..	..	..	..	3	..	..	..	3	..	37	41	329
12	12	12	12	..	..	..	..	..	..	..	..	..	..	..	..	..	..	..	..	3	4	330
inhabited																						331
16	17	16	17	..	..	..	..	..	..	..	..	..	..	..	..	..	..	..	..	6	4	332
6	4	6	4	..	..	..	..	..	..	..	..	..	..	..	..	..	..	..	..	3	2	333
44	37	43	37	..	..	..	..	..	..	..	..	..	..	..	..	..	..	1	..	11	10	334
9	7	9	7	..	..	..	..	..	..	..	..	..	..	..	..	..	..	..	..	3	6	335
inhabited																						336
32	26	32	25	..	..	..	..	..	1	..	..	..	..	..	..	..	..	..	..	12	6	337
9	8	9	8	..	..	..	..	..	..	..	..	..	..	..	..	..	..	..	..	2	..	338
45	39	44	38	..	..	..	..	1	1	..	..	..	..	..	..	..	..	..	..	9	19	339
25	20	15	19	..	..	..	..	9	1	..	..	..	..	..	..	..	..	1	..	5	3	340
14	8	14	8	..	..	..	..	..	..	..	..	..	..	..	..	..	..	..	..	4	3	341
inhabited																						342
44	40	40	39	..	..	..	..	3	1	..	..	..	..	..	..	..	..	1	..	15	28	343
41	42	41	42	..	..	..	..	..	..	..	..	..	..	..	..	..	..	..	..	17	15	344
3	8	3	8	..	..	..	..	..	..	..	..	..	..	..	..	..	..	..	..	5	1	345
22	15	21	15	..	..	..	..	..	..	..	..	..	..	..	..	..	..	1	..	15	16	346
10	12	10	12	..	..	..	..	..	..	..	..	..	..	..	..	..	..	..	..	7	5	347
9	8	9	8	..	..	..	..	..	..	..	..	..	..	..	..	..	..	..	..	3	9	348
24	8	24	8	..	..	..	..	..	..	..	..	..	..	..	..	..	..	..	..	6	9	349
inhabited																						350

Sl. No.	Village (Hadbast No.)	Amenities	Area in Sq. Miles	Occupied Houses	Households	Total Population			Scheduled Castes		Scheduled Tribes		Literate & Educated	
						P	M	F	M	F	M	F	M	F
1	2	3	4	5	6	7	8	9	10	11	12	13	14	15
351	Manwal (302)	..	0.04	4	4	14	8	6	8	6	..	..	..	..
352	Rajain (303)	..	0.19	5	5	28	11	17	11	17	..	..	1	..
353	Jagli (304)	...	0.97	32	32	170	80	90	30	33	..	..	..	..
354	Ganerh (305)	..	0.40	15	15	85	41	44	2	6	..	..	6	..
355	Jangal Kalari (306)	..	0.35											Un-
356	Pawla (307)	..	0.70	14	16	95	59	36	11	6	..	..	9	:
357	Ratwari (308)	P(2).	1.28	49	53	284	137	147	37	29	..	..	10	..
358	Retar (309)	..	0.19	2	2	4	1	3	..	..	..	..	..	..
359	Jangal Ratwari (310)	...	0.23											Un-
360	Bal (311)	..	0.10	4	4	18	9	9	..	..	..	..	..	..
361	Kothi (312)	..	0.52	22	24	112	57	55	19	11	..	..	..	..
362	Kohawata (313)	..	0.22	9	11	43	23	20	..	..	..	..	..	..
363	Kawaran (314)	..	0.15	9	11	33	16	17	..	..	..	..	..	..
364	Kanoela Uparla (315)	..	0.33	24	24	105	49	56	7	10	..	..	4	..
365	Jangal Keha (316)	..	0.22											Un-
366	Kanoela Nihla (317)	..	0.28	14	14	67	35	32	4	3	..	..	7	1
367	Pokhri (318)	...	0.11	8	8	31	14	17	..	..	..	..	3	..
368	Larokt (319)	..	0.25	4	6	40	21	19	10	7	..	..	3	..
369	Tarli Behr (320)	..	0.30	5	5	17	10	7	2	2	..	..	2	..
370	Dhamroh (321)	..	0.32	24	24	119	67	52	..	..	..	..	4	..
371	Chharoli (322)	..	0.15	10	10	43	19	24	..	..	..	..	1	..
372	Pahror (323)	..	0.26	25	25	95	53	42	11	7	..	..	1	..
373	Saraur (324)	...	0.94	39	39	201	104	97	51	44	..	..	3	1
374	Chanobri (325)	..	0.34	23	25	105	56	49	..	..	..	..	1	..
375	Sil (326)	..	0.22	12	12	63	32	31	8	2	..	..	4	..
376	Baglehar (50)	Mp.	1.45	70	72	360	182	178	49	41	..	..	48	9
377	Panjehra (51)	P.	0.54	57	61	294	155	139	8	10	..	..	60	8
378	Kaulanwala (52)	...	0.25	51	56	328	169	159	20	20	..	..	40	5
379	Pater Bhaunku (53)	..	0.31	6	7	47	21	26	..	..	..	..	10	2
380	Sobhan Majra (54)	..	0.19	28	31	211	120	91	..	..	..	..	43	5
381	Nawangaraun (55)	P.	0.85	79	79	421	214	207	70	62	..	..	50	7
382	Jhajjra (56)	...	0.41	14	14	84	45	39	..	..	..	..	5	1
383	Pater Phalu (57)	..	0.29	8	8	54	28	26	..	..	..	.	1	..
384	Hatra (58)	..	0.42	20	20	102	50	52	16	16	..	..	6	..
385	Pater Miani (59)	..	0.17	2	2	15	7	8	..	..	..	..	..	..
386	Gulabpur (60)	..	0.27	11	11	52	29	23	..	..	..	..	4	2
387	Sauri Gujran (61)	..	0.42	9	9	42	21	21	..	..	..	..	10	4
388	Sauri Rajputan (62)	..	0.15											Un-
389	Ambwala (63)	..	0.94	49	51	260	131	129	29	32	..	..	25	8
390	Pali Gurdaspura (64)	P.	0.81	36	39	157	84	73	32	26	..	..	16	8
391	Nawan Nagar (65)	..	0.38	7	8	44	25	19	12	7	..	..	3	2
392	Adoowal—Jandori (66)	..	2.41	48	48	217	112	105	41	46	..	..	3	..
393	Bhatauli (67)	..	0.49	22	22	108	51	57	..	..	..	..	14	..
394	Mahandeo (68)	..	0.30	18	18	78	41	37	..	..	..	..	7	..
395	Daulowal (69)	..	0.47	16	16	100	53	47	..	..	..	..	2	..
396	Majri (70)	..	0.09	7	7	57	34	23	..	..	..	..	..	..
397	Rateor (71)	..	1.48	58	58	307	171	136	14	12	..	..	26	14
398	Bhangalan (72)	..	1.01	47	47	248	138	110	32	21	..	..	25	3
399	Bhogpur (73)	P.	1.14	42	46	252	127	125	11	14	..	..	24	..
400	Reru Jhiriwala (74)	..	0.70	27	27	137	73	64	48	38	..	..	17	..

AREAS

Workers																				Non-Workers		Sl. No.
Total (I—IX)		I		II		III		IV		V		VI		VII		VIII		IX		X		
M	F	M	F	M	F	M	F	M	F	M	F	M	F	M	F	M	F	M	F	M	F	
16	17	18	19	20	21	22	23	24	25	26	27	28	29	30	31	32	33	34	35	36	37	
7	4	7	4	..	..	..	..	..	..	..	..	..	..	..	..	..	..	..	..	1	2	351
9	9	9	9	..	..	..	..	..	..	..	..	..	..	..	–	..	..	..	..	2	8	352
61	57	61	57	..	..	..	..	..	..	..	..	..	..	..	..	..	..	..	..	19	33	353
30	33	30	33	..	..	..	..	..	..	..	..	..	..	..	..	..	..	..	..	11	11	354
inhabited																						355
40	31	34	29	..	..	..	..	4	2	..	..	..	..	2	..	..	..	..	..	19	5	356
111	115	101	108	..	..	..	..	9	7	..	..	..	..	..	..	..	..	1	..	26	32	357
1	3	1	2	..	..	..	..	..	1	..	..	..	..	..	..	..	..	..	..	..	..	358
inhabited																						359
7	8	5	7	..	..	..	..	2	1	..	..	..	..	..		..	..	..	..	2	1	360
43	39	42	39	..	..	..	..	1	..	..	..	..	..	..	..	..	..	..	..	14	16	361
19	15	19	15	..	..	..	..	..	..	..	..	..	..	..	..	..	..	..	..	4	5	362
14	12	14	12	..	..	..	..	..	..	..	..	..	..	..	..	..	..	..	..	2	5	363
32	37	31	36	..	..	..	..	1	..	..	1	..	..	..	.	..	..	..	..	17	19	364
inhabited																						365
19	19	19	19	..	..	..	..	..	..	..	..	..	..	..	..	..	..	..	..	16	13	366
7	9	7	9	..	..	..	..	..	..	..	..	..	..	..	..		..	..	..	7	8	367
15	9	15	9	..	..	..	..	..	..	..	..	..	..	..	..	..	..	..	..	6	10	368
5	5	5	5	..	..	..	..	..	..	..	..	..	..	..	..	..	..	..	..	5	2	369
52	34	52	34	..	..	..	..	..	..	..	..	..	..	..	..	..	..	..	..	15	18	370
16	13	14	13	..	..	..	..	1	..	..	..	..	..	..	..	..	..	1	..	3	11	371
38	18	38	18	..	..	..	..	..	..	..	..	..	..	..	..	..	..	..	..	15	24	372
78	67	76	67	..	..	..	..	..	..	..	..	..	..	..	..	..	..	2	..	26	30	373
43	21	42	21	..	..	1	..	..	..	..	..	..			..	..	..	..	..	13	28	374
18	16	17	16	..	..	..	..	..	..	..	..	..	..	..	..	..	..	1	..	14	15	375
101	62	95	55	..	..	..	..	1	7	..	..	..	..	..	..	1	..	4	..	81	116	376
92	26	76	21	..	..	2	..	6	5	..	..	..	..	1	..	1	..	6	..	63	113	377
104	12	56	..	..	..	..	..	43	12	..	..	..	..	2	..	..	..	3	..	65	147	378
10	1	8	1	..	..	..	..	..	..	..	..	..	..	2	..	..	..	..	..	11	25	379
64	2	48	..	..	..	..	..	15	2	..	..	..	..	1	..	..	..	..	..	56	89	380
124	96	113	87	1	..	..	..	9	9	..	..	..	..	..	..	..	..	1	..	90	111	381
28	15	28	15	..	..	..	..	..	..	..	..	..	..	..	..	..	..	..	..	17	24	382
17	11	17	11	..	..	..	..	..	..	..	..	..	..	..	..	..	..	..	..	11	15	383
26	17	26	15	..	..	..	..	..	2	..	..	..	..	..	..	..	..	..	..	24	35	384
3	3	3	3	..	..	..	..	..	..	..	..	..	..	..	..	..	..	..	..	4	5	385
20	..	19	..	..	..	..	..	..	..	..	..	..	..	–	..	..		1	..	9	23	386
9	4	9	4	..	..	..	..	..	..	..	..	..	..	..	..	..	..	..	..	12	17	387
inhabited																						388
78	..	73	..	..	..	..	..	1	..	..	..	1	..	..	..	..	..	3	..	53	129	389
59	2	38	1	1	..	..	..	7	1	..	..	..	–	2	..	..	..	11	..	25	71	390
15	1	13	1	..	..	..	..	1	..	..	..	..	..	1	..	..	..	..	..	10	18	391
88	12	68	11	..	..	..	..	11	1	..	..	1	–	..	..	..	..	8	..	24	93	392
33	37	31	37	..	..	..	..	..	..	..	..	..	..	2	..	..	..	..	..	18	20	393
24	23	22	23	..	..	..	..	1	..	..	..	..	..	..	..	..	..	1	..	17	14	394
30	30	30	30	..	..	..	..	..	..	..	..	..	..	..	..	..	..	..	..	23	17	395
20	16	16	16	..	..	..	..	4	..	..	..	..	..	..	..	..	..	..	..	14	7	396
96	74	78	63	3	1	..	..	12	9	..	..	..	..	..	..	..	..	3	1	75	62	397
78	49	68	49	..	..	..	..	6	..	..	..	..	..	..	..	..	..	4	..	60	61	398
80	40	74	40	..	..	..	..	2	..	..	..	..	..	..	..	1	..	3	..	47	85	399
46	24	44	24	..	..	..	..	2	..	..	..	..	..	..	..	..	..	..	..	27	40	400

NALAGARH TAHSIL

A. VILLAGE

RURAL

Sl. No.	Village (Hadbast No.)	Amenities	Area in Sq. Miles	Occupied Houses	Households	Total Population P	Total Population M	Total Population F	Scheduled Castes M	Scheduled Castes F	Scheduled Tribes M	Scheduled Tribes F	Literate & Educated M	Literate & Educated F
1	2	3	4	5	6	7	8	9	10	11	12	13	14	15
401	Reru Upparla (75)	P.Po	0.60	42	46	352	189	163	19	19	..	..	35	..
402	Kalyanpur (76)	..	0.23	19	19	82	39	43	9	9	..	..	1	..
403	Goel Jamala (77)	..	0.53	42	45	189	97	92	..	..	..	..	8	..
404	Nongal Uppanal (78)	P.	0.92	36	37	160	78	82	18	21	..	..	21	5
405	Palasara Nihla (79)	..	0.36	8	8	73	43	30	13	13	..	..	9	..
406	Palasara Kaloo (80)	..	0.22	4	4	18	9	9	6	4	..	..	1	..
407	Palasara Gharooan (81)	..	0.67	12	12	77	44	33	..	..	..	..	5	..
408	Palasara Distoo (82)	..	0.30	11	11	48	25	23	7	7	..	..	2	..
409	Nangal Nihala (83)	..	0.54	40	40	223	113	110	24	23	..	..	23	2
410	Sanehr (84)	..	1.30	79	79	433	237	196	32	26	..	..	67	6
411	Dhundali Gopi (85)	..	0.11	1	1	5	1	4	..	..	..	..	..	1
412	Bhatian (86)	P.Mp.	2.10	121	121	744	393	351	..	..	..	..	119	10
413	Manguwal (87)	..	0.27	14	14	52	29	23	4	3	..	..	12	..
414	Kanganwal (88)	..	0.41	32	32	205	108	97	..	..	..	..	31	2
415	Dhang Upparli (89)	E(D).	0.76	62	62	319	171	148	19	21	..	..	33	2
416	Dhang Nihali (90)	P.Mp.S.E(A).E(D).	0.90	78	78	440	235	205	50	38	..	..	50	9
417	Saini Majra (91)	..	0.23	23	23	104	48	56	24	33	..	..	7	..
418	Palasi Kalan (92)	Mp.	1.22	43	44	251	150	101	17	16	..	..	29	4
419	Palasi Boota (93)	..	0.18	16	16	80	48	32	1	..	..	..	6	..
420	Palasi Mangta (94)	..	0.10	12	12	77	44	33	..	..	..	..	6	..
421	Dhana (95)	P.	0.28	57	57	353	181	172	..	..	..	..	39	..
422	Dhabota (96)	P(2).Mp.	2.97	137	137	684	336	346	24	18	..	..	91	12
423	Mazara (97)	P.Mp.	1.62	67	67	403	205	198	75	51	..	..	66	10
424	Bara Basot (98)	Mp.	1.69	50	50	238	140	98	20	8	..	..	22	5
425	Rampur (99)	P.	0.66	16	16	128	69	59	12	17	..	..	10	..
426	Peswalan (100)	..	0.23	13	13	77	35	42	1	3	..	..	4	..
427	Bir Palasi (101)	..	2.40	63	63	307	173	134	149	120	..	..	10	..
428	Palasi Nathu (102)	..	0.07											Un-
429	Dher Mazra (103)	..	0.13	22	22	112	66	46	..	..	..	..	12	..
430	Berampur (104)	..	0.19	10	10	53	31	22	31	22	..	..	9	..
431	Teliwala (105)	..	0.29	5	5	32	17	15	17	15	..	..	4	..
432	Gehr (106)	..	1.10	6	6	41	24	17	24	17	..	..	2	..
433	Barotiwla (107)	..	0.19											Un-
434	Toranwala (108)	..	0.24	3	3	17	9	8	9	8	..	..	..	..
435	Garzewal (109)	..	0.14	2	2	14	7	7	4	5	..	..	2	1
436	Chandpur (110)	..	0.36	7	7	37	23	14	23	14	..	..	3	..
437	Bersan (111)	E(D).	0.48	17	17	95	46	49	..	..	..	..	20	21
438	Mahsa Tibba (112)	E(D).	0.36	22	22	132	69	63	69	63	..	..	9	2
439	Jheran (113)	..	1.66	13	13	64	37	27	12	13	..	..	12	..
440	Lakhanpur (114)	..	1.91	8	8	60	33	27	33	27	..	..	14	2
441	Khol Sarkar (115)	..	5.56											
442	Kheri (116)	..	0.15											Un-
443	Naharsingh (117)	..	0.46	12	12	62	34	28	2	4	..	..	10	..
444	Mandiarpur (118)	P.	0.53	18	19	84	47	37	4	4	..	..	13	1
445	Majholi (119)	P.Rhc. Po.E(D).	1.22	39	39	177	100	77	12	4	..	..	60	28
446	Maganpura (120)	E(D).	0.28	14	15	82	48	34	..	..	..	..	7	1
447	Bela (121)	...	0.63	13	13	100	53	47	..	..	..	..	9	2
448	Gaguwal (122)	..	0.27	15	15	84	41	43	28	27	..	..	12	6
449	Abhipur (123)	...	0.20	23	23	101	55	46	16	13	..	..	18	1
450	Ghogarwal (124)	E(D).	0.25	10	10	51	23	28	7	9	..	..	7	..

AREAS

Total (I—IX)		Workers I		II		III		IV		V		VI		VII		VIII		IX		Non-Workers X		Sl. No.
M	F	M	F	M	F	M	F	M	F	M	F	M	F	M	F	M	F	M	F	M	F	
16	17	18	19	20	21	22	23	24	25	26	27	28	29	30	31	32	33	34	35	36	37	
129	45	109	45	..	.	..	..	17	..	..	..	..	..	..	..	1	..	2	..	60	118	401
27	22	27	22	..	..	..	..	..	..	..	..	..	..	..	..	..	..	..	..	12	21	402
62	45	58	45	..	..	..	..	1	..	..	..	1	..	1	..	..	..	1	..	35	47	403
47	28	41	28	2	..	..	..	1	..	..	..	..	..	..	..	..	..	3	..	31	54	404
17	18	11	18	..	..	..	..	6	..	..	..	..	..	..	..	..	..	..	..	26	12	405
5	4	5	4	..	..	..	..	..	..	..	..	..	..	..	..	..	..	..	..	4	5	406
25	10	25	10	..	..	..	..	..	..	..	..	..	..	..	..	..	..	..	..	19	23	407
15	9	15	9	..	..	..	..	..	..	..	..	..	..	..	..	..	..	..	..	10	14	408
57	37	55	37	..	..	..	..	..	..	..	..	..	..	..	..	..	..	2	..	56	73	409
136	104	128	104	..	..	..	..	..	..	..	..	1	..	..	..	..	..	7	..	101	92	410
1	2	1	2	..	..	..	..	..	..	..	..	..	..	..	..	..	..	..	..	..	2	411
249	71	210	70	..	..	2	..	6	1	..	..	18	..	2	..	..	..	11	..	144	280	412
16	15	12	15	..	..	..	..	1	..	..	..	..	..	2	..	..	..	1	..	13	8	413
63	60	60	60	..	..	..	..	..	..	..	..	..	..	1	..	..	..	2	45	45	37	414
91	82	68	80	..	..	..	..	13	2	..	..	4	..	2	..	..	..	4	..	80	66	415
125	80	109	80	1	..	2	..	2	..	..	..	..	..	2	..	..	..	9	..	110	125	416
31	31	29	31	.	..	1	..	..	..	..	..	..	..	..	..	..	..	1	..	17	25	417
68	30	51	30	2	..	..	..	2	..	..	..	..	..	2	..	..	..	11	..	82	71	418
38	26	37	25	..	..	..	..	1	1	..	..	..	—	..	..	..	..	..	.	10	6	419
34	27	29	24	..	..	..	..	4	3	..	..	..	..	..	..	..	..	1	..	10	6	420
131	128	109	117	..	..	..	..	17	11	..	..	1	..	..	..	..	..	4	..	50	44	421
190	202	141	195	..	..	..	..	25	6	1	..	1	..	5	..	2	..	15	1	146	146	422
108	90	87	80	..	..	..	..	5	7	..	..	..	..	2	..	4	..	10	3	97	108	423
92	52	77	51	..	..	..	..	10	..	1	..	2	..	..	..	..	..	2	1	48	46	424
45	36	32	23	1	..	..	..	5	6	..	..	..	..	1	..	..	..	6	7	24	23	425
24	31	20	23	1	3	..	..	3	5	..	..	..	..	..	..	..	..	..	..	11	11	426
124	93	34	20	..	..	3	..	86	73	..	..	..	..	1	..	..	..	..	..	49	41	427
inhabited																						428
44	29	37	27	..	..	..	..	6	2	..	..	..	..	..	..	..	..	1	..	22	17	429
14	..	14	..	..	..	..	..	..	..	..	..	..	..	..	..	..	..	..	..	17	22	430
10	..	10	..	..	..	..	..	..	..	..	..	..	..	..	..	..	..	..	..	7	15	431
11	..	11	..	..	..	..	..	..	..	..	..	..	..	..	..	..	..	..	..	13	17	432
inhabited																						433
3	..	3	..	..	..	..	..	..	..	..	..	..	..	..	..	..	..	..	..	6	8	434
3	1	3	1	..	..	..	..	..	..	..	..	..	..	..	..	..	..	..	..	4	6	435
12	..	11	..	..	..	..	..	1	..	..	..	..		..	..	..	..	..	..	11	14	436
16	11	15	10	..	..	..	..	..	..	..	..	..	..	..	..	..	..	1	1	30	38	437
43	14	39	13	3	..	..	..	..	..	..	..	..	—	..	..	..	..	1	1	26	49	438
21	1	20	1	..	..	..	..	1	..	..	..	..	..	..	..	..	..	..	..	16	26	439
14	6	14	6	..	..	..	..	..	..	..	..	..	..	..	..	..	..	..	..	19	21	440
inhabited																						441
inhabited																						442
23	17	23	17	..	..	..	..	..	..	..	..	..	..	..	..	..	..	..	..	11	11	443
29	25	28	25	..	..	..	..	..	..	..	..	..	..	..	..	..	..	1	..	18	12	444
60	6	27	5	7	..	3	..	8	..	1	..	1	..	7	..	2	..	4	1	40	71	445
32	16	29	15	1	..	..	..	2	1	..	..	..	..	..	..	..	..	..	..	16	18	446
33	36	32	36	..	..	..	..	..	..	..	..	..	..	..	..	1	..	..	..	20	11	447
25	25	22	21	2	.	..	..	1	4	.	..	..	..	..	..	..	..	..	..	16	18	448
35	21	26	18	..	..	..	..	7	3	..	..	..	..	..	..	..	..	2	..	20	25	449
15	21	13	20	..	..	..	..	2	1	..	..	..	..	..	..	..	..	..	..	8	7	450

Sl. No.	Village (Hadbast No.)	Amenities	Area in Sq. Miles	Occupied Houses	Households	Total Population			Scheduled Castes		Scheduled Tribes		Literate & educated	
						P	M	F	M	F	M	F	M	F
1	2	3	4	5	6	7	8	9	10	11	12	13	14	15
451	Thanthewal (125)	..	0.26	25	25	148	76	72	20	13	..	..	13	3
452	Moosewal (126)	E(D).	0.25	20	20	104	57	47	33	27	..	..	9	..
453	Rangoowal (127)	P. E(D).	0.34	41	43	219	112	107	2	3	..	..	30	4
454	Rajpura (128)	T.E (D).	0.59	61	61	421	217	204	43	36	..	..	43	4
455	Bhattanwala (129)	..	0.09	3	3	4	3	1	2	..	..	..	..	..
456	Sallhewal (130)	..	0.35	11	11	56	34	22	19	9	..	..	9	..
457	Sabbowal (131)	..	0.11											Un-
458	Sauri (132)	S.	0.22	6	6	33	15	18	..	..	..	..	6	4
459	Bhumian (133)	..	0.11	4	4	15	6	9	..	..	..	..	3	..
460	Seri (134)	..	0.22	5	5	23	16	7	..	..	..	..	5	..
461	Ghansot (135)	..	0.63	28	28	136	73	63	6	5	..	..	10	..
462	Chuhuwa (136)	..	0.19	19	19	125	66	59	63	57	..	..	9	1
463	Datowal (137)	P.	0.46	61	61	336	181	155	..	..	..	..	42	3
464	Radiali (138)	E(D).	0.20	17	17	108	55	53	..	..	..	..	11	2
465	Rakh Mahantan (140)	E (D).	0.46	7	7	20	15	5	..	..	..	..	8	..
466	Rakh Ramsingh (141)	..	0.24											Un-
467	Nikoowal (142)	E(D).	0.30	20	20	116	61	55	..	..	..	..	14	..
468	Karpalpur (143)	..	0.34	27	27	132	59	73	10	9	..	..	7	..
469	Palasi Mahesi (144)	..	0.14	23	23	113	62	51	..	..	..	..	8	..
470	Dadhi Harnam (145)	..	0.13	16	16	86	43	43	6	6	..	..	8	..
471	Dadhi Bhola (146)	P.	0.47	18	18	101	54	47	20	14	..	..	17	2
472	Dadhi Kanian (147)	..	0.40	29	29	162	81	81	27	22	..	..	15	1
473	Khokhra (148)	..	0.72	11	11	46	26	20	7	10	..	..	6	..
474	Khera Upparia (149)	P.	0.29	8	8	42	20	22	6	4	..	..	4	7
475	Khera Nihal (150)	..	0.59	34	36	209	107	102	10	12	..	..	20	3
476	Nanowal (151)	..	1.50	22	24	98	54	44	..	..	..	..	1	..
477	Chak (152)	..	0.40	41	46	249	136	113	11	9	..	..	33	8
478	Beli Dayaor (153)	..	0.23	21	22	127	57	70	12	13	..	..	17	2
479	Bahman Beli (154)	..	0.14	18	18	92	45	47	2	..	..	..	27	20
480	Kusambuwal Kanaitan (155)	..	0.10	13	13	57	28	29	2	..	..	..	7	4
481	Handi Kondi (156)	..	0.49	24	24	86	43	43	26	28	..	..	5	..
482	Kusambuwal Gujjaran(157)	..	0.12	13	13	71	43	28	..	..	..	..	7	..
483	Nalka (158)	..	0.48	26	26	109	62	47	39	37	..	..	14	..
484	Dhana (159)	P.	0.51	25	25	104	59	45	..	..	..	..	10	1
485	Taliwali (160)	..	0.30	12	12	46	32	14	30	14	..	..	..	..
486	Sanehr (161)	..	0.23	16	19	99	47	52	5	2	..	..	8	3
487	Beli Khol (162)	Mp.	1.29	44	49	266	146	120	7	12	..	..	34	11
488	Khoba (327)	..	0.18	2	2	33	19	14	16	12	..	..	1	..
489	Kattal (328)	..	0.19	4	4	17	8	9	..	..	..	..	..	..
490	Kalyanpur (329)	..	0.15	5	5	18	10	8	10	8	..	..	..	..
491	Dol (330)	..	0.42	13	13	43	25	18	..	..	..	..	..	..
492	Chhapra (331)	..	0.14	7	7	40	18	22	18	22	..	..	..	..
493	Amli (332)	..	0.20											Un-
494	Janga' Khobal (333)	..	1.65											Un-
495	Dohra (334)	..	0.11	5	5	36	20	16	20	16	..	..	..	..
496	Pap'ohi (335)	..	0.39	5	5	16	7	9	5	7	..	..	..	..
497	Methal (336)	Mp.	0.71	29	29	125	66	59	29	26	..	..	..	..
498	Bhipar (337)	..	0.21	12	12	91	45	46	..	..	..	..	4	..
499	Matian (338)	P. Mp. Po.	0.80	59	59	236	126	110	65	48	..	..	24	1
500	Ga'loh (339)	..	0.23	10	10	45	26	19	..	..	..	..	5	..

AREAS

Total (I—IX)		I		II		III		IV		V		VI		VII		VIII		IX		X		Sl. No.
Workers																				Non-Workers		
M	F	M	F	M	F	M	F	M	F	M	F	M	F	M	F	M	F	M	F	M	F	
16	17	18	19	20	21	22	23	24	25	26	27	28	29	30	31	32	33	34	35	36	37	
45	33	40	31	..	..	..	..	5	2	..	..	..	..	..	..	..	..	..	..	31	39	451
30	15	22	15	..	..	..	..	3	..	1	..	1	..	1	..	..	..	2	..	27	32	452
59	38	39	37	..	..	..	..	1	..	6	..	..	..	5	..	1	..	7	1	53	69	453
102	97	80	93	..	..	..	..	4	..	2	..	..	..	..	..	5	..	11	4	115	107	454
3	..	..	..	..	..	2	..	..	..	1	..	..	..	..	..	..	..	..	..	..	1	455
22	11	16	11	4	..	..	..	..	..	..	..	..	..	2	..	..	..	..	..	12	11	456
inhabited																						457
7	10	3	9	..	..	..	..	..	..	3	..	..	..	..	..	..	..	1	1	8	8	458
4	..	4	..	..	..	..	..	..	..	..	..	..	..	..	..	..	..	..	..	2	9	459
8	3	4	3	1	..	..	..	1	..	2	..	..	..	..	..	..	..	..	..	8	4	460
43	35	41	35	1	..	..	..	1	..	..	..	..	..	..	..	..	..	..	..	30	28	461
41	22	36	20	..	..	..	..	1	1	..	..	..	..	2	..	..	..	2	1	25	37	462
100	57	95	57	..	..	..	..	3	..	..	..	..	..	..	..	2	..	..	..	81	98	463
31	4	23	4	2	..	..	..	3	..	..	..	..	..	..	..	2	..	1	..	24	49	464
12	3	..	..	11	3	..	..	..	..	..	..	..	..	..	..	..	..	1	..	3	2	465
inhabited																						466
26	4	24	4	..	..	..	..	1	..	..	..	..	..	..	..	..	..	1	..	35	51	467
38	23	33	23	1	..	..	..	2	..	..	..	..	..	1	..	..	..	1	..	21	50	468
41	25	37	23	..	..	..	..	1	2	..	..	..	..	1	..	..	..	2	..	21	26	469
22	18	1	..	1	..	..	..	20	18	..	..	..	..	..	..	..	..	..	..	21	25	470
29	21	26	21	1	..	..	..	..	..	..	..	..	..	..	..	1	..	1	..	25	26	471
54	48	52	48	..	..	..	..	2	..	..	..	..	..	..	..	..	..	..	..	27	33	472
18	11	17	11	..	..	..	..	..	..	..	..	..	..	..	..	..	..	1	..	8	9	473
14	9	12	9	1	..	..	..	..	..	..	..	..	..	..	..	..	..	1	..	6	13	474
68	3	53	1	2	..	..	..	11	1	..	..	..	..	1	..	..	..	1	1	39	99	475
42	..	31	..	2	..	..	..	..	..	..	..	..	..	..	..	..	..	9	..	12	44	476
83	27	64	27	..	..	..	..	9	..	..	..	4	..	..	..	..	..	6	..	53	86	477
33	30	32	30	..	..	..	..	1	..	..	..	..	..	..	..	..	..	..	..	24	40	478
13	..	3	..	..	..	..	..	2	..	..	..	..	..	5	..	1	..	2	..	32	47	479
17	19	15	19	..	..	..	..	2	..	..	..	..	..	..	..	..	..	..	..	11	10	480
37	31	22	30	1	..	1	..	13	1	..	..	..	..	..	..	..	..	..	..	6	12	481
32	22	31	22	..	..	..	..	..	..	..	..	..	..	..	..	..	..	1	..	11	6	482
43	27	33	27	..	..	..	..	7	..	..	..	..	..	3	..	..	..	..	..	19	20	483
42	30	35	30	..	..	..	..	3	..	..	..	..	..	3	..	..	..	1	..	17	15	484
26	12	13	6	..	..	..	..	13	6	..	..	..	..	..	..	..	..	..	..	6	2	485
28	30	22	29	..	..	..	..	4	1	..	..	..	..	..	..	..	..	2	..	19	22	486
98	51	83	49	..	..	..	..	1	..	..	..	2	..	..	..	..	..	12	2	48	69	487
11	9	11	9	..	..	..	..	..	..	..	..	..	..	..	..	..	..	..	..	8	5	488
6	7	6	7	..	..	..	..	..	..	..	..	..	..	..	..	..	..	..	..	2	2	489
8	5	4	1	..	..	..	..	4	4	..	..	..	..	..	..	..	..	..	..	2	3	490
22	10	22	10	..	..	..	..	..	..	..	..	..	..	..	..	..	..	..	..	3	8	491
14	17	14	17	..	..	..	..	..	..	..	..	..	..	..	..	..	..	..	..	4	5	492
inhabited																						493
inhabited																						494
19	12	19	12	..	..	..	..	..	..	..	..	..	..	..	..	..	..	..	..	1	4	495
7	8	6	8	..	..	..	..	1	..	..	..	..	..	..	..	..	..	..	..	..	1	496
55	48	55	48	..	..	..	..	..	..	..	..	..	..	..	..	..	..	..	..	11	11	497
28	32	28	32	..	..	..	..	..	..	..	..	..	..	..	..	..	..	..	..	17	14	498
85	61	73	59	..	..	..	..	7	2	..	..	..	..	1	..	1	..	3	..	41	49	499
17	15	17	15	..	..	..	..	..	..	..	..	..	..	..	..	..	..	..	..	9	4	500

NALAGARH TAHSIL **A. VILLAGE**

RURAL

Sl. No.	Village (Hadbast No.)	Amenities	Area in Sq. Miles	Occupied Houses	Households	Total Population P	Total Population M	Total Population F	Scheduled Castes M	Scheduled Castes F	Scheduled Tribes M	Scheduled Tribes F	Literate & Educated M	Literate & Educated F
1	2	3	4	5	6	7	8	9	10	11	12	13	14	15
501	Duganal (340)	..	0.09	2	2	15	7	8	..	..	..	..	..	..
502	Gaindoo-Ki-Dhar (341)	..	0.22	11	11	66	33	33	..	..	..	..	3	..
503	Jalni (342)	..	0.49	12	12	53	29	24	..	..	..	..	3	..
504	Riya (343)	..	0.11	4	4	12	4	8	4	8	..	..	..	..
505	Chanog (344)	..	0.12	8	8	21	14	7	14	7	..	..	..	..
506	Jagli (345)	..	0.60	19	19	81	49	32	..	..	..	..	4	..
507	Bhatauli (346)	..	0.11	7	7	20	9	11	..	..	..	..	1	..
508	Chhoban (347)	..	0.04	7	7	23	14	9	14	9	..	..	1	..
509	Chara (348)	..	0.15	10	10	59	26	33	..	..	..	..	3	..
510	Paprali (349)	..	0.12	7	7	49	27	22	27	22	..	..	3	..
511	Jagar (350)	..	0.40	7	7	25	13	12	..	..	..	..	1	..
512	Baddal (351)	..	0.51	15	15	83	46	37	17	8	..	..	..	..
513	Khaler Nichli (352)	.	0.25	4	7	20	11	9	4	4	..	..	..	..
514	Bahl (353)	..	0.26	1	1	1	1	..	..	..	..	..	..	..
515	Khaler Uppar (354)	..	0.58	9	9	53	27	26	12	15	..	..	..	..
516	Jangal Shobal (355)	..	0.35											*Un-*
517	Bahli (356)	..	0.70	26	26	134	66	68	19	17	..	..	3	..
518	Baonta (357)	..	0.35	12	12	60	28	32	6	5	..	..	..	..
519	Koeri (358)	..	0.40	7	8	19	10	9	3	2	..	..	1	..
520	Dharkotla (359)	..	0.27	5	5	16	6	10	..	..	..	..	..	..
521	Kusri (360)	..	0.17	2	2	9	4	5	..	..	..	..	..	..
522	Jhandian (361)	..	0.39	7	7	43	23	20	..	..	..	..	..	..
523	Seri (362)	..	0.31	7	7	43	27	16	..	..	..	..	4	..
524	Jangal Sihlanun (363)	..	1.14	1	1	1	1	..	..	..	.	..	1	..
525	Bansal (364)	..	0.28	8	8	40	21	19	4	7	..	..	2	..
526	Rangoowal (365)	..	0.15	1	1	8	5	3	5	3	..	..	1	..
527	Tal (366)	..	0.25	4	4	18	7	11	..	..	..	..	..	..
528	Jangal Phoolwala (367)	..	0.49											*Un-*
529	Hambidohri (368)	..	0.27	2	2	11	7	4	6	4	..	..	..	..
530	Tirla (369)	..	0.38	13	13	68	36	32	6	1	..	..	6	1
531	Barian (370)	P.	0.56	23	23	86	42	44	3	3	..	..	11	..
532	Panoh (371)	P.	0.40	18	18	132	68	64	..	..	..	..	7	1
533	Saleran (372)	..	0.33	33	33	183	100	83	100	83	..	..	..	..
534	Malowal (373)	..	0.23	3	3	15	8	7	8	7	..	..	..	..
535	Jangal Palahwala (374)	..	0.85											*Un-*
536	Kooiwal (375)	..	0.44	4	4	25	9	16	4	4	..	..	1	..
537	Khera (376)	..	0.34	20	20	93	47	46	47	46	..	..	3	..
538	Holiaran (377)	..	0.62	7	8	35	21	14	1	..	..	..	1	..
539	Aliaun (378)	..	0.70	12	13	62	34	28	6	2	..	..	2	..
540	Pannar (379)	..	0.74	20	20	111	54	57	..	..	..	..	4	..
541	Baraun Barahmanan (380)	..	0.32	6	6	14	9	5	..	..	..	..	..	..
542	Mahoowa (381)	..	0.42	15	15	72	39	33	..	..	..	..	11	2
543	Baraun Kanaitan (382)	..	0.46	2	2	10	6	4	..	..	..	..	..	..
544	Kotha Kanaun (383)	..	0.30	10	11	45	25	20	3	1	..	..	10	..
545	Goela (384)	..	1.20	38	38	160	82	78	18	15	..	..	8	..
546	Jamrari (385)	..	0.38	18	18	56	39	17	19	9	..	..	..	..
547	Serri (386)	..	0.25	4	4	29	14	15	..	..	..	..	..	..
548	Bairta (387)	..	0.14	14	14	87	48	39	..	..	..	..	3	..
549	Bukhari-Da-Ghat (388)	P	0.25	3	3	23	11	12	..	..	..	..	..	..
550	Ghikni (389)	..	0.48	15	15	57	38	19	29	14	..	..	..	..

AREAS

Total (I—IX)		I		II		III		IV		V		VI		VII		VIII		IX		X		Sl. No.
		Workers																		Non-Workers		
M	F	M	F	M	F	M	F	M	F	M	F	M	F	M	F	M	F	M	F	M	F	
16	17	18	19	20	21	22	23	24	25	26	27	28	29	30	31	32	33	34	35	36	37	
3	5	3	5	..	..	..	..	..	..	..	..	..	..	..	..	..	..	..	..	4	3	501
19	14	19	14	..	..	..	..	..	..	..	..	..	..	..	..	..	..	..	..	14	19	502
17	13	17	13	..	..	..	..	..	..	..	..	..	..	..	..	..	..	..	..	12	11	503
4	4	4	4	..	..	..	..	..	..	..	..	..	..	..	..	..	..	..	..	..	4	504
11	5	11	5	..	..	..	..	..	..	..	..	..	..	..	..	..	..	..	..	3	2	505
38	20	38	20	..	..	..	..	..	..	..	..	..	..	..	..	..	..	..	..	11	12	506
7	7	7	7	..	..	..	..	..	..	..	..	..	..	..	..	..	..	..	..	2	4	507
10	8	10	7	..	..	..	..	..	1	..	..	..	..	..	..	..	..	..	..	4	1	508
20	16	20	16	..	..	..	..	..	..	..	..	..	..	..	..	..	..	..	..	6	17	509
16	11	14	11	..	..	..	..	2	..	..	..	..	..	..	..	..	..	..	..	11	11	510
10	10	10	10	..	..	..	..	..	..	..	..	..	..	..	..	..	..	..	..	3	2	511
40	34	40	34	..	..	..	..	..	..	..	..	..	..	..	..	..	..	..	..	6	3	512
10	8	6	7	..	..	..	..	4	1	..	..	..	..	..	..	..	..	..	..	1	1	513
1	..	..	..	..	..	1	..	..	..	..	..	..	..	..	..	..	..	..	..	..	..	514
23	24	22	24	..	..	..	..	..	..	..	..	1	..	..	..	..	..	..	..	4	2	515
inhabited																						516
52	56	51	56	..	..	..	..	1	..	..	..	..	..	..	..	..	..	..	..	14	12	517
26	28	26	28	..	..	..	..	..	..	..	..	..	..	..	..	..	..	..	..	2	4	518
9	7	5	6	..	..	1	..	..	..	1	1	..	..	2	..	..	..	..	..	1	2	519
6	9	6	9	..	..	..	..	..	..	..	..	..	..	..	..	..	..	..	..	..	1	520
3	4	3	4	..	..	..	..	..	..	..	..	..	..	..	..	..	..	..	..	1	1	521
14	13	13	13	..	..	..	..	..	..	..	..	..	..	..	..	..	..	1	..	9	7	522
18	13	15	12	1	..	..	..	2	1	..	..	..	..	..	..	..	..	..	..	9	3	523
..	..	..	..	..	..	..	..	..	..	..	..	..	..	..	..	..	..	..	..	1	..	524
18	16	18	16	..	..	..	..	..	..	..	..	..	..	..	..	..	..	..	..	3	3	525
5	3	4	3	..	..	..	..	..	..	..	..	1	..	..	..	..	..	..	..	..	..	526
6	10	6	10	..	..	..	..	..	..	..	..	..	..	..	..	..	..	..	..	1	1	527
inhabited																						528
7	4	3	4	1	..	1	..	..	..	..	..	2	..	..	..	..	..	..	..	..	..	529
24	20	23	20	..	..	..	..	..	..	..	..	..	..	..	..	1	..	..	..	12	12	530
28	34	24	31	1	1	..	..	1	2	..	..	..	..	..	..	..	..	2	..	14	10	531
42	39	41	39	1	..	..	..	..	..	..	..	..	..	..	..	..	..	..	..	26	25	532
82	68	82	68	..	..	..	..	..	..	..	..	..	..	..	..	..	..	..	..	18	15	533
7	5	7	5	..	..	..	..	..	..	..	..	..	..	..	..	..	..	..	..	1	2	534
inhabited																						535
8	9	8	9	..	..	..	..	..	..	..	..	..	..	..	..	..	..	..	..	1	7	536
33	36	31	36	..	..	..	..	1	..	..	..	..	..	..	..	..	..	1	..	14	10	537
16	11	16	11	..	..	..	..	..	..	..	..	..	..	..	..	..	..	..	..	5	3	538
26	22	25	22	..	..	..	..	..	..	..	..	1	..	..	..	..	..	..	..	8	6	539
36	33	36	33	..	..	..	..	..	..	..	..	..	..	..	..	..	..	..	..	18	24	540
8	5	8	5	..	..	..	..	..	..	..	..	..	..	..	..	..	..	..	..	1	..	541
27	21	25	21	..	..	..	..	..	..	..	..	..	..	..	..	1	..	1	..	12	12	542
4	3	4	3	..	..	..	..	..	..	..	..	..	..	..	..	..	..	..	..	2	1	543
21	6	20	6	..	..	..	..	..	..	..	..	..	..	1	..	..	..	..	..	4	14	544
61	41	55	41	..	..	..	..	5	..	..	..	..	..	1	..	..	..	..	..	21	37	545
24	9	23	9	..	..	..	..	1	..	..	..	..	..	..	..	..	..	..	..	15	8	546
6	5	6	5	..	..	..	..	..	..	..	..	..	..	..	..	..	..	..	..	8	10	547
25	19	24	19	..	..	..	..	..	..	..	..	..	..	..	..	..	..	1	..	23	20	548
4	5	4	5	..	..	..	..	..	..	..	..	..	..	..	..	..	..	..	..	7	7	549
23	11	23	11	..	..	..	..	..	..	..	..	..	..	..	..	..	..	..	..	15	8	550

Sl. No.	Village (Hadbast No.)	Amenities	Area in Sq. Miles	Occupied Houses	Households	Total Population			Scheduled Castes		Scheduled Tribes		Literate & Educated	
						P	M	F	M	F	M	F	M	F
1	2	3	4	5	6	7	8	9	10	11	12	13	14	15
551	Jabbal Tapparian (390)	..	0.50	7	7	22	11	11	7	8	..	..	..	..
552	Bawasni (391)	..	0.81	26	26	116	61	55	17	15	..	..	3	1
553	Gharmandal Kalan (392)	..	0.18	5	5	17	9	8	..	..	..	..	1	..
554	Gharmandal Khurd (393)	..	0.09	2	2	6	3	3	..	..	..	..	..	..
555	Khali (394)	...	0.21	10	10	41	21	20	21	20	..	..	..	..
556	Sanani (395)	..	0.38	22	23	74	40	34	28	19	..	..	2	1
557	Amroo (396)	..	0.34	17	17	75	42	33	..	..	..	..	..	1
558	Banera (397)	..	0.12	19	19	54	30	24	2	..	..	..	..	..
559	Jaman-Da-Dohra (398)	..	0.54	4	4	16	8	8	..	..	..	..	..	..
560	Kolka (399)	..	0.54	8	8	34	20	14	..	..	..	..	..	..
561	Dano-Da-Ghat (400)	..	0.13	4	4	15	9	6	9	6	..	..	..	..
562	Ralpur (401)	..	0.20	6	6	27	13	14	13	4	..	..	..	..
563	Majru (402)	..	0.13	5	5	15	6	9	6	9	..	..	..	..
564	Baroowala (403)	..	0.04	1	1	10	3	7	..	..	..	..	1	..
565	Jangal Majroo (404)	..	2.19	1	1	1	1	..	..	..	..	..	..	..
566	Jangal Sidhchallauni (405)	..	0.28	3	3	8	3	5	..	..	..	..	..	..
567	Keha (406)	..	0.16	13	13	52	27	25	..	..	..	..	7	..
568	Dobra (407)	..	0.18	11	11	68	37	31	12	14	..	..	7	..
569	Sai (408)	P.Mp.Po.	0.41	24	24	84	44	40	..	..	..	..	12	2
570	Tali (409)	..	0.37	26	26	90	42	48	36	45	..	..	4	..
571	Patta (410)	..	0.64	27	27	89	43	46	30	38	..	..	4	..
572	Dhaulghat (411)	..	0.14	6	6	28	16	12	4	3	..	..	..	..
573	Simli (412)	..	0.19	3	3	21	11	10	..	..	..	..	2	..
574	Khariana (413)	..	0.98	16	16	59	31	28	19	17	..	..	3	..
575	Kasla (414)	..	0.38	8	8	43	24	19	..	..	..	..	..	..
576	Abharni (415)	..	0.64	18	18	85	41	44	10	13	..	..	3	..
577	Kaundi (416)	..	0.50	7	7	37	20	17	..	..	..	..	2	..
578	Tatoa (417)	..	0.24	4	4	17	9	8	9	8	..	..	..	..
579	Chhalondewali (418)	..	0.03	5	5	33	16	17	16	17	..	..	..	..
580	Jangalretwali (419)	..	1.14											*Un-*
581	Malgan (422)	..	0.46	14	14	111	60	51	54	49	..	..	3	..
582	Kotla (421)	..	0.04											*Un-*
583	Jangal Dharmpur (422)	..	0.52											*Un-*
584	Phala (423)	..	0.40	3	3	20	12	8	..	..	..	..	1	..
585	Chamlari (424)	..	0.03											*Un-*
586	Dasavra (425)	..	0.03											*Un-*
587	Ambka (426)	..	0.14	3	3	9	7	2	4	1	..	..	..	..
588	Jaswana(427)	..	0.29	4	4	23	13	10	..	..	..	..	2	..
589	Beh-Kanaitan (428)	..	0.43	7	7	58	32	26	..	..	..	..	5	..
590	Mandi (429)	..	0.31	4	4	11	7	4	..	..	..	..	1	..
591	Majri (430)	..	0.02	2	2	15	7	8	7	8	..	..	..	..
592	Jangal-Da-Sauri (431)	..	0.88											*Un-*
593	Aleta (432)	..	0.42	5	5	27	17	10	17	10	..	..	1	..
594	Nawannagar (433)	..	0.15	7	7	38	18	20	18	20	..	..	..	..
595	Gorakhnath (434)	...	0.12	8	10	67	35	32	35	32	..	..	4	..
596	Rattangarh (435)	..	0.06	1	1	2	1	1	..	..	..	..	..	..
597	Dhar Kolian (436)	..	0.03	7	7	36	19	17	19	17	..	..	..	..
598	Jangal Ambka (437	..	1·29	2	2	15	15	..	..	..	..	..	2	..
599	Beh Kolian (438)	..	0.10	4	4	19	9	10	9	10	..	..	..	..
600	Sauri (439)	..	0.73	26	28	138	67	71	17	10	..	..	6	6

AREAS

Workers																				Non-Workers		Sl. No.
Total (I—IX)		I		II		III		IV		V		VI		VII		VIII		IX		X		
M	F	M	F	M	F	M	F	M	F	M	F	M	F	M	F	M	F	M	F	M	F	
16	17	18	19	20	21	22	23	24	25	26	27	28	29	30	31	32	33	34	35	36	37	
11	8	10	8	..	..	..	..	1	..	..	..	..	..	..	..	..	..	..	..	..	3	551
43	38	43	38	..	..	..	..	..	..	..	..	..	..	..	..	..	..	..	..	18	17	552
8	6	8	6	..	..	..	..	..	..	..	..	..	..	..	..	..	..	..	..	1	2	553
3	2	3	2	..	..	..	..	..	..	..	..	..	..	..	..	..	..	..	..	..	1	554
16	15	16	15	..	..	..	..	..	..	..	..	..	..	..	..	..	..	..	..	5	5	555
31	26	30	26	..	..	..	..	..	..	1	..	..	..	..	..	..	..	..	..	9	8	556
34	23	34	23	..	..	..	..	..	..	..	..	..	..	..	..	..	..	..	..	8	10	557
25	22	24	22	..	..	..	..	..	..	..	..	..	..	..	..	..	..	1	..	5	2	558
8	7	8	7	..	..	..	..	..	..	..	..	..	..	..	..	..	..	..	..	..	1	559
15	12	15	12	..	..	..	..	..	..	..	..	..	..	..	..	..	..	..	..	5	2	560
9	5	8	5	..	..	..	..	1	..	..	..	..	..	..	..	..	..	..	..	..	1	561
1	11	10	8	..	..	..	..	1	3	..	..	..	..	..	..	..	..	..	..	2	3	562
5	9	5	5	..	..	..	..	..	4	..	..	..	..	..	..	..	..	..	..	1	..	563
1		1	4	..	..	..	..	..	..	..	..	..	..	..	..	..	..	..	..	2	3	564
1	.	1	..	..	..	..	..	..	..	..	..	..	..	..	..	..	..	..	..	..	..	565
3	3	3	3	..	..	..	..	..	..	..	..	..	..	..	..	..	..	..	..	..	2	566
20	19	20	18	..	..	..	..	..	1	..	..	..	..	..	..	..	..	..	..	7	6	567
29	20	26	16	..	..	..	..	3	4	..	..	..	..	..	..	..	..	..	..	8	11	568
35	22	27	19	..	..	..	..	1	1	..	..	..	..	..	..	1	..	6	2	9	18	569
37	36	33	31	..	..	..	..	3	5	1	..	..	..	..	..	..	..	..	..	5	12	570
35	29	31	27	..	..	1	..	2	2	..	..	..	..	..	..	..	..	1	..	8	17	571
16	11	16	11	..	..	..	..	..	..	..	..	..	..	..	..	..	..	..	..	..	1	572
10	10	10	10	..	..	..	..	..	..	..	..	..	..	..	..	..	..	..	..	1	..	573
27	22	27	22	..	..	..	..	..	..	..	..	..	..	..	..	..	..	..	..	4	6	574
21	16	21	16	..	..	..	..	..	..	..	..	..	..	..	..	..	..	..	..	3	3	575
35	34	35	34	..	..	..	..	..	..	..	..	..	..	..	..	..	..	..	..	6	10	576
19	11	19	11	..	..	..	..	..	..	..	..	..	..	..	..	..	..	..	..	1	6	577
8	8	8	8	..	..	..	..	..	..	..	..	..	..	..	..	..	..	..	..	1	..	578
8	1	8	1	..	..	..	..	..	..	..	..	..	..	..	..	..	..	..	..	8	16	579
inhabited																						580
46	7	44	6	..	..	..	..	..	..	2	1	..	..	..	..	..	..	..	..	14	44	581
inhabited																						582
inhabited																						583
6	..	5	..	..	..	..	..	..	..	..	..	..	..	..	..	..	..	..	..	6	8	584
inhabited																						585
inhabited																						586
4	1	4	1	..	..	..	..	..	..	..	..	..	..	..	..	..	..	..	..	3	1	587
8	6	8	6	..	..	..	..	..	..	..	..	..	..	..	..	..	..	..	..	5	4	588
15	16	15	16	..	..	..	..	..	..	..	..	..	..	..	..	..	..	..	..	17	10	589
4	4	4	4	..	..	..	..	..	..	..	..	..	..	..	..	..	..	..	..	3	..	590
6	4	6	4	..	..	..	..	..	..	..	..	..	..	..	..	..	..	..	..	1	4	591
inhabited																						592
11	10	11	10	..	..	..	..	..	..	..	..	..	..	..	..	..	..	..	..	6	..	593
12	10	12	10	..	..	..	..	..	..	..	..	..	..	..	..	..	..	..	..	6	10	594
22	20	22	20	..	..	..	..	..	..	..	..	..	..	..	..	..	..	..	..	13	12	595
1	..	1	..	..	..	..	..	..	..	..	..	..	..	..	..	..	..	..	..	..	1	596
12	12	12	12	..	..	..	..	..	..	..	..	..	..	..	..	..	..	..	..	7	5	597
15	..	..	..	..		15	..	..	..	..	..	..	..	..	..	..	..	..	..	..	..	598
9	7	9	7	..	..	..	..	..	..	..	..	..	..	..	..	..	..	..	..	..	3	599
45	49	45	38	..	..	..	..	..	10	..	..	..	..	..	..	..	..	..	1	22	22	600

NALAGARH TAHSIL **A. VILLAGE**

RURAL

Sl. No.	Village (Hadbast No.)	Amenities	Area in Sq. Miles	Occupied Houses	Households	Total Population P	Total Population M	Total Population F	Scheduled Castes M	Scheduled Castes F	Scheduled Tribes M	Scheduled Tribes F	Literate & Educated M	Literate & Educated F
1	2	3	4	5	6	7	8	9	10	11	12	13	14	15
601	Jangaltali (440)	..	0.68											*Un-*
602	Lohar Baen (441)	..	0.14	2	2	13	5	8	..	..	..	..	1	..
603	Silhar (442)	..	0.29	13	13	59	22	37	22	37	..	..	1	..
604	Bassi (443)	..	0.26	3	4	15	8	7	..	..	..	..	1	1
605	Kusri (444)	..	0.15	3	3	9	4	5	..	..	..	..	..	..
606	Parsada (445)	..	0.05	2	3	9	5	4	2	3	..	..	1	..
607	Tahlar Bassi (446)	..	0.21	7	7	31	16	15	14	14	..	..	2	..
608	Nali (447)	..	0.07	2	2	11	6	5	..	..	..	..	..	..
609	Tahlar Bahad (448)	..	0.23	6	6	22	13	9	6	3	..	..	2	..
610	Kiararoo (449)	..	0.18	2	2	5	1	4	..	..	..	..	..	..
611	Bissian Brahmanan (450)	..	0.35	8	9	34	20	14	12	8	..	..	2	..
612	Dhar-Da-Ghat (451)	..	0.20	9	9	37	22	15	18	14	..	..	5	..
613	Khakreon (452)	..	0.20	13	15	86	48	38	47	37	..	..	11	1
614	Jangal Bhalawa (453)	..	1.78											*Un-*
615	Kishanpura (163)	P.	2.56	129	131	646	337	309	78	77	..	..	87	16
616	Manpura (164)	M.H.Po.	0.95	90	95	495	258	237	83	77	..	..	88	13
617	Theda (165)	..	0.42	39	44	223	99	124	12	10	..	..	29	12
618	Rautanwala (166)	..	0.70	32	32	201	104	97	9	7	..	..	18	1
619	Bersan (167)	..	0.53	13	13	58	29	29	7	10	..	..	2	..
620	Raipur Jhakholi (168)	..	0.53	45	45	230	118	112	17	15	..	..	10	..
621	Majroo (169)	..	0.05	7	7	68	35	33	..	..	..	..	8	..
622	Nandpur (170)	..	0.31	33	33	145	71	74	3	3	..	..	12	5
623	Shahpur (171)	..	0.20	8	8	62	31	31	..	..	..	..	17	6
624	Majra Jatti (172)	..	0.12	21	21	102	59	43	..	..	..	..	8	..
625	Lodi Majra (173)	P.	0.39	78	80	336	189	147	38	24	..	..	27	..
626	Banbirpur (174)	..	0.53	38	38	189	92	97	..	..	..	..	4	..
627	Didowal (175)	..	0.38	9	10	53	31	22	..	..	..	..	4	..
628	Manakpur (176)	Po.	0.28	18	18	89	50	39	..	..	..	..	3	..
629	Chanal Majra (177)	..	0.37	30	30	144	75	69	..	..	..	..	9	..
630	Dhela (178)	P.D(2).Mp(2).	0.51	76	83	455	252	203	11	9	..	..	78	17
631	Dabni (179)	..	0.51											*Un-*
632	Kaundi (180)	P.	0.93	37	39	212	98	114	17	23	..	..	20	1
633	Akanwali (181)	..	0.41	26	27	121	59	62	3	2	..	..	2	..
634	Guroo Majra (182)	..	0.25	16	16	86	46	40	5	6	..	..	10	..
635	Harraipur (183)	D.Mp.	0.33	23	26	142	77	65	14	11	..	..	10	..
636	Mulku Majra (184)	..	1.23	29	29	157	72	85	44	45	..	..	2	..
637	Dasu Majra (185)	P.	0.34	11	11	67	39	28	5	..	..	..	16	1
638	Khol (186)	..	1.03	49	49	213	108	105	17	14	..	..	11	..
639	Jangal Khol (187)	..	3.55											*Un-*
640	Bhud (188)	P.	0.62	52	55	269	142	127	..	..	..	..	32	6
641	Malpur (189)	P.	0.10	69	71	334	162	172	..	..	..	..	25	2
642	Makhnoo Majra (190)	P.	0.48	67	68	324	175	149	11	6	..	..	26	..
643	Koli Majra (191)	Mp.	0.20	38	38	206	96	110	..	..	..	..	13	10
644	Thana (192)	P.T.	2.45	155	161	768	429	339	120	79	..	..	87	13
645	Dharmpur (193)	P.Mp.	0.92	87	88	398	221	177	48	48	..	..	42	12
646	Gularwala (194)	M.	0.55	100	100	447	231	216	39	27	..	..	35	3
647	Lehi (195)	..	0.22	59	59	283	145	138	33	29	..	..	27	1
648	Chak (196)	..	0.24	49	49	249	139	110	..	..	..	..	19	..
649	Karoowana (197)	Mp.	0.37	75	75	355	185	170	..	..	..	..	20	8
650	Billanwali Gujran (198)	..	0.36	8	8	55	26	29	22	19	..	..	..	..

AREAS

Workers																				Non-Workers		Sl. No.
Total (I—IX)		I		II		III		IV		V		VI		VII		VIII		IX		X		
M	F	M	F	M	F	M	F	M	F	M	F	M	F	M	F	M	F	M	F	M	F	
16	17	18	19	20	21	22	23	24	25	26	27	28	29	30	31	32	33	34	35	36	37	
inhabited																						601
2	5	1	3	..	..	1	1	..	1	..	..	..	..	..	..	..	..	..	..	3	3	602
18	30	16	20	..	..	..	..	2	10	..	..	..	..	..	..	..	..	..	..	4	7	603
5	3	4	3	..	..	..	..	1	..	..	..	..	..	..	..	..	..	..	..	3	4	604
4	5	4	3	..	..	..	..	..	2	..	..	..	..	..	..	..	..	..	..	..	..	605
4	3	2	3	..	..	2	..	..	..	..	..	..	..	..	..	..	..	..	..	1	1	606
11	10	11	9	..	..	..	..	..	1	..	..	..	..	..	..	..	..	..	..	5	5	607
5	3	..	..	..	..	..	..	5	3	..	..	..	..	..	..	..	..	..	..	1	2	608
11	8	11	8	..	..	..	..	..	..	..	..	..	..	..	..	..	..	..	..	2	1	609
1	4	1	3	..	..	..	..	..	1	..	..	..	..	..	..	..	..	..	..	..	..	610
14	10	13	7	..	..	..	..	1	3	..	..	..	..	..	..	..	..	..	..	6	4	611
22	13	17	11	..	..	..	..	5	2	..	..	..	..	..	..	..	..	..	..	..	2	612
30	23	30	23	..	..	..	..	..	..	..	..	..	..	..	..	..	..	..	..	18	15	613
inhabited																						614
213	201	192	196	..	..	..	..	10	4	..	..	1	..	..	..	2	..	8	1	124	108	615
147	120	124	111	..	..	1	..	9	6	..	..	5	..	..	..	..	..	8	3	111	117	616
63	48	56	44	..	..	1	..	1	4	..	..	..	..	2	..	..	..	3	..	36	76	617
54	44	51	43	..	..	..	..	..	1	..	..	..	..	3	..	..	..	..	..	50	53	618
21	18	21	18	..	..	..	..	..	..	..	..	..	..	..	..	..	..	..	..	8	11	619
73	74	72	74	..	..	..	..	..	..	..	..	..	..	..	..	..	..	1	..	45	38	620
19	19	17	19	2	..	..	..	..	..	..	..	..	..	..	..	..	..	..	..	16	14	621
49	48	43	48	1	..	..	..	1	..	..	..	..	..	..	..	..	..	4	..	22	26	622
13	8	9	8	..	..	..	..	..	..	..	..	..	..	..	..	..	..	4	..	18	23	623
36	30	36	30	..	..	..	..	..	..	..	..	..	..	..	..	..	..	..	..	23	13	624
121	79	90	68	..	..	..	..	28	11	..	..	..	..	..	..	..	..	3	..	68	68	625
66	56	66	56	..	..	..	..	..	..	..	..	..	..	..	..	..	..	..	..	26	41	626
18	11	18	11	..	..	..	..	..	..	..	..	..	..	..	..	..	..	..	..	13	11	627
31	22	31	22	..	..	..	..	..	..	..	..	..	..	..	..	..	..	..	..	19	17	628
47	31	43	28	..	..	..	..	3	3	..	..	..	..	..	..	..	..	1	..	28	38	629
132	102	124	102	..	..	..	..	4	..	..	..	..	..	1	..	..	..	3	..	120	101	630
inhabited																						631
68	17	61	10	..	..	..	..	7	7	..	..	..	..	..	..	..	..	..	..	30	97	632
40	35	37	30	..	..	..	..	3	5	..	..	..	..	..	..	..	..	..	..	19	27	633
25	24	22	18	..	..	..	..	2	6	..	..	..	..	1	..	..	..	..	..	21	16	634
45	33	35	27	..	..	..	..	10	6	..	..	..	..	..	..	..	..	..	..	32	32	635
45	31	26	27	..	..	1	..	17	..	..	4	..	..	..	..	..	..	1	..	27	54	636
23	9	13	8	..	..	..	..	8	1	..	..	..	..	1	..	..	..	1	..	16	19	637
67	28	55	28	..	..	1	..	9	..	1	..	..	..	1	..	..	..	..	..	41	77	638
inhabited																						639
72	41	55	39	..	..	1	..	5	2	1	..	1	..	4	..	..	..	5	..	70	86	640
85	54	75	52	..	..	..	..	7	2	1	..	..	..	1	..	..	..	1	..	77	118	641
116	1	105	1	7	..	..	..	..	..	..	..	..	..	1	..	..	..	3	..	59	148	642
65	21	56	1	..	..	..	..	7	20	..	..	..	..	2	..	..	..	..	..	31	89	643
275	201	261	197	3	..	..	..	8	2	..	..	..	..	2	..	..	..	1	2	154	138	644
142	50	84	42	..	..	..	..	36	8	..	..	..	..	3	..	..	..	19	..	79	127	645
170	98	152	96	..	..	..	..	11	1	2	1	..	..	2	..	..	..	3	..	61	118	646
88	49	62	42	..	..	..	..	21	7	..	..	..	..	3	..	..	..	2	..	57	89	647
78	8	58	6	..	..	..	..	19	2	..	..	..	..	1	..	..	..	..	..	61	102	648
134	106	128	103	..	..	..	..	..	1	..	..	..	..	3	..	..	..	3	2	51	64	649
14	17	14	17	..	..	..	..	..	..	..	..	..	..	..	..	..	..	..	..	12	12	650

Sl. No.	Village (Hadbast No.)	Amenities	Area in Sq. Miles	Occupied Houses	Households	Total Population			Scheduled Castes		Scheduled Tribes		Literate & Educated	
						P	M	F	M	F	M	F	M	F
1	2	3	4	5	6	7	8	9	10	11	12	13	14	15
651	Sandholi (199)	..	0.33	27	27	154	88	66	4	3	..	..	6	..
652	Kaindowala (200)	..	0.45	10	10	40	24	16	2	3	..	..	1	..
653	Kallanpur (201)	..	0.67	1	1	3	3	..	..	..	..	..	2	..
654	Landewal (202)	..	0.14	16	16	70	42	28	..	..	..	..	2	1
655	Chak Jangi (203)	..	0.08											*Un-*
656	Baddi Sitalpur (204)	P.Rhc. Mp(2).Po.	1.13	44	44	475	264	211	31	15	..	..	91	10
657	Suraj Majra Labana (205)	..	0.37	15	15	64	39	25	1	1	..	..	12	2
658	Haripur Sandholi (206)	..	0.33	49	49	304	156	148	..	..	..	..	30	..
659	Billanwali Laboon (207)	P.	0.27	45	45	262	132	130	..	..	..	..	26	1
660	Suraj Majra Gujran (208)	..	0.26	5	5	21	12	9	..	..	..	..	..	..
661	Judi Khurd (209)	..	0.16	11	11	61	33	28	..	..	..	..	4	..
662	Judi Kalan (210)	..	0.35	9	9	43	25	18	..	..	..	..	1	..
663	Katha (211)	..	0.88	14	14	61	30	31	..	..	..	..	3	4
664	Dhakru Majra (212)	..	0.22	15	15	81	46	35	..	..	..	..	1	..
665	Bhatauli Khurd (213)	..	0.29	7	8	53	29	24	..	..	..	..	11	..
666	Bhatauli Kalan (214)	D.	2.61	61	61	316	157	159	43	51	..	..	55	2
667	Jhar Majri (215)	P.Mp.	0.83	35	36	180	89	91	16	19	..	..	32	7
668	Kunjahal (216)	Mp.	0.77	67	67	342	194	148	78	69	..	..	33	3

AREAS

Workers																				Non-Workers		Sl. No.
Total (I—IX)		I		II		III		IV		V		VI		VII		VIII		IX		X		
M	F	M	F	M	F	M	F	M	F	M	F	M	F	M	F	M	F	M	F	M	F	
16	17	18	19	20	21	22	23	24	25	26	27	28	29	30	31	32	33	34	35	36	37	
44	32	43	32	..	..	..	..	..	..	..	..	..	..	1	..	..	..	..	..	44	34	651
13	10	13	10	..	..	..	..	..	..	..	..	..	..	..	..	..	..	..	..	11	6	652
3	..	3	..	..	..	..	..	..	..	..	..	..	..	..	..	..	..	..	..	..	..	653
28	19	25	19	..	..	..	..	2	..	1	..	..	..	..	..	..	..	..	..	14	9	654
inhabited																						655
133	57	72	54	2	2	2	..	30	1	..	..	..	..	8	..	3	..	16	..	131	154	656
23	11	14	9	1	..	..	..	2	..	..	..	..	..	..	..	..	..	6	2	16	14	657
80	79	72	79	..	..	..	..	..	..	..	..	..	..	..	..	2	..	6	..	76	69	658
70	54	69	54	..	..	..	..	..	..	..	..	..	..	..	..	..	..	1	..	62	76	659
11	5	11	5	..	..	..	..	..	..	..	..	..	..	..	..	..	..	..	..	1	4	660
20	19	19	19	..	..	..	..	..	..	1	..	..	..	..	..	..	..	..	..	13	9	661
19	13	19	13	..	..	..	..	..	..	..	..	..	..	..	..	..	..	..	..	6	5	662
18	16	16	13	..	..	..	..	1	3	..	..	..	..	..	..	..	..	1	..	12	15	663
32	25	32	25	..	..	..	..	..	..	..	..	..	..	..	..	..	..	..	..	14	10	664
11	12	10	12	..	..	..	..	..	..	..	..	..	..	..	..	..	..	1	..	18	12	665
101	79	97	77	..	..	1	..	2	1	..	..	..	..	1	..	..	..	..	1	56	80	666
57	42	48	42	2	..	..	..	5	..	..	..	..	..	1	..	..	..	1	..	32	49	667
122	87	110	84	..	..	..	..	8	3	..	..	..	..	2	..	..	..	2	..	72	61	668

Sl. No.	Village/Ward/Block	Amenities	Area in Sq. Miles	Occupied Houses	Households	Total Population			Scheduled Castes		Scheduled Tribes		Literate & Educated	
						P	M	F	M	F	M	F	M	F
1	2	3	4	5	6	7	8	9	10	11	12	13	14	15
1	NALAGARH—		0.51	710	719	3,096	1,701	1,395	172	155	..	..	1,033	571
	Block (1)	..		153	153	631	332	299	25	17	..	..	209	101
	,, (2)	..		60	68	329	159	170	4	3	..	..	117	100
	,, (3)	..		123	123	517	290	227	10	3	..	..	205	128
	,, (4)	..		86	87	419	250	169	2	..	..	..	188	102
	,, (5)	..		102	102	404	233	171	16	7	..	..	157	72
	,, (6)	..		186	186	796	437	359	115	125	..	..	157	68

AREAS

Total (I—IX)		Workers I		II		III		IV		V		VI		VII		VIII		IX		Non-Workers X		Sl. No.
M	F	M	F	M	F	M	F	M	F	M	F	M	F	M	F	M	F	M	F	M	F	
16	17	18	19	20	21	22	23	24	25	26	27	28	29	30	31	32	33	34	35	36	37	
832	117	54	19	4	..	27	1	145	30	24	..	47	..	151	..	45	..	335	67	869	1,278	1
171	17	13	3	4	..	1	..	34	7	13	..	8	..	10	..	5	..	83	7	161	282	
72	8	3	..	..	..	2	..	16	4	..	..	..	..	25	..	1	..	25	4	87	162	
138	9	3	..	..	..	9	..	17	1	4	..	11	..	33	..	5	..	56	8	152	218	
114	9	5	..	..	..	..	..	16	1	4	..	4	..	41	..	4	..	40	8	136	160	
108	5	3	1	..	..	2	..	26	2	1	..	..	..	17	..	7	..	52	2	125	166	
229	69	27	15	..	..	13	1	36	15	2	..	24	..	25	..	23	..	79	38	208	290	

KHARAR TAHSIL

A. VILLAGE

RURAL

Sl. No.	Village (Hadbast No.)	Amenities	Area in Sq. Miles	Occupied Houses	Households	Total Population P	Total Population M	Total Population F	Scheduled Castes M	Scheduled Castes F	Scheduled Tribes M	Scheduled Tribes F	Literate & Educated M	Literate & Educated F
1	2	3	4	5	6	7	8	9	10	11	12	13	14	15
1	Paprali (117)	P.S.	0.79	117	118	830	443	387	162	159	..	..	179	43
2	Bhadala (118)	..	0.25											*Un-*
3	Bhagowal (119)	P.	0.38	41	41	236	123	113	..	..	..	..	45	..
4	Ban Majra (123)	P.	0.37	76	76	438	250	188	121	117	..	..	66	16
5	Mathahri (124)	..	0.32											*Un-*
6	Chatauli (125)	P.	0.49	27	27	206	115	91	67	60	..	..	43	15
7	Fatehgarh (126)	Po. E(A).	0.44	52	52	306	160	146	64	60	..	..	57	13
8	Chintgarh (130)	P. Po.	0.72	131	131	653	366	287	47	44	..	..	140	53
9	Bhupnagar (315)	..	0.44	52	52	305	156	149	..	..	..	..	43	10
10	Tajpura (316)	..	0.30	19	19	130	72	58	2	2	..	..	6	2
11	Chota Slimpur (317)	P.	0.95	30	30	186	105	81	6	4	..	..	57	19
12	Sawi Majra (318)	..	1.02	9	9	48	28	20	26	20	..	..	8	..
13	Harnampur (320)	..	1.02	3	3	13	9	4	7	3	..	..	1	..
14	Fatehpur (321)	..	0.89	26	26	153	77	76	61	58	..	..	20	..
15	Mianpur (324)	P.	2.48	122	122	777	451	326	77	75	..	..	156	36
16	Tarapur (325)	P.	4.45	100	100	473	253	220	56	54	..	..	30	..
17	Gochar (328)	..	1.64	29	29	171	92	79	..	..	..	..	3	..
18	Abhipur (329)	..	0.92	55	55	307	192	115	1	..	..	..	37	7
19	Kuba Heri (323)	P. Mp(3). Po.	1.39	129	129	880	516	364	3	2	..	..	237	87
20	Khizrabad (322)	H.D.Mp(7).Po.	3.45	541	541	3,012	1,571	1,441	305	307	..	..	663	314
21	Labangarh (319)	P.	0.92	57	57	334	162	172	..	..	..	..	48	10
22	Barsalpur (141)	P.S.	0.43	47	47	308	142	166	..	..	..	..	66	45
23	Bada Slimpur (140)	..	0.52	45	45	311	175	136	..	..	..	..	31	4
24	Akalgarh (132)	P.S.	0.44	49	49	383	212	171	69	62	..	..	106	15
25	Rampur (129)	..	0.33	31	31	209	116	93	1	..	..	..	37	11
26	Singhpura (101)	..	0.40	13	13	74	39	35	11	15	..	..	12	3
27	Dhangtana (131)	..	0.27	23	23	153	90	63	3	8	..	..	44	12
28	Rattangarh (127)	Po.	0.35	35	35	218	124	94	..	..	..	..	56	15
29	Adhrera (122)	..	0.51	84	87	459	243	216	193	171	..	..	77	14
30	Beholali (116)	P.	0.72	113	114	803	452	351	2	3	..	..	166	56
31	Dhianpura (115)	P.	0.60	71	71	524	285	239	66	66	..	..	126	45
32	Chur Heri (120)	P.	0.22	48	48	281	144	137		..	..	..	91	31
33	Kurali (Rural) (121)	..	2.93	72	72	586	380	206	46	25	..	..	213	68
34	Nehulka (128)	..	0.54	129	129	517	262	255	50	48	..	..	116	65
35	Mullanpur (133)	P.	0.31	53	53	310	159	151	49	49	..		70	35
36	Mandon Mastana (134)	..	0.29	13	13	99	55	44	..	..	..	..	31	3
37	Mandon Bhagsingh (135)	..	0.24	16	16	78	45	33	3	2	..	..	19	2
38	Mandon Sangatea (136)	..	0.59	128	128	782	431	351	200	166	..	..	169	35
39	Naqal (137)	..	0.42	35	35	277	146	131	27	25	..	..	52	18
40	Mehrampur (139	..	0.51	45	45	321	178	143	26	22	..	..	41	4
41	Thana Gobindgarh (142)	P.	0.68	45	45	354	204	150	33	26	..	..	58	24
42	Mehroli (143)	..	0.67	79	79	452	272	180	67	47	..	..	101	16
43	Jhande Majra (144)	P.	0.36	50	50	344	178	166	1	..	..	..	82	25
44	Khera (145)	..	0.49	80	80	450	243	207	79	74	..	..	61	15
45	Sangatpura (146)	P.	0.75	56	56	365	193	172	22	30	..	..	56	23
46	Khadri (336)	..	0.29	20	20	106	61	45	34	23	..	..	12	..
47	Ranguwana (335)	..	0.26	4	4	19	12	7	..	..	..	..	1	..
48	Burana (327)	..	1.25											*Un-*
49	Dulwan (337)	..	1.86	15	15	76	41	35	18	18	..	..	2	..
50	Mirzapur (326)	..	5.95	92	92	472	264	208	66	50	..	..	48	3

AREAS

Total (I—IX)		Workers I		II		III		IV		V		VI		VII		VIII		IX		Non-Workers X		Sl. No.
M	F	M	F	M	F	M	F	M	F	M	F	M	F	M	F	M	F	M	F	M	F	
16	17	18	19	20	21	22	23	24	25	26	27	28	29	30	31	32	33	34	35	36	37	
241	..	173	..	2	..	..	..	6	..	7	..	3	..	5	..	..	..	45	..	202	387	1
inhabited																						2
67	33	60	33	..	..	..	..	1	..	1	..	..	..	..	..	2	..	3	..	56	80	3
131	17	48	13	11	..	..	..	48	2	3	..	4	..	5	..	..	..	12	2	119	171	4
inhabited																						5
63	3	31	3	2	..	4	..	..	..	..	..	..	..	..	..	..	..	26	..	52	88	6
83	1	43	1	6	..	..	..	4	..	5	..	..	..	2	..	3	..	20	..	77	145	7
202	18	114	..	8	..	..	..	31	1	2	..	11	..	..	..	5	..	31	17	164	269	8
74	1	67	..	..	..	..	..	2	1	..	..	..	..	1	..	..	..	4	..	82	148	9
28	..	25	..	..	..	..	..	..	..	..	..	..	..	..	..	1	..	2	..	44	58	10
75	1	59	..	..	..	6	..	..	..	..	..	..	..	1	..	1	..	8	1	30	80	11
16	..	4	..	..	..	6	..	..	..	..	..	..	..	..	..	..	..	6	..	12	20	12
5	..	4	..	..	..	..	..	..	..	..	..	..	..	..	..	..	..	1	..	4	4	13
41	..	41	..	..	..	..	..	..	..	..	..	..	..	..	..	..	..	..	..	36	76	14
267	2	187	2	1	..	..	..	13	..	1	..	1	..	4	..	2	..	58	..	184	324	15
156	3	116	3	..	..	..	..	16	..	1	..	..	..	2	..	..	..	21	..	97	217	16
58	..	57	..	1	..	..	..	..	..	..	..	..	..	..	..	..	..	..	..	34	79	17
125	..	119	..	..	..	..	..	..	..	..	..	..	..	..	..	..	..	6	..	67	115	18
280	5	205	..	7	..	1	..	48	4	..	..	..	..	5	..	..	..	14	1	236	359	19
778	24	356	1	7	..	1	..	157	11	31	..	6	..	78	..	13	..	129	12	793	1,417	20
96	1	92	..	..	..	..	..	2	1	..	..	..	..	..	..	..	..	2	..	66	171	21
64	..	61	..	..	..	..	..	..	..	..	..	..	..	..	..	2	..	1	..	78	166	22
109	3	92	3	2	..	..	..	1	..	2	..	1	..	..	..	..	..	11	..	66	133	23
106	3	58	..	8	..	1	..	11	1	..	..	1	..	3	..	..	..	24	2	106	168	24
72	..	68	..	1	..	..	..	1	..	..	..	..	..	..	..	..	..	2	..	44	93	25
22	1	13	..	..	..	..	..	2	..	..	..	..	..	..	..	..	..	7	1	17	34	26
55	..	47	..	3	..	..	..	4	..	..	..	..	..	..	..	..	..	1	..	35	63	27
75	2	64	2	2	..	..	..	..	..	..	..	..	..	5	..	..	..	4	..	49	92	28
107	10	45	..	4	..	..	..	11	9	1	..	..	..	12	1	..	..	34	..	136	206	29
227	..	158	..	22	..	..	..	18	..	8	..	2	..	6	..	2	..	11	..	225	351	30
147	8	105	..	7	..	..	..	5	..	4	..	2	..	9	..	3	..	12	8	138	231	31
65	16	44	15	..	..	..	..	3	..	2	..	1	..	3	..	2	..	10	1	79	121	32
180	..	1	..	1	..	3	..	27	..	22	..	9	..	20	..	25	..	72	..	200	206	33
114	2	77	..	17	..	..	..	..	..	7	..	..	..	1	..	4	..	8	2	148	253	34
75	..	18	..	10	..	..	..	21	..	4	..	4	..	7	..	1	..	10	..	84	151	35
29	..	25	..	1	..	..	..	1	..	..	..	..	..	..	..	..	..	2	..	26	44	36
34	1	31	..	2	..	..	..	..	..	..	..	..	..	..	..	..	..	1	1	11	32	37
241	3	95	..	46	..	..	..	77	3	1	..	..	..	5	..	..	..	17	..	190	348	38
81	6	61	..	10	..	..	..	3	5	1	..	..	..	1	..	..	..	5	1	65	125	39
112	..	76	..	22	..	..	..	1	..	6	..	4	..	..	..	..	..	3	..	66	143	40
121	1	70	..	42	..	..	..	2	1	1	..	..	..	3	..	..	..	3	..	33	149	41
153	..	105	..	18	..	..	..	16	..	..	..	1	..	2	..	..	..	11	..	119	180	42
81	..	76	..	1	..	..	..	3	..	..	..	..	..	..	..	..	..	1	..	97	166	43
147	1	99	1	6	..	..	..	29	..	1	..	..	..	..	..	..	..	12	..	96	206	44
116	7	88	..	..	..	..	..	17	5	..	1	..	..	..	..	2	..	9	1	77	165	45
37	3	21	3	1	..	..	..	3	..	6	..	..	..	1	..	..	..	5	..	24	42	46
7	..	7	..	..	..	..	..	..	..	..	..	..	..	..	..	..	..	..	..	5	7	47
inhabited																						48
26	..	18	..	1	..	..	..	7	..	..	..	..	..	..	..	..	..	..	..	15	35	49
176	1	130	1	..	..	3	..	38	..	..	..	..	..	3	..	..	..	2	..	88	207	50

Sl. No.	Village (Hadbast No.)	Amenities	Area in Sq. Miles	Occupied Houses	Households	Total Population			Scheduled Castes		Scheduled Tribes		Literate & Educated	
						P	M	F	M	F	M	F	M	F
1	2	3	4	5	6	7	8	9	10	11	12	13	14	15
51	Gorakhnath (97)	..	0.62	20	20	108	57	51	30	25	..	..	9	3
52	Nawannagar (98)	..	0.89	19	19	104	56	48	23	18	..	..	10	8
53	Shahpur (99)	..	0.45	28	28	142	77	65	28	22	..	..	25	4
54	Khokharah (100)	..	1.22	31	31	157	83	74	8	7	..	..	15	3
55	Siswan (338)	Po	6.48	42	42	162	93	69	41	41	..	..	29	2
56	Palanpur (334)	..	1.29	18	18	92	50	42	30	31	..	..	6	..
57	Manakpur Sharif (330)	P(2). Po.	2.47	165	165	884	490	394	160	113	..	..	138	44
58	Majri (147)	P. Mp(2).	1.74	243	243	1,270	680	590	221	186	..	..	266	110
59	Sialba (148)	M.	0.55	56	56	333	188	145	128	93	..	..	61	8
60	Fatehpur (149)	M. Mp(2).	1.15	146	164	833	435	388	9	8	..	..	235	101
61	Gunno Majra (138)	..	0.29	59	59	327	181	146	71	61	..	..	42	7
62	Barodi (105)	P.	0.48	84	84	530	288	242	64	54	..	..	100	23
63	Fatehgarh (106)	..	0.60	48	48	332	184	148	48	40	..	..	86	35
64	Dosrana (107)	P.S. E(A).	1.07	113	113	667	346	321	2	..	..	..	146	53
65	Nagal (99)	..	0.25	23	23	146	81	65	39	30	..	..	25	3
66	Chatauli (114)	P.	0.70	117	117	811	461	350	185	154	..	..	109	51
67	Gosalan (113)	P.	0.67	134	135	703	377	326	111	101	..	..	175	76
68	Singhpura (111)	M.D. Po.	0.53	81	81	443	237	206	55	44	..	..	92	33
69	Chanalon (110)	P.	0.97	142	142	892	480	412	112	92	..	..	173	8
70	Kanauran (109)	..	0.48	34	34	205	122	83	42	23	..	..	26	8
71	Jhingran (108)	P. Mp.	0.31	62	62	371	212	159	61	37	..	..	77	35
72	Randheri (104)	..	0.38	32	32	224	129	95	33	21	..	..	42	7
73	Kadi Majra (151)	..	0.39	25	25	199	118	81	12	9	..	..	24	3
74	Sukhpura (103)	..	0.66	22	22	160	90	70	26	24	..	..	28	2
75	Bazidpur (152)	..	0.58	17	17	128	73	55	6	3	..	..	29	3
76	Chandpura (150)	..	0.49	30	30	225	137	88	..	..	..	..	28	4
77	Kherpura (89)	E (A).	0.67	42	45	306	179	127	..	..	..	..	55	4
78	Buthgarh (155)	P.D.	0.51	41	41	289	156	133	38	15	..	..	30	13
79	Kartarpur (156)	..	0.46	53	53	354	199	155	50	50	..	..	22	..
80	Rajgarh (331)	..	0.38											*Un-*
81	Majra (332)	P.	1.87	59	59	393	216	177	110	90	..	..	50	8
82	Lehraundi (94)	..	0.42	10	10	32	20	12	12	8	..	..	1	..
83	Matranwala (95)	..	0.85	67	67	367	214	153	52	35	..	..	59	10
84	Satu Majra (96)	..	0.34	14	14	85	45	40	..	..	..	..	17	2
85	Kuna (93)	P.	1.03	49	49	274	155	119	53	43	..	..	25	1
86	Rampur Jangi (92)	Mp.	0.80	93	93	490	272	218	141	136	..	..	75	5
87	Chhoti Badi Nagal (339)	..	4.56	54	54	297	171	126	6	8	..	..	7	..
88	Parol (340)	P. Mp.	1.79	139	139	921	530	391	..	..	..	..	188	31
89	Sultanpur (333)	..	0.48	6	6	20	15	5	..	..	..	..	4	..
90	Hoshiarpur (159)	Mp (2).	1.17	100	100	590	351	239	91	55	..	..	109	13
91	Taqipur (158)	..	0.54	44	44	300	172	128	22	19	..	..	71	10
92	Kansala (157)	P.	1.16	65	65	478	272	206	61	48	..	..	58	9
93	Dhakoran Kalan (154)	P.	5.55	61	64	435	254	181	61	56	..	..	45	2
94	Dhakoran Khurd (153)	..	0.33	15	15	125	80	45	3	4	..	..	23	2
95	Phanthwan (87)	P.	0.88	63	63	430	254	176	53	43	..	..	81	20
96	Nagalian (88)	..	0.91	68	68	380	216	164	78	65	..	..	55	3
97	Sohali (90)	P. Mp.	0.89	148	148	787	435	352	127	89	..	..	157	38
98	Rakauli (102)	..	0.37	27	27	179	92	87	..	..	..	..	26	18
99	Nanheri (100)	..	0.30	37	37	270	152	118	38	22	..	..	61	12
100	Kalewal (112)	Po.	0.31	38	38	262	145	117	36	23	..	..	57	23

AREAS

Workers																				Non-Workers		Sl. No.
Total (I—IX)		I		II		III		IV		V		VI		VII		VIII		IX		X		
M	F	M	F	M	F	M	F	M	F	M	F	M	F	M	F	M	F	M	F	M	F	
16	17	18	19	20	21	22	23	24	25	26	27	28	29	30	31	32	33	34	35	36	37	
33	18	26	17	2	..	..	..	3	1	..	..	..	..	2	..	..	..	..	..	24	33	51
35	33	35	33	..	..	..	..	..	..	..	..	..	..	..	..	..	..	..	..	21	15	52
42	22	35	21	..	..	5	1	..	..	..	..	..	..	1	..	..	..	1	..	35	43	53
66	52	62	52	..	..	..	..	1	..	..	..	..	..	1	..	..	..	2	..	17	22	54
52	7	12	..	1	..	2	..	11	3	..	..	..	..	9	..	5	..	12	4	41	62	55
28	..	26	..	..	..	..	..	1	..	..	..	..	..	..	..	..	..	1	..	22	42	56
235	7	95	..	27	1	..	..	25	..	10	..	6	..	17	..	..	..	55	6	255	387	57
339	34	101	4	22	..	9	..	44	1	16	4	2	..	27	..	4	..	114	25	341	556	58
97	1	8	..	16	..	3	..	31	..	1	..	3	..	2	..	1	..	32	1	91	144	59
253	13	125	11	..	..	..	..	40	..	5	..	2	..	24	2	5	..	52	..	192	375	60
100	1	56	..	20	..	..	..	1	1	6	..	..	..	1	..	..	..	16	..	81	145	61
172	1	93	..	46	..	..	..	16	1	3	..	1	..	5	..	2	..	6	..	116	241	62
85	2	43	1	24	1	..	..	5	..	1	..	..	..	3	..	..	..	9	..	99	146	63
186	12	108	2	20	..	3	..	1	2	19	2	5	..	5	..	4	..	21	6	160	309	64
42	2	19	2	14	..	..	..	8	..	..	..	..	..	..	..	..	..	1	..	39	63	65
229	10	119	3	3	..	..	..	48	5	12	1	1	..	3	..	..	..	43	1	232	340	66
215	4	100	..	4	2	..	..	20	..	31	2	..	..	6	..	..	..	54	..	162	322	67
102	4	79	..	3	..	..	..	6	..	1	..	..	..	1	..	4	..	8	4	135	202	68
241	67	129	58	7	..	..	..	30	1	6	..	9	..	5	..	1	..	54	8	239	345	69
55	..	27	..	2	..	..	..	..	..	4	..	..	..	6	..	..	..	16	..	67	83	70
101	..	82	..	4	..	1	..	1	..	6	..	..	..	..	..	..	..	7	..	111	159	71
75	..	59	..	14	..	..	..	..	..	..	..	..	..	..	..	..	..	2	..	54	95	72
75	..	65	..	6	..	..	..	3	..	..	..	..	..	..	..	..	..	1	..	43	81	73
56	1	39	..	14	1	..	..	..	..	..	..	..	..	..	..	..	..	3	..	34	69	74
48	..	44	..	..	..	..	..	2	..	..	..	..	..	..	..	..	..	2	..	25	55	75
75	..	70	..	..	..	..	..	..	..	2	..	..	..	..	..	..	..	3	..	62	88	76
106	..	78	..	2	..	..	..	6	..	...	..	1	..	..	..	1	..	18	..	73	127	77
87	3	63	3	18	..	..	..	..	..	..	..	..	..	1	..	..	..	5	..	69	130	78
132	19	89	12	42	7	..	..	..	..	..	..	..	..	..	..	..	..	1	..	67	136	79
inhabited																						80
140	31	84	10	5	..	3	..	9	13	..	1	7	..	2	..	..	..	30	7	76	146	81
16	..	11	..	..	..	..	..	4	..	..	..	..	..	..	..	..	..	1	..	4	12	82
135	77	114	75	4	..	..	..	5	2	..	..	..	..	5	..	1	..	6	..	79	76	83
26	1	25	1	..	..	1	..	..	..	..	..	..	..	..	..	..	..	..	..	19	39	84
98	1	73	1	..	..	1	..	10	..	1	..	..	..	..	..	..	..	13	..	57	118	85
151	8	84	2	..	..	1	..	27	4	1	..	3	..	5	..	4	..	26	2	121	210	86
132	3	108	..	..	..	1	..	21	3	1	..	..	..	..	..	..	..	1	..	39	123	87
308	..	219	..	..	..	..	..	46	..	..	..	1	..	8	..	2	..	32	..	222	391	88
8	..	8	..	..	..	..	..	..	..	..	..	..	..	..	..	..	..	..	..	7	5	89
205	..	117	..	33	..	..	..	41	..	..	..	..	..	3	..	..	..	11	..	146	239	90
105	4	98	4	1	..	..	..	2	..	..	..	..	..	..	..	..	..	4	..	67	124	91
164	44	122	38	33	6	..	..	..	..	3	..	..	..	1	..	..	..	5	..	108	162	92
149	..	83	..	13	..	1	..	19	..	2	..	..	..	2	..	1	..	28	..	105	181	93
35	..	29	..	..	..	..	..	2	..	2	..	..	..	..	..	..	..	2	..	45	45	94
135	2	99	2	17	..	1	..	2	..	4	..	1	..	1	...	..	..	10	..	119	174	95
113	8	59	..	3	..	..	..	21	7	..	..	1	..	2	..	..	..	27	1	103	156	96
253	..	140	..	19	..	..	..	10	..	9	..	..	..	10	..	..	..	65	..	182	352	97
49	2	44	..	1	..	..	..	2	..	..	..	..	..	..	..	..	..	2	2	43	85	98
84	..	58	..	14	..	..	..	5	..	..	..	1	..	..	..	..	..	6	..	68	118	99
78	..	48	...	4	..	..	..	19	..	...	...	..	..	...	..	...	..	7	..	67	117	100

KHARAR TAHSIL **A. VILLAGE**

RURAL

Sl. No.	Village (Hadbast No.)	Amenities	Area in Sq. Miles	Occupied Houses	Households	Total Population			Scheduled Castes		Scheduled Tribes		Literate & Educated	
						P	M	F	M	F	M	F	M	F
1	2	3	4	5	6	7	8	9	10	11	12	13	14	15
101	Hassanpur (96)	P.	0.67	97	97	611	335	276	101	74	..	..	138	41
102	Lakhanpur (97)	P.Mp.	0.61	88	88	548	304	244	74	85	..	..	58	10
103	Shahpur (98)	P.	0.55	113	113	659	364	295	65	37	..	..	137	52
104	Allapur (92)	P.	0.66	90	90	559	310	249	73	50	..	..	82	14
105	Tirtha (91)	...	0.33											*Un-*
106	Shiamipur (83)	..	0.39	22	22	137	87	50	..	..	..	..	18	..
107	Malakpur (84)	..	0.43	39	39	250	147	103	51	36	..	..	28	2
108	Behalpur (86)	..	0.47	21	21	125	73	52	..	..	..	..	8	..
109	Rani Majra (85)	P.Po.	0.58	103	103	620	353	267	103	87	..	..	119	23
110	Dhode Majra (164)	..	0.28	11	11	75	44	31	..	..	..	..	10	1
111	Rasulpur (163)	Po.	0.33	24	24	147	88	59	26	16	..	..	26	4
112	Slamatpur (162)	..	0.52	44	44	263	162	101	55	39	..	..	37	2
113	Devinagar (161)	..	0.45											*Un-*
114	Ferozpur Bhangar (341)	..	0.39	29	29	252	156	96	..	..	..	..	50	6
115	Bharaunjian (160)	P.	0.79	101	101	612	357	255	139	106	..	..	139	29
116	Mullanpur (342)	M.H.Mp(7). Po.	3.30	380	416	2,380	1,346	1,034	231	180	..	..	623	207
117	Majrian (343)	P.	6.41	175	175	1,047	597	450	14	6	..	..	56	1
118	Bhagwanpur (193)	S.	0.60	21	21	142	71	71	27	25	..	...	15	1
119	Khol Muad (Mullan)(101)	..	0.65	19	19	117	61	56	..	..	..	..	..	..
120	Nanakpur (91)	P.	1.33	146	148	926	494	432	57	59	..	..	103	9
121	Ramnagar (90)	T.	0.49	35	35	235	135	100	8	3	..	..	33	1
122	Kherianwali (130)	P.	0.93	140	140	802	437	365	50	49	..	..	79	10
123	Banoi Khuda Bakhasth (131)	..	0.58	26	26	161	85	76	..	..	..	..	...	..
124	Banoi Sanolia (132)	...	0.44	14	14	93	49	44	..	..	..	..	14	..
125	Khol Albela (89)	...	0.55	3	3	12	5	7	..	..	..	..	..	..
126	Khol Fatehsingh (102)	..	0.41	21	21	123	73	50	..	..	..	..	5	1
127	Chhoti Badi Sunk (344)	P.	3.17	64	64	493	292	201	68	48	..	..	61	..
128	Sangariwala (345)	..	0.48	28	28	250	147	103	..	..	..	..	26	3
129	Mastgarh (16)	..	0.41	53	53	369	207	162	5	4	..	..	49	3
130	Chahar Majra (19)	..	0.52	28	28	170	113	57	..	..	..	..	27	1
131	Tira(20)	M.Mp(2). Po.	1.45	167	168	883	496	387	110	92	..	..	181	60
132	Ratwara (165)	..	0.19	29	29	226	134	92	..	..	..	..	22	4
133	Paintpur (166)	P.	0.35	67	67	382	216	166	70	58	..	..	49	3
134	Saini Majra (167)	P.	0.59	91	91	565	320	245	35	18	..	..	135	34
135	Wasepur (168)	...	0.35	23	23	132	77	55	41	28	..	..	23	7
136	Sangalan (171)	..	0.33	35	35	234	119	115	..	..	..	..	43	11
137	Rehmanpur (172)	..	0.44	1	1	9	6	3	..	..	..	..	..	..
138	Ghandoli (169)	..	0.42	42	42	249	135	114	74	58	..	..	30	14
139	Bhagat Majra (170)	..	0.30	31	31	213	125	88	52	47	..	..	15	..
140	Palheri (173)	P.	1.24	109	109	715	405	310	80	65	..	..	105	34
141	Rurki Kham (82)	P.E(A).	0.73	98	98	557	313	244	67	46	..	..	106	29
142	Tiwar (81)	P.M.Mp(3). Po.	1.38	258	273	1,560	838	722	155	131	..	..	319	127
143	Jakar Majra (80)	P.	0.34	53	53	373	187	186	19	15	..	..	63	28
144	Abhipur (79)	P.Mp.	0.34	49	49	308	156	152	46	47	..	..	56	34
145	Bhajauli (93)	P.E(A).	0.56	90	90	545	324	221	124	90	..	..	101	28
146	Radiula (77)	P.E.(A).	1 02	118	118	804	446	358	109	98	..	..	142	46
147	Ghataur (94)	M.D.	0.77	97	97	624	347	277	129	107	..	..	141	46
148	Sahawran (95)	P.	2.00	226	226	1,528	822	706	209	148	..	..	313	127
149	Shak Rulapur (69)	P.Po.	0.86	168	170	964	509	455	102	75	..	..	204	86
150	Rurki Pukhta (74)	P.S.Po.	1.03	155	155	1,023	565	458	156	126	..	..	253	101

AREAS

Total (I—IX)		Workers I		II		III		IV		V		VI		VII		VIII		IX		Non-Workers X		Sl. No.
M	F	M	F	M	F	M	F	M	F	M	F	M	F	M	F	M	F	M	F	M	F	
16	17	18	19	20	21	22	23	24	25	26	27	28	29	30	31	32	33	34	35	36	37	
156	9	89	4	1	..	..	..	22	3	3	..	1	..	2	..	2	..	36	2	179	267	101
166	3	104	..	5	..	..	..	11	1	1	..	4	..	..	..	..	..	41	2	138	241	102
179	1	110	..	4	..	..	..	13	..	7	..	2	..	2	..	1	..	40	1	185	294	103
175	2	101	..	18	..	1	..	36	2	1	..	1	..	3	..	2	..	12	..	135	247	104
inhabited																						105
62	..	59	..	1	..	..	..	..	..	..	..	..	..	..	..	..	..	2	..	25	50	106
97	2	68	..	8	..	2	..	16	2	1	..	..	..	..	..	..	..	2	..	50	101	107
42	1	34	1	..	..	..	..	4	..	..	..	1	..	..	..	..	..	3	..	31	51	108
199	4	111	1	17	..	..	..	27	2	..	..	3	..	6	..	1	..	34	1	154	263	109
25	..	20	..	..	..	..	..	..	..	..	..	..	..	1	..	..	..	4	..	19	31	110
56	3	33	1	13	..	..	..	4	2	..	..	..	..	..	..	..	..	6	..	32	56	111
93	..	59	..	24	..	..	..	4	..	..	..	3	..	..	..	..	..	3	..	69	101	112
inhabited																						113
93	..	77	..	..	..	..	..	2	..	..	..	1	..	..	..	4	..	9	..	63	96	114
182	2	87	..	5	..	4	..	7	..	16	..	3	..	4	..	..	..	56	2	175	253	115
678	34	215	4	13	..	4	..	114	9	33	..	35	..	83	..	12	..	169	21	668	1,000	116
348	89	317	88	3	..	2	..	7	1	4	..	1	..	6	..	..	..	8	..	249	361	117
39	2	23	..	..	..	..	..	3	..	6	..	..	..	..	..	..	..	7	2	32	69	118
43	44	43	44	..	..	..	..	..	..	..	..	..	..	..	..	..	..	..	..	18	12	119
287	8	191	6	..	..	1	..	29	2	7	..	3	..	7	..	33	..	16	..	207	424	120
85	1	67	..	..	..	..	..	7	..	4	..	..	..	1	..	5	..	1	1	50	99	121
251	148	141	135	6	7	..	..	27	6	5	..	2	..	4	..	50	..	16	..	186	217	122
52	..	51	..	..	..	..	..	..	..	..	..	..	..	..	..	..	..	1	..	33	76	123
30	..	30	..	..	..	..	..	..	..	..	..	..	..	..	..	..	..	..	..	19	44	124
4	..	4	..	..	..	..	..	..	..	..	..	..	..	..	..	..	..	..	..	1	7	125
59	43	59	43	..	..	..	..	..	..	..	..	..	..	..	..	..	..	..	..	14	7	126
185	..	120	..	5	..	..	..	42	..	1	..	..	..	..	..	..	..	17	..	107	201	127
88	1	75	1	1	..	..	..	4	..	..	..	3	..	..	..	..	..	5	..	59	102	128
107	..	73	..	..	..	2	..	6	..	2	..	6	..	..	..	..	..	18	..	100	162	129
68	..	58	..	4	..	..	..	5	..	..	..	..	..	..	..	..	..	1	..	45	57	130
287	26	116	2	11	..	20	..	44	8	16	..	13	..	16	..	3	..	48	16	209	361	131
74	..	73	..	..	..	..	..	..	..	..	..	..	..	..	..	..	..	1	..	60	92	132
112	1	72	..	36	..	..	..	1	..	..	..	..	..	..	..	..	..	3	1	104	165	133
141	4	85	3	..	..	..	..	16	1	6	..	3	..	2	..	..	..	29	..	179	241	134
46	1	17	1	10	..	5	..	3	..	..	..	..	..	..	..	..	..	11	..	31	54	135
63	..	49	..	..	..	1	..	5	..	1	..	2	..	1	..	..	..	4	..	56	115	136
2	..	2	..	..	..	..	..	..	..	..	..	..	..	..	..	..	..	..	..	4	3	137
79	3	21	..	3	..	1	..	1	..	2	1	1	..	1	1	2	..	47	1	56	111	138
69	..	45	..	2	..	..	..	8	..	..	..	10	..	2	..	..	..	2	..	56	88	139
269	14	205	..	10	1	..	..	40	11	5	..	..	..	..	..	..	..	9	2	136	296	140
167	2	99	..	8	..	..	..	3	..	2	..	3	..	2	..	..	..	50	2	146	242	141
415	52	225	11	36	2	5	..	47	23	30	9	13	..	23	..	2	..	34	7	423	670	142
89	..	63	..	7	..	..	..	3	..	3	..	1	..	3	..	1	..	8	..	98	186	143
70	3	35	..	2	..	..	..	3	..	3	1	..	..	1	..	..	..	26	2	86	149	144
191	1	105	..	11	..	..	..	10	..	6	..	..	..	4	..	4	..	51	1	133	220	145
237	10	156	..	27	..	3	..	14	1	8	..	1	..	3	..	1	..	24	9	209	348	146
191	5	85	..	12	..	2	..	21	2	12	..	3	..	4	..	1	..	51	3	156	272	147
367	4	144	1	21	..	3	..	77	1	14	..	10	..	15	..	4	..	79	2	455	702	148
242	2	142	..	14	..	1	..	8	1	4	..	9	..	7	..	3	..	54	1	267	453	149
292	31	152	1	24	1	..	..	60	24	7	..	7	..	6	..	5	..	31	5	273	427	150

Sl. No.	Village (Hadbast No.)	Amenities	Area in Sq. Miles	Occupied Houses	Households	Total Population			Scheduled Castes		Scheduled Tribes		Literate & Educated	
						P	M	F	M	F	M	F	M	F
1	2	3	4	5	6	7	8	9	10	11	12	13	14	15
151	Bhago Majra (75)	M.	0.97	84	84	484	274	210	62	66	..	..	92	38
152	Dao Majra (76)	...	0.59	88	88	527	314	213	53	44	..	..	84	12
153	Khanpur (183)	P.Mp.E(A). E(D).	1.67	225	225	1,311	708	603	422	355	..	..	251	92
154	Aujallan (182)	..	0.44											*Un-*
155	Bhukari (78)	S.	0.47	40	40	232	136	96	35	22	..	..	32	1
156	Harlalpur (181)	E(A).	0.76	43	43	275	141	134	13	16	..	..	47	7
157	Nanon Majra (180)	..	0.41											*Un-*
158	Chandan Gobindgarh (179)	P.	0.83	45	45	233	125	108	22	18	..	..	52	20
159	Hassanpur (178)	..	0.21	10	10	89	50	39	..	..	..	..	18	..
160	Hasianpur (177)	..	0.19											*Un-*
161	Sihanpur (Sainapur) (176)	..	0.11											*Un-*
162	Thaska (174)	S.	0.42	8	8	79	41	38	1	..	..	..	11	..
163	Rehawar (239)	P.	1.40	61	61	482	268	214	46	35	..	..	55	12
164	Manana (21)	P.	0.43	69	69	435	236	199	37	26	..	..	65	25
165	Jhampur (22)	P.	0.72	78	78	495	271	224	65	64	..	..	83	25
166	Dharaman (Dhanauran)(18)	P.	0.56	22	22	118	63	55	12	7	..	..	16	13
167	Jogan (Togan) (17)	..	0.81	66	66	437	244	193	62	60	..	..	43	6
168	Sarangpur (347)	P.	1.05	76	76	487	311	176	45	32	..	..	113	14
169	Milak (346)	..	0.19	26	26	203	115	88	75	50	..	..	12	..
170	Lahora (348)	P.	1.19	98	98	665	373	292	63	48	..	..	166	56
171	Chhoti-Badi Parachhi (349)	P.	4.13	131	133	804	438	366	52	57	..	..	109	13
172	Nada (350)	P.Po.E (D).	3.53	118	118	717	401	316	51	29	..	..	59	..
173	Karanpur (88)	P.	1.29	141	144	973	565	408	35	26	..	..	96	3
174	Johwal (129)	..	0.63	62	64	454	263	191	33	20	..	..	39	1
175	Charnian (128)	..	0.95	53	53	404	213	191	28	27	..	..	31	1
176	Bar (135)	P.	1.83	55	55	269	153	116	34	27	..	..	25	3
177	Nagal Rootal (133)	..	0.79	35	35	204	107	97	11	14	..	..	12	1
178	Thanakiser (134)	..	0.26	34	34	167	97	70	61	46	..	..	3	1
179	Pargian (136)	..	0.28	14	14	77	37	40	..	..	..	..	7	..
180	Kandiala (137)	..	0.54	36	36	187	102	85	30	28	..	..	35	2
181	Nagal Bhaga (138)	..	0.32	20	20	121	58	63	39	34	..	..	18	..
182	Paploha (139)	P.	1.22	103	104	609	342	267	57	38	..	..	81	12
183	Majra Matab (140)	..	0.64	79	79	504	263	241	91	87	..	...	35	1
184	Greran (126)	..	1.08	31	31	234	131	103	27	23	..	..	18	..
185	Kiratpur (127)	P.	0.92	80	80	573	309	264	10	8	..	..	49	2
186	Khera (124)	..	0.50	53	53	335	190	145	50	38	..	..	48	7
187	Basawal (125)	M. Rhc.	0.67	121	121	455	246	209	114	96	..	..	73	5
188	Majri Jatan (123)	P.Mp.	0.56	49	49	340	199	141	26	25	..	..	33	3
189	Kansal (354)	P.	4.44	190	201	1,265	763	502	49	30	..	..	154	11
190	Khuda *alias* Har (353)	P.Mp.	0.87	139	139	862	505	357	198	159	..	..	106	4
191	Khuda Jassu (351)	..	0.74	28	29	199	118	81	4	6	..	..	34	9
192	Marauran (352)	P.	5.72	240	243	1,402	804	598	158	121	..	..	148	24
193	Dadu Majra (14)	P.	1.22	126	133	785	431	354	71	53	..	..	150	39
194	Maloya (13)	M.Mp.Po.	2.29	249	249	1,541	850	691	184	143	..	..	230	49
195	Behlolpur (23)	P.Po.	0.94	182	191	1,093	620	473	284	213	..	..	145	7
196	Jhiorheri (253)	..	0.80	63	63	372	215	157	36	25	..	..	39	6
197	Fateh-Ullapur (30)	M.	0.47	38	38	227	113	114	27	28	..	..	32	7
198	Tarauli (175)	..	0.42	20	20	189	97	92	..	..	..	..	30	6
199	Jandpur (28)	P.S.E(A).	0.85	118	118	678	376	302	85	83	..	..	104	25
200	Jhunglan (29)	..	0.62	46	46	318	176	142	44	32	..	..	36	7

AREAS

Total (I—IX)		I		II		III		IV		V		VI		VII		VIII		IX		X		Sl. No.
		Workers																		Non-Workers		
M	F	M	F	M	F	M	F	M	F	M	F	M	F	M	F	M	F	M	F	M	F	
16	17	18	19	20	21	22	23	24	25	26	27	28	29	30	31	32	33	34	35	36	37	
139	9	64	..	9	..	1	8	21	..	1	..	3	..	4	..	..	..	36	1	135	201	151
150	4	96	..	11	..	..	..	11	1	11	..	1	..	3	..	3	..	14	3	164	209	152
366	21	86	..	30	..	3	..	54	4	44	3	4	..	22	..	..	..	123	14	342	582	153
inhabited																						154
81	7	55	..	6	..	..	..	1	1	5	..	2	..	7	..	1	..	4	6	55	89	155
87	[illegible]	48	..	15	1	..	..	13	2	5	..	1	..	2	..	..	..	3	..	54	131	156
inhabited																						157
84	3	56	..	5	..	..	..	4	3	10	..	1	..	2	..	..	..	6	..	41	105	158
19	..	16	..	..	..	..	..	..	..	..	..	..	..	..	..	..	..	3	..	31	39	159
inhabited																						160
inhabited																						161
22	..	21	..	1	..	..	..	..	..	..	..	..	..	..	..	..	..	..	..	19	38	162
130	1	85	1	8	..	..	..	19	..	..	..	1	..	1	..	..	..	16	..	138	213	163
129	1	93	1	2	..	1	..	9	..	2	..	..	..	1	..	..	..	21	..	107	198	164
166	18	86	.	3	..	1	..	32	16	2	..	9	..	2	..	..	..	31	2	105	206	165
32	4	12	3	4	..	..	..	6	1	..	..	4	..	..	..	..	..	6	..	31	51	166
146	..	116	..	2	..	1	..	3	..	..	..	10	..	..	..	..	..	14	..	98	193	167
190	1	120	..	..	..	1	..	23	1	2	..	4	..	5	..	..	..	35	..	121	175	168
53	..	18	..	5	..	..	..	5	..	..	..	14	..	..	..	..	..	11	..	62	88	169
196	1	76	..	12	..	..	..	25	1	6	..	9	..	14	..	3	..	51	..	177	291	170
267	6	149	..	..	..	13	..	18	6	14	..	12	..	6	..	15	..	40	..	171	360	171
248	..	176	..	4	..	1	..	9	..	7	..	1	..	2	..	4	..	44	..	153	316	172
340	21	215	..	2	..	..	..	56	20	9	..	..	..	6	..	32	..	20	1	225	387	173
127	3	103	3	..	..	..	..	2	..	9	..	..	..	1	..	3	..	9	..	136	188	174
128	..	81	..	6	..	14	..	..	..	7	..	..	..	1	..	9	..	10	..	85	191	175
82	..	45	..	1	..	1	..	11	..	5	..	3	..	3	..	4	..	9	..	71	116	176
66	..	61	..	..	..	..	..	..	..	2	..	1	..	..	..	2	..	..	..	41	97	177
61	..	37	..	2	..	2	..	19	..	..	..	..	..	..	..	1	..	..	..	36	70	178
22	21	21	21	..	..	..	..	..	..	..	..	..	..	..	..	..	..	1	..	15	19	179
62	44	47	43	..	..	..	..	3	1	..	..	2	..	..	..	5	..	5	..	40	41	180
32	25	23	25	1	..	..	..	4	..	..	..	..	..	..	..	1	..	3	..	26	38	181
191	97	110	93	3	..	..	..	35	2	1	1	..	..	3	..	16	..	23	1	151	170	182
127	6	76	5	1	..	..	..	9	1	1	..	14	..	1	..	20	..	5	..	136	235	183
82	..	48	..	2	..	..	..	10	..	10	..	..	..	1	..	1	..	10	..	49	103	184
186	14	111	3	2	..	2	..	22	10	23	..	1	..	..	..	4	..	21	1	123	250	185
102	2	45	..	1	..	2	..	15	1	18	..	..	..	3	..	9	..	9	1	88	143	186
137	18	58	..	..	..	2	16	22	..	29	..	..	..	1	..	12	..	13	2	109	191	187
129	..	72	..	5	..	1	..	9	..	38	..	..	..	..	..	..	..	4	..	70	141	188
425	11	158	3	1	..	12	..	32	..	51	..	75	..	6	..	3	..	87	8	338	491	189
291	24	128	..	7	..	24	..	39	21	15	..	46	..	8	..	2	..	22	3	214	333	190
73	..	48	..	..	..	..	..	15	..	1	..	1	..	3	..	..	..	5	..	45	81	191
484	64	234	..	3	..	21	..	44	52	20	..	13	..	13	1	8	..	128	11	320	534	192
218	8	109	..	2	..	2	..	29	7	7	..	13	—	10	..	4	..	42	1	213	346	193
430	56	210	11	13	..	..	..	83	43	10	2	1	—	21	..	4	..	88	..	420	635	194
334	25	133	..	17	..	2	..	47	..	53	23	5	..	6	..	2	..	69	2	286	448	195
123	1	56	..	31	..	4	..	11	..	4	..	1	..	8	..	..	..	8	1	92	156	196
58	2	40	..	6	..	..	..	1	2	8	..	..	..	..	..	..	..	3	..	55	112	197
57	2	47	..	3	..	..	..	5	2	1	..	..	..	..	..	..	..	1	..	40	90	198
210	10	115	1	29	..	..	..	13	..	31	..	2	..	1	..	2	..	17	9	166	292	199
99	2	65	..	18	..	1	..	..	1	10	..	1	..	..	..	..	..	4	1	77	140	200

KHARAR TAHSIL **A. VILLAGE**

RURAL

Sl. No.	Village (Hadbast No.)	Amenities	Area in Sq. Miles	Occupied Houses	Households	Total Population			Scheduled Castes		Scheduled Tribes		Literate & Educated	
						P	M	F	M	F	M	F	M	F
1	2	3	4	5	6	7	8	9	10	11	12	13	14	15
201	Mandi Kharar (185)	E(A).	0.52	144	144	763	399	364	310	292	..	..	110	39
202	Pir Sohana (72)	..	1.05	58	58	425	232	193	155	126	..	..	80	19
203	Simbal Majra (73)	P.	0.39	48	48	364	203	161	53	49	..	..	115	42
204	Bajheri (70)	P.	1.52	132	132	810	448	362	90	74	..	..	159	48
205	Badali (71)	P.Mp.	1.46	167	167	1,057	561	496	198	182	..	..	178	74
206	Badalania Shahar (188)	P.Mp(2).	1.03	219	219	1,232	673	559	208	197	..	..	283	128
207	Khuni Majra (187)	P.	0.89	74	74	470	274	196	66	54	..	..	89	17
208	Sate Majra (186)	P.E(A).E(D).	1.17	91	91	626	343	283	125	93	..	..	95	23
209	Chhaju Majra (33)	P.	0.77	56	56	393	220	173	33	24	..	..	42	9
210	Desi Majra (31)	M.Mp.	0.38	94	94	604	333	271	30	35	..	..	104	56
211	Daon (27)	P.S.Po.	1.04	158	162	896	496	400	164	162	..	..	157	69
212	Raipur (24)	...	0.46	37	42	214	104	110	19	25	..	..	23	5
213	Bad Majra (25)	..	0.58	21	21	175	108	67	1	..	..	..	25	..
214	Balsora (11)	D.	0.49	49	49	296	171	125	20	18	..	..	52	10
215	Salahpur (201)	..	0.23											*Un-*
216	Boterla (200)	..	0.35	144	145	661	397	264	54	47	..	..	127	27
217	Badheri (12)	P.Mp.Po.E(A).	0.65	196	196	789	453	336	98	77	..	..	213	44
218	Shahpur (202)	..	0.63	81	83	529	305	224	70	57	..	..	72	19
219	Bajwara Pukhta (209)	...	0.37	17	19	115	63	52	49	44	..	..	11	..
220	Siampur (295)	P.	0.37	69	69	378	209	169	18	15	..	..	27	..
221	Kaimbwala (355)	...	1.41	93	93	619	330	289	..	..	..	..	20	1
222	Soketri (376)	P.Mp.	5.59	140	146	969	538	431	78	62	..	..	105	24
223	Dara Kharoni (390)	...	3 37	316	316	1,514	840	674	129	96	..	..	204	57
224	Premdalora (103)	...	0.25	12	12	72	44	28	6	4	..	..	1	..
225	Manakpur Kholrahan(104)	..	0.54	12	12	75	45	30	15	9	..	..	2	..
226	Lohgarh (121)	..	0.58	40	40	243	135	108	15	15	..	..	38	3
227	Basdevpura (151)	..	0.98	54	54	278	160	118	53	42	..	..	21	..
228	Tagara Hakimpur (150)	..	0.23	45	45	277	166	111	67	48	..	..	59	3
229	Tagara Kangan (141)	...	0.29	18	18	100	53	47	..	..	..	..	2	..
230	Tagara Sahu (142)	..	0.24	20	20	148	62	86	..	..	..	..	10	..
231	Tagara Harisingh (144)	P.	0.11	21	21	119	67	52	..	..	..	..	18	1
232	Tagara Huswa (143)	..	0.18	31	31	181	104	77	..	..	..	..	19	..
233	Tagara Kaliram (145)	..	0.24	37	37	175	99	76	7	8	..	..	42	6
234	Oryan (147)	..	0.22	16	16	105	61	44	30	21	..	..	16	1
235	Khera Sita Ram (148)	..	0.13	36	36	231	118	113	1	..	..	..	46	11
236	Bheron-ki-sair (149)	E(D).	0.52	65	75	309	187	122	52	27	..	..	108	21
237	Tipra (157)	...	0.35	46	46	250	125	125	101	95	..	..	31	3
238	Kanguwala (146)	..	0.29	10	10	64	30	34	25	31	..	..	5	..
239	Batenian (153)	P.	1.48	105	105	579	311	268	224	183	..	..	73	7
240	Dharampur (152)	..	0.19	11	11	58	29	29	27	28	..	..	6	..
241	Deyol (114)	..	0.11											*Un-*
242	Abdullapur (115)	E(D).	0.23	37	37	245	146	99	62	41	..	..	63	13
243	Ratpur (116)	...	0.50	39	39	239	119	120	42	44	..	..	25	..
244	Ferozpur (117)	...	0.11	10	10	62	31	31	20	21	..	..	13	..
245	Rajipur (108)	E(D).	0.47	195	201	905	539	366	96	75	..	..	208	33
246	Manakpur Devilal (118)	.	0.24	22	22	157	85	72	4	5	..	..	13	..
247	Kuranwala (105)	..	0.72	27	27	146	80	66	..	..	..	..	..	..
248	Surajpur (109)	E(D).	0.49	119	119	456	274	182	92	53	..	..	67	7
249	Manakpur Nanakchand (119)	...	0.43	43	43	324	190	134	16	18	..	..	51	6
250	Manakpur Thakardass (120)	P.	0.42	25	25	158	101	57	23	17	..	..	21	2

AREAS

Total (I—IX)		Workers I		II		III		IV		V		VI		VII		VIII		IX		Non-Workers X		Sl. No.
M	F	M	F	M	F	M	F	M	F	M	F	M	F	M	F	M	F	M	F	M	F	
16	17	18	19	20	21	22	23	24	25	26	27	28	29	30	31	32	33	34	35	36	37	
167	7	17	..	51	3	3	..	37	1	22	..	15	..	2	..	5	..	15	3	232	357	201
66	..	42	..	1	..	..	..	6	..	7	..	..	..	2	..	1	..	7	..	166	193	202
92	..	66	..	..	..	..	..	5	..	2	..	..	..	7	..	..	..	12	..	111	161	203
253	5	154	..	47	5	2	..	18	..	12	..	1	..	5	..	..	..	14	..	195	357	204
304	10	135	..	40	..	..	..	30	2	23	7	2	..	10	..	1	..	63	1	257	486	205
327	20	88	..	21	..	13	..	29	4	52	8	1	..	30	..	3	..	90	8	346	539	206
151	..	86	..	33	..	..	..	13	..	8	..	..	..	2	..	4	..	5	..	123	196	207
151	9	67	1	35	..	1	..	13	2	8	5	7	..	7	..	..	..	13	1	192	274	208
119	1	87	..	16	..	..	..	10	..	1	..	..	..	1	..	..	..	4	1	101	172	209
155	3	103	1	18	1	1	..	4	..	12	..	..	..	5	..	6	..	6	1	178	268	210
261	8	59	..	131	3	..	..	41	3	..	1	3	..	5	..	..	..	22	1	235	392	211
62	1	34	..	11	..	..	..	8	1	3	..	4		1	..	1	..	..	..	42	109	212
58	..	53	..	..	..	..	..	1	..	1	..	..	..	..	..	1	..	2	..	50	67	213
98	1	63	..	6	..	3	..	3	..	4	..	2	..	..	..	1	..	16	1	73	124	214
inhabited																						215
238	5	72	4	4	..	5	..	9	..	41	..	60	1	18	..	4	..	25	..	159	259	216
300	11	67	..	1	..	..	..	63	8	4	..	85	..	11	..	8	..	61	3	153	325	217
153	1	82	1	3	..	6	..	6	..	4	..	12	..	2	..	1	..	37	..	152	223	218
31	..	15	..	..	..	1	..	..	..	..	..	7	..	..	..	..	..	8	..	32	52	219
130	1	118	1	2	..	..	..	..	..	..	..	2	..	..	..	..	..	8	..	79	168	220
213	..	147	..	..	..	9	..	4	..	11	..	27	..	1	..	..	..	14	..	117	289	221
339	2	208	..	15	..	22	..	36	2	12	..	2	..	4	..	10	..	30	..	199	429	222
546	28	162	1	1	..	..	..	18	..	17	..	155	8	22	..	22	..	149	19	294	646	223
25	..	21	..	3	..	..	..	..	..	..	..	..	..	..	..	..	..	1	..	19	28	224
28	..	24	..	..	..	..	..	3	..	1	..	..	..	..	..	..	..	..	..	17	30	225
80	19	50	18	..	..	1	..	6	1	14	..	..	..	1	..	4	..	4	..	55	89	226
87	..	71	..	..	..	..	..	..	..	4	..	..	..	..	..	..	..	12	..	73	118	227
63	..	33	..	..	..	..	..	2	..	3	..	1	..	..	..	20	..	4	..	103	111	228
36	..	29	..	..	..	..	..	..	..	..	..	..	..	..	..	7	..	..	..	17	47	229
43	..	34	..	..	..	..	..	..	..	..	..	..	..	..	..	9	..	..	..	19	86	230
44	1	35	1	..	..	..	..	..	..	..	..	..	..	..	..	9	..	..	..	23	51	231
54	1	36	1	..	..	..	..	..	..	2	..	..	..	..	..	13	..	3	..	50	76	232
56	..	29	..	..	..	..	..	..	..	1	..	..	..	..	..	22	..	4	..	43	76	233
29	..	18	..	..	..	..	..	..	..	1	..	..	..	..	..	8	..	2	..	32	44	234
59	2	9	..	1	..	..	..	..	..	4	..	4	..	8	2	20	..	13	..	59	111	235
115	3	17	3	1	..	1	..	3	..	21	..	2	..	9	..	31	..	30	..	72	119	236
64	28	48	28	..	..	..	..	3	..	1	..	..	..	3	..	..	..	9	..	61	97	237
17	..	14	..	..	..	..	..	1	..	..	..	..	..	..	..	1	..	1	..	13	34	238
175	..	119	..	..	..	..	..	26	..	9	..	6	..	..	..	4	..	11	..	136	268	239
19	..	13	..	..	..	..	..	3	..	1	..	..	..	..	..	1	..	1	..	10	29	240
inhabited																						241
84	1	15	..	1	..	3	..	7	..	27	1	..	..	..	..	7	..	24	..	62	98	242
75	..	38	..	1	..	2	..	6	..	7	..	3	..	..	..	12	..	6	..	44	120	243
14	..	6	..	..	..	1	..	..	..	2	..	4	..	..	..	..	..	1	..	17	31	244
299	6	25	..	1	..	2	1	26	3	125	1	4	..	35	..	13	..	68	1	240	360	245
52	..	25	..	4	..	2	..	3	..	15	..	..	..	..	..	2	..	1	..	33	72	246
43	..	32	..	..	..	2	..	4	..	4	..	..	..	..	..	..	..	1	..	37	66	247
160	4	28	..	..	..	10	1	13	..	51	1	5	..	3	..	29	..	21	2	114	178	248
99	3	46	..	2	..	2	..	18	3	22	..	..	..	..	..	4	..	5	..	91	131	249
62	..	39	..	..		2	..	8	..	11	..	1	..	..	..	1	..	..	..	39	57	250

Sl. No.	Village (Hadbast No.)	Amenities	Area in Sq. Miles	Occupied Houses	Households	Total Population			Scheduled Castes		Scheduled Tribes		Literate & Educated	
						P	M	F	M	F	M	F	M	F
1	2	3	4	5	6	7	8	9	10	11	12	13	14	15
251	Balaspur (378)	..	0.46	3	3	16	15	1	..	..	..	..	6	..
252	Surajpur (389)	..	0.72	87	88	488	244	244	14	12	..	..	62	6
253	Kharag Mangoli (388)	H.D. E(A). E(D).	1.12	148	148	738	469	269	13	4	..	..	185	22
254	Bhansa Tibba (377)	..	2.0	84	84	436	248	188	56	47	..	..	25	3
255	Chandigarh (Rural) (391)	S.	1.14	75	77	416	219	197	65	57	..	..	59	12
256	Bir Ghagar (392)	..	0.64	30	30	134	77	57	7	6	..	..	13	1
257	Fatehgarh (211)	..	0.39	32	32	177	99	98	3	3	..	..	24	..
258	Bajwara (210)	P.	0.66	359	421	1,961	1,294	667	196	124	..	..	371	39
259	Atawa (199)	..	0.58	78	73	408	236	172	45	34	..	..	48	9
260	Kujhari (198)	P.Mp. S. E(A).	1.04	125	125	818	459	359	96	80	..	..	178	79
26	Madanpur (8)	..	0.62	47	47	297	169	128	8	5	..	..	28	2
262	Mohali (10)	P.S.	1.06	127	127	797	462	335	124	100	..	..	122	26
263	Safbi Majra (9)	..	0.30	24	24	168	97	71	4	2	..	..	28	5
264	Balongi (26)	..	0.94	83	83	407	242	165	72	50	..	..	46	9
265	Baliali (34)	..	0.83	50	52	294	165	129	50	38	..	..	31	..
266	Chapparchiri Kalan (195)	P.	0.87	29	30	186	91	95	29	30	..	..	33	17
267	Chapparchiri Khurd (194)	..	0.99	35	35	180	101	79	77	59	..	..	29	11
268	Tole Majra (192)	P.	0.56	17	17	111	61	50	33	27	..	..	16	4
269	Tupari (191)	S.	0.68	47	47	87	52	35	5	4	..	..	17	6
270	Nagal Faijgarh (190)	..	0.41	46	47	300	160	140	55	39	..	..	53	14
271	Gabe Majra (48)	..	0.35	25	25	165	90	75	4	1	..	..	38	14
272	Chhote Kalan (189)	P.Mp.	0.71	103	103	572	310	262	141	100	..	..	110	34
273	Rangian (49)	..	0.69	46	46	263	140	123	46	42	..	..	26	7
274	Panian (51)	P.	0.76	87	87	449	238	211	30	33	..	..	93	21
275	Niamian (53)	P.	0.37	41	41	283	166	117	33	18	..	..	70	21
276	Dharak Kalan (56)	P.S. E(A).	0.67	59	59	372	193	179	68	51	..	..	49	14
277	Dharak Khurd (55)	P.S.	0.56	36	36	237	128	109	57	47	..	..	46	16
278	Majat (60)	P.	0.98	94	94	572	320	252	191	157	..	..	87	19
279	Basian (52)	P.	1.40	61	61	374	193	181	30	27	..	..	61	17
280	Dhabali (54)	P.	0.69	45	45	318	170	148	26	27	..	..	72	13
281	Khanpur Bahlan (302)	P.	1.27	74	74	543	311	232	52	45	..	..	117	40
282	Sirkapra (63)	E(D).	0.59	41	42	283	145	138	79	54	..	..	37	11
283	Chuni Kalan (62)	M. Mp.Po. S. E(A).	1.42	205	210	1,216	656	560	144	133	..	..	253	63
284	Chuni Khurd (61)	S. E(A).	1.22	163	168	1,002	557	445	183	142	..	..	157	45
285	Todar Majra (59)	P.	0.78	92	92	556	295	261	45	29	..	..	151	79
286	Makaran (58)	..	0.51	38	38	207	113	94	17	14	..	..	39	2
287	Majatri (57)	P. Po.	0.81	99	99	609	349	260	106	98	..	..	84	18
288	Jhanjheri (50)	P.	1.96	181	188	1,188	660	528	280	196	..	..	146	41
289	Rasanheri (47)	M. Po.	0.73	76	76	456	246	210	102	76	..	..	100	57
290	Magar (Nagar) (46	..	0.43	44	46	275	146	129	37	35	..	..	48	6
291	Sawara (45)	P.	1.44	93	93	673	377	296	113	100	..		189	60
292	Kailon (193)	Mp.	1.01	71	71	437	234	203	145	126	..	..	74	19
293	Ballo Majra (32)	P.S.E(A).	0.79	108	108	666	363	303	87	68	..	..	150	47
294	Landran (37)	M.H.D.Mp.Po.E(A).	1.08	143	143	900	520	380	106	97	..	..	322	105
295	Lakhanaur (36)	P.	0.83	112	112	712	396	316	101	94	..	..	200	54
296	Sohana (35)	M.H.D.Mp(4). P&T.	4.22	583	583	3,350	1,876	1,474	388	294	..	..	636	219
297	Mataur (7)	P.M(2). Po.	2.22	252	252	1,694	968	726	162	114	..	..	269	74
298	Nizampur Kumbra (197)	..	0.62	1	1	4	4	4	..	..	..	..	..	..
299	Lamba (196)	H.S.	0.68	54	54	337	187	150	..	..	..	..	35	8
300	Nizampur Burail (259)	..	0.43											*Un-*

AREAS

Workers																				Non-Workers		Sl. No.
Total (I—IX)		I		II		III		IV		V		VI		VII		VIII		IX		X		
M	F	M	F	M	F	M	F	M	F	M	F	M	F	M	F	M	F	M	F	M	F	
16	17	18	19	20	21	22	23	24	25	26	27	28	29	30	31	32	33	34	35	36	37	
4	1	..	1	..	..	..	..	4	..	..	..	..	..	..	..	..	..	..	..	11	..	251
137	1	104	1	1	..	2	..	9	..	3	..	3	..	..	..	4	..	11	..	107	243	252
267	34	39	1	7	..	2	..	25	5	8	..	66	22	30	..	8	..	82	6	202	235	253
161	39	42	..	8	..	26	..	8	..	62	38	..	..	..	..	..	..	15	1	87	149	254
140	10	45	..	..	..	..	..	22	6	33	1	4	..	10	..	1	..	25	3	79	187	255
51	7	1	..	..	..	1	..	27	1	22	6	..	..	..	..	..	..	..	..	26	50	256
68	..	46	..	..	..	4	..	..	..	4	..	4	..	3	..	2	..	5	..	31	78	257
880	16	45	1	8	..	9	..	130	3	52	..	214	1	144	..	45	..	233	11	414	651	258
132	..	61	..	1	..	1	..	2	..	19	..	9	..	10	..	..	..	29	..	104	172	259
237	1	118	..	7	..	1	..	5	..	19	..	5	..	8	..	2	..	72	1	222	358	260
100	..	77	..	4	..	2	..	..	..	3	..	..	..	..	..	..	..	14	..	69	128	261
277	14	133	..	24	..	..	..	13	..	18	..	5	..	9	..	1	..	74	14	185	321	262
60	..	49	..	2	..	1	..	4	..	..	..	..	..	2	..	..	..	2	..	37	71	263
136	3	53	..	17	..	5	..	39	2	7	..	3	..	3	..	..	..	9	1	106	162	264
100	17	55	..	32	4	2	..	..	6	2	..	..	..	..	1	2	..	7	6	65	112	265
49	..	35	..	3	..	..	..	4	..	2	..	..	..	..	..	..	..	5	..	42	95	266
53	1	18	..	21	..	..	..	1	..	6	..	1	..	1	..	..	..	5	1	48	78	267
35	..	24	..	10	..	..	..	1	..	..	..	..	..	..	..	..	..	..	..	26	50	268
25	..	23	..	2	..	..	..	..	..	..	..	..	..	..	..	..	..	..	..	27	35	269
92	4	44	..	15	..	..	..	11	4	1	..	..	..	..	..	..	..	21	..	68	136	270
50	1	35	..	1	..	..	..	11	..	..	..	..	..	..	..	..	..	3	1	40	74	271
166	14	65	..	14	..	..	..	23	5	4	..	1	..	4	..	..	..	55	9	144	248	272
72	7	46	..	5	..	..	..	7	2	10	..	1	..	..	..	..	..	3	5	68	116	273
127	2	59	..	20	..	..	..	20	2	3	..	..	..	10	..	..	..	15	..	111	209	274
89	1	52	1	19	..	..	..	7	..	1	..	1	..	..	..	..	..	9	..	77	116	275
113	1	56	..	17	..	..	..	12	..	..	..	..	..	..	..	..	..	28	1	80	178	276
65	..	41	..	6	..	1	..	2	..	..	..	1	..	1	..	..	..	13	..	63	109	277
160	1	54	..	10	..	1	..	23	..	9	..	9	..	9	..	..	..	45	1	160	251	278
100	4	77	..	8	..	..	..	6	3	2	..	..	..	..	..	..	..	7	1	93	177	279
93	2	55	..	14	..	..	..	3	..	4	1	..	..	7	..	3	..	7	1	77	146	280
194	4	159	4	6	1	..	..	..	..	1	..	..	..	3	..	..	..	25	..	117	228	281
80	2	39	..	10	..	..	..	10	..	3	..	1	..	1	..	1	..	15	2	65	136	282
341	19	155	1	30	..	..	..	67	16	4	..	1	..	21	..	..	..	63	2	315	541	283
308	23	169	1	30	..	1	..	43	5	..	..	..	..	5	..	1	..	59	17	249	422	284
173	7	110	2	19	..	..	..	18	1	1	..	..	..	4	..	1	..	20	4	122	254	285
64	2	49	..	3	..	..	..	..	..	..	..	..	..	..	..	..	..	12	2	49	92	286
204	8	108	1	5	..	2	1	15	..	6	1	..	..	11		3	..	54	5	145	252	287
344	1	131	..	30	..	2	..	42	..	23	..	1	..	3	..	1	..	111	1	316	527	288
132	6	51	..	9	..	3	..	16	1	6	..	2	..	5	..	1	..	39	5	114	204	289
74	2	33	..	4	..	5	..	2	..	6	..	..	..	1	..	2	..	21	2	72	127	290
215	15	104	..	38	..	1	..	25	1	9	1	1	..	9	..	..	..	28	13	162	281	291
126	..	52	..	55	..	..	..	12	..	1	..	..	..	..	..	1	..	5	..	108	203	292
193	6	88	..	35	..	..	..	12	1	14	5	13	..	3	..	19	..	9	..	170	297	293
270	7	116	..	24	..	5	..	26	..	7	..	16	..	10	..	1	..	65	7	250	373	294
196	21	92	..	60	..	..	1	18	20	2	..	8	..	4	..	..	..	12	..	200	295	295
954	19	407	1	43	..	10	..	54	6	60	2	23	..	113	..	9	..	235	10	922	1,455	296
540	14	314	1	6	..	2	..	28	..	18	..	10	..	25	..	3	..	134	13	428	712	297
4	..	1	..	3	..	..	..	..	..	..	..	..	..	..	..	..	..	..	..	..	..	298
109	..	69	..	8	..	1	..	8	..	3	..	5	..	1	..	..	..	14	..	78	150	299
inhabited																						300

KHARAR TAHSIL **A. VILLAGE**

RURAL

Sl. No.	Village (Hadbast No.)	Amenities	Area in Sq. Miles	Occupied Houses	Households	Total Population			Scheduled Castes		Scheduled Tribes		Literate & Educated	
						P	M	F	M	F	M	F	M	F
1	2	3	4	5	6	7	8	9	10	11	12	13	14	15
301	Kanthala (257)	P.Mp. S. E(A).	1.10	294	295	1,510	904	606	339	245	..	..	155	26
302	Burail (222)	M. Mp(3).Po.	3.21	706	706	3,886	2,199	1,687	492	387	..	..	794	247
303	Dhillan (380)	..	0.25	1	1	3	2	1	..	..	..	..	..	..
304	Judian (379)	..	1.02	97	97	367	218	149	129	90	..	..	19	..
305	Haripur (383)	..	0.49	66	66	387	220	167	42	30	..	..	50	8
306	Rampur Siyori (106)	P.	0.65	68	68	386	231	155	65	51	..	..	52	10
307	Tekwala (107)	..	0.29	7	7	37	21	16	..	..	..	..	2	..
308	Milak (111)	..	0.35	20	20	112	64	48	8	7	..	..	14	..
309	Muhabatpur (110)	..	0.18	27	27	167	98	69	21	23	..	..	33	2
310	Baglana (112)	..	0.13	2	2	9	4	5	1	2	..	..	..	..
311	Pinjore (113)	M.T.D.Rhc.Mp(4). Mcw.P & T.E(D).	0.53	252	291	1,438	848	590	223	185	..	..	455	133
312	Dhamala (122)	P.	1.63	129	129	825	461	364	53	38	..	..	76	17
313	Jethal (156)	..	0.23	12	12	55	31	24	25	17	..	..	1	..
314	Bhawana (155)	..	0.41	30	30	147	81	66	16	10	..	..	4	..
315	Tona (154)	..	0.58	24	24	145	82	63	32	27	..	..	8	..
316	Tolta (158)	..	0.21	24	24	108	52	56	15	15	..	..	10	1
317	Toran (159)	..	0.45	33	33	156	87	69	25	17	..	..	27	2
318	Khoi (167)	..	0.29	16	16	98	58	40	58	40	..	..	..	..
319	Janoli (162)	..	0.33	22	22	112	62	50	12	5	..	..	4	1
320	Bagharni (168)	..	0.18	14	14	68	35	33	3	3	..	..	13	..
321	Gawahi (170)	Mp.	0.51	20	20	105	58	47	8	2	..	..	2	..
322	Dakrog (169)	..	0.64	26	26	203	101	102	55	56	..	..	38	2
323	Kajiana (161)	Mp(2).	0.37	31	31	152	75	77	2	2	..	..	11	1
324	Dhatogarh (160)	..	0.14	18	18	89	44	45	..	..	..	..	4	1
325	Dhamsoo (171)	..	0.14	16	16	68	42	26	..	..	..	..	11	..
326	Ganespur Bhorian (188)	..	0.42	46	46	279	146	133	30	16	..	..	12	..
327	Pattan (189)	..	0.15	7	7	43	22	21	..	..	..	..	3	..
328	Bhogpur (190)	..	0.39	23	23	127	68	59	10	6	..	..	13	6
329	Nagal Sodhian (191)	..	0.49	10	10	58	31	27	19	15	..	..	5	1
330	Aslamnagar (192)	..	1.03	14	14	74	48	26	19	10	..	..	8	..
331	Bhagwanpur (248)	..	0.99	86	86	552	299	253	11	7	..	..	79	20
332	Chotta Ferozpur (387)	..	0.27	4	4	27	18	9	..	..	..	..	4	..
333	Bada Ferozpur (386)	..	0.47	36	36	228	124	104	54	48	..	..	17	..
334	Madalpur (382)	..	0.43	11	11	52	33	19	..	..	..	..	3	..
335	Dhamsu (381)	S.	0.35	4	4	21	15	6	..	..	..	..	..	..
336	Buddanpur (372)	..	0.83	59	59	351	203	148	34	28	..	..	33	2
337	Bada Raipur (371)	..	0.35	39	39	276	164	111	..	..	..	..	20	2
338	Mauli (373)	M.	0.93	68	68	376	209	167	50	50	..	..	56	14
339	Darya (374)	S.	0.29	49	49	256	168	88	16	8	..	..	55	10
340	Jaipur (220)	..	0.41	29	29	237	136	101	9	7	..	..	24	..
341	Hallo Majra (219)	P.Po.	1.08	116	116	680	388	292	128	97	..	..	130	14
342	Korsan (256)	P.	0.71	89	91	545	316	229	135	113	..	..	51	4
343	Tatarpur (255)	..	0.46	25	26	116	67	49	21	17	..	..	10	1
344	Gagar Majra (283)	..	0.14											*Un-*
345	Giga Majra (281)	P.Po.	1.25	128	128	857	461	396	83	88	..	..	115	21
346	Ber Majra (224)	..	0.27	20	20	110	63	47	..	..	..	..	8	..
347	Minda Majra (280)	..	0.28	31	31	232	128	104	18	17	..	..	39	6
348	Jagatpur (261)	S.E(A).	0.40	21	21	161	88	73	26	23	..	..	18	23
349	Jhumroo (260)	..	0.61											*Un-*
350	Taraf Kumbra (5)	..	0.51											*Un-*

AREAS

Workers																				Non-Workers		Sl. No.
Total (I—IX)		I		II		III		IV		V		VI		VII		VIII		IX		X		
M	F	M	F	M	F	M	F	M	F	M	F	M	F	M	F	M	F	M	F	M	F	
16	17	18	19	20	21	22	23	24	25	26	27	28	29	30	31	32	33	34	35	36	37	
541	90	104	..	22	..	..	..	13	..	289	89	40	..	10	..	6	..	57	1	363	516	301
1,211	134	438	..	31	..	10	..	109	8	111	55	109	..	48	1	5	..	350	70	988	1,553	302
2	..	..	..	..	..	..	..	..	..	2	..	..	..	..	..	..	..	..	..	..	1	303
151	85	3	..	..	..	8	..	..	..	136	85	..	..	..	..	..	..	4	..	67	64	304
145	..	92	..	1	..	..	..	15	..	6	..	14	..	1	..	2	..	14	..	75	167	305
140	27	11	..	2	..	1	..	4	..	17	..	85	27	1	..	4	..	15	..	91	128	306
13	..	10	..	..	..	..	..	..	..	3	..	..	..	..	..	..	..	..	..	8	16	307
42	18	31	18	..	..	4	..	..	..	4	..	1	..	..	..	..	..	2	..	22	30	308
58	6	32	5	..	..	2	..	5	..	13	1	..	..	1	..	..	..	5	..	40	63	309
2	..	1	..	..	..	..	..	1	..	..	..	..	..	..	..	..	..	..	..	2	5	310
483	70	66	26	8	1	131	..	22	6	58	2	8	..	37	..	28	..	125	35	365	520	311
266	24	145	5	..	..	3	..	25	18	69	..	1	..	2	..	9	..	12	1	195	340	312
19	..	18	..	..	..	..	..	..	..	..	..	..	..	..	..	1	..	..	..	12	24	313
45	1	40	1	..	..	..	..	3	..	..	..	..	..	..	..	2	..	..	..	36	65	314
45	2	35	1	..	..	..	..	8	1	..	..	..	..	..	..	..	..	2	..	37	61	315
29	6	25	3	..	..	..	..	1	1	3	2	..	..	..	..	..	..	..	..	23	50	316
55	11	32	5	..	..	1	..	6	4	2	..	12	2	..	..	..	..	2	..	32	58	317
38	..	38	..	..	..	..	..	..	..	..	..	..	..	..	..	..	..	..	..	20	40	318
41	2	35	1	..	..	..	..	4	1	2	..	..	..	..	..	..	..	..	..	21	48	319
27	..	22	..	..	..	..	..	..	..	3	..	..	..	..	..	..	..	2	..	8	33	320
48	..	38	..	..	..	7	..	2	..	..	..	..	..	..	..	..	..	1	..	10	47	321
66	..	62	..	..	..	..	..	3	..	..	..	..	..	..	..	..	..	1	..	35	102	322
45	5	39	3	..	..	..	..	..	1	1	..	..	..	..	..	..	..	5	1	30	72	323
24	2	22	1	..	..	..	..	..	..	1	..	..	..	..	..	..	..	1	1	20	43	324
34	..	30	..	..	..	..	..	1	..	1	..	..	..	..	..	..	..	2	..	8	26	325
97	29	85	28	..	..	..	..	7	1	5	..	..	..	..	..	..	..	..	..	49	104	326
13	..	11	..	..	..	..	..	2	..	..	..	..	..	..	..	..	..	..	..	9	21	327
42	..	31	..	..	..	..	..	5	..	3	..	..	..	..	..	1	..	2	..	26	59	328
19	..	19	..	..	..	..	..	..	..	..	..	..	..	..	..	..	..	..	..	12	27	329
31	..	27	..	..	..	..	..	1	..	3	..	..	..	..	..	..	..	..	..	17	26	330
155	7	130	7	7	..	3	..	1	..	..	..	..	..	..	..	..	..	14	..	144	246	331
7	4	5	4	1	..	..	..	..	..	1	..	..	..	..	..	..	..	..	..	11	5	332
62	2	34	2	21	..	..	..	1	..	2	..	..	..	..	..	..	..	4	..	62	102	333
18	..	11	..	3	..	1	..	3	..	..	..	..	..	..	..	..	..	..	..	15	19	334
8	2	..	..	..	..	8	2	..	..	..	..	..	..	..	..	..	..	..	..	7	4	335
96	7	33	..	3	..	6	..	19	7	..	..	..	..	..	..	..	..	35	..	107	141	336
99	..	89	..	3	..	..	..	..	..	1	..	..	..	..	..	..	..	6	..	65	111	337
125	4	37	..	30	..	1	1	8	3	10	..	7	..	4	..	..	..	28	..	84	163	338
117	..	16	..	10	..	1	..	2	..	2	..	4	..	3	..	54	..	25	..	51	88	339
76	1	56	..	6	..	..	..	..	1	..	..	5	..	5	..	..	..	4	..	60	100	340
209	5	75	..	16	..	..	..	21	..	11	..	26	..	10	..	1	..	49	5	179	287	341
187	21	42	..	20	..	1	..	18	9	2	..	32	..	11	1	2	..	59	11	129	208	342
43	..	31	..	..	..	..	..	..	..	1	..	..	..	2	..	..	..	9	..	24	49	343
inhabited																						344
240	2	158	..	21	..	3	..	26	1	1	..	..	..	4	..	1	..	26	1	221	394	345
41	..	29	..	2	..	1	..	6	..	1	..	..	..	..	..	..	..	2	..	22	47	346
79	13	57	1	10	..	..	..	8	11	..	..	..	..	..	..	..	..	4	1	49	91	347
57	..	39	..	5	..	1	..	7	..	..	..	..	..	..	..	..	..	5	..	31	73	348
inhabited																						349
inhabited																						350

Sl. No.	Village (Hadbast No.)	Amenities	Area in Sq. Miles	Occupied Houses	Households	Total Population			Scheduled Castes		Scheduled Tribes		Literate & Educated	
						P	M	F	M	F	M	F	M	F
1	2	3	4	5	6	7	8	9	10	11	12	13	14	15
351	Moli Bedwan (4)	P.Po.	1.13	192	208	1,366	770	596	26	26	..	..	223	29
352	Kumbra (6)	P(2).D.Mp(2).Po.	1.88	327	327	1,989	1,110	879	226	190	..	..	373	138
353	Patti Sohana (290)	..	0.14											*Un-*
354	Nanon Majra (291)	..	0.33	26	26	204	117	87	2	3	..	..	44	2
355	Sambhalki (292)	P.	0.54	41	41	264	139	125	30	34	..	..	37	11
356	Dhol (293)	..	0.27											*Un-*
357	Manak Majra (39)	Mp.	0.69	58	58	438	230	208	56	45	..	..	67	13
358	Berumpur (38)	H.	0.89	63	63	420	229	191	77	64	..	..	87	26
359	Bhago Majra (40)	..	0.85	97	99	664	379	285	118	90	..	..	170	42
360	Ledi (41)	..	0.16											*Un-*
361	Saidpur (44)	P.	0.96	88	91	572	319	253	168	149	..	..	61	14
362	Manjpur (42)	..	0.59	47	47	296	174	122	34	19	..	..	53	9
363	Bharatpur (43)	P.	0.40	82	82	217	116	101	40	27	..	..	36	15
364	Gidarpur (301)	..	0.77	32	32	214	119	95	36	34	..	..	31	11
365	Soi Majra (298)	..	0.56	28	28	194	106	88	8	12	..	..	30	1
366	Patran (297)	..	0.65	41	41	246	142	104	50	38	..	..	32	..
367	Chodiala (299)	P.Po.E(D).	0.80	100	100	592	326	266	138	96	..	..	89	23
368	Bariwala (300)	..	0.51											*Un-*
369	Raipur Kalan (294)	P.Po.	1.42	97	97	586	333	253	38	33	..	..	148	32
370	Sukhgarh (289)	..	0 93	58	58	334	173	161	25	13	..	..	64	13
371	Chhota Raipur (232)	..	0.35	16	16	101	58	43	15	12	..	..	7	..
372	Chilla (3)	..	0.66	47	47	284	170	114	28	18	..	..	30	11
373	Kambala (226)	P.	0.84	77	77	390	245	145	83	69	..	..	65	4
374	Kambali (225)	..	0.54	42	42	300	171	129	14	14	..	..	45	3
375	Kuru Majra (262)	..	0.11	1	1	16	8	8	..	..	..	..	3	1
376	Papari (269)	S.E(D).	0.32	7	7	56	27	29	4	4	..	..	2	..
377	Rurkee (263)	..	0.64	47	47	303	163	140	67	42	..	..	49	3
378	Shafipur (228)	S.	0.32	35	35	212	130	82	40	28	..	..	19	..
379	Landiali (229)	P.	0.57	37	37	310	185	125	..	..	..	..	44	6
380	Kandala (230)	..	0.59	77	77	491	270	221	95	75	..	..	75	11
381	Alipur (252)	..	0.42	19	19	122	70	52	5	1	..	..	11	6
382	Chuharpur (233)	..	0.29	35	35	240	138	102	..	..	..	..	30	5
383	Bhabhat (234)	M.Mp(2). Po.	2.21	340	340	1,978	1,073	905	163	143	..	..	369	91
384	Bhalana (231)	..	0.78	107	108	539	320	219	139	92	..	..	86	11
385	Zirakpur (235)	..	0.18	15	15	85	42	43	19	22	..	..	9	..
386	Raili (369)	P.Po.E(D).	0.72	81	81	425	244	181	34	24	..	..	30	3
387	Abhipur (370)	P.	0.72	60	62	340	179	161	9	11	..	..	20	..
388	Maheshpur (368)	..	0.50	54	54	275	192	83	19	7	..	..	23	..
389	Fatehpur (367)	..	0.36	41	41	217	141	76	46	10	..	..	13	..
390	Kundi (366)	..	0.87	51	51	323	175	148	11	7	..	..	29	7
391	Devinagar (384)		0.82	123	128	591	368	223	6	..	..	..	41	4
392	Chhota Raipur (2)	P.	0.72	67	67	449	240	209	51	32	..	..	67	28
393	Jhar-taraf-Burail (54)	..	0.28											*Un-*
394	Dhanas (15)	P.	0.67	140	140	832	494	338	134	84	..	..	107	14
395	Dharamgarh (227)	E(D).	0.75	43	43	318	173	145	7	9	..	..	54	15
396	Chacho Majra (268)	..	0.46	18	18	89	53	36	2	4	..	..	10	6
297	Manauli (270)	M.Mp(4).P&T.	2.87	333	403	1,828	987	841	142	114	..	..	362	161
398	Dorali (1)	P.Po.	1.58	155	155	997	546	451	57	58	..	..	88	14
399	Sanaita (288)	P.Po.	1.43	131	131	896	498	398	102	80	..	..	100	13
400	Gobindgarh (296)	..	1.07	82	82	539	305	234	60	50	..	..	34	2

AREAS

Workers																				Non-Workers		Sl. No.
Total (I—IX)		I		II		III		IV		V		VI		VII		VIII		IX		X		
M	F	M	F	M	F	M	F	M	F	M	F	M	F	M	F	M	F	M	F	M	F	
16	17	18	19	20	21	22	23	24	25	26	27	28	29	30	31	32	33	34	35	36	37	
362	1	241	..	23	..	..	..	41	..	2	..	3	..	6	..	1	..	45	1	408	595	351
562	5	301	..	32	..	3	..	68	..	28	1	6	..	10	..	4	..	110	4	548	874	352
inhabited																						353
58	..	53	..	1	..	..	..	..	..	..	..	..	..	..	..	..	..	4	..	59	87	354
71	2	37	..	18	2	..	..	6	..	4	..	..	..	1	..	..	..	5	..	68	123	355
inhabited																						356
109	..	67	..	24	..	..	..	3	..	6	..	..	..	..	..	..	..	9	..	121	208	357
116	1	53	..	16	..	..	..	3	..	11	..	..	..	..	..	..	..	33	1	113	190	358
197	18	109	..	26	..	3	..	42	13	3	..	..	..	5	..	1	..	8	5	182	267	359
inhabited																						360
155	1	69	..	63	1	..	..	9	..	2	..	2	..	2	..	..	..	8	..	164	252	361
84	..	51	..	9	..	3	..	17	..	..	..	..	..	1	..	..	..	3	..	80	122	362
54	7	33	..	10	..	..	..	1	3	1	..	..	..	..	..	..	..	9	4	62	94	363
66	1	53	..	6	..	..	..	..	1	..	..	..	..	1	..	..	..	6	..	53	94	364
74	..	71	..	2	..	..	..	..	..	..	..	..	..	..	..	..	..	1	..	32	88	365
79	..	46	..	24	..	..	..	4	..	..	..	..	..	1	..	..	..	4	..	63	104	366
175	..	89	..	30	..	13	..	3	..	8	..	..	..	11	..	..	..	21	..	151	266	367
inhabited																						368
173	1	86	..	23	..	2	..	31	..	1	..	1	..	15	..	3	..	11	1	160	252	369
97	2	62	..	16	..	5	..	1	..	3	..	1	..	3	..	1	..	5	2	76	159	370
35	4	18	..	1	..	..	..	3	4	..	..	10	..	1	..	..	..	2	..	23	39	371
97	..	71	..	3	..	..	..	16	..	1	..	1	..	..	..	..	..	5	..	73	114	372
136	1	48	..	13	..	2	..	13	..	..	..	16	..	2	..	..	..	42	1	109	144	373
101	..	46	..	4	..	..	..	4	..	..	..	2	..	..	..	1	..	44	..	70	129	374
5	..	5	..	..	..	..	..	..	..	..	..	..	..	..	..	..	..	..	..	3	8	375
20	8	14	..	..	..	..	..	..	..	3	5	..	..	..	..	..	..	3		[illegible]	21	376
89	..	48	..	7	..	..	..	19	..	1	..	..	..	2	..	..	..	12	..	74	140	377
81	1	59	..	2	..	6	..	6	1	..	..	..	..	2	..	..	..	6	..	49	81	378
105	1	66	..	14	..	..	..	13	..	4	..	1	..	..	..	..	..	7	1	80	124	379
155	1	47	..	20	..	3	..	47	..	4	..	8	..	3	..	..	..	23	1	115	220	380
4[illegible]	..	29	..	4	..	4	..	1	..	..	..	1	..	..	..	..	..	4	..	27	52	381
61	7	47	2	3	..	..	..	3	5	3	..	1	..	..	..	..	..	4	..	77	95	382
605	57	304	..	13	..	3	..	59	2	101	50	20	..	22	..	6	..	77	8	468	848	383
199	38	50	..	4	..	3	..	7	..	77	38	14	..	6	..	10	..	28	..	121	181	384
30	1	17	..	3	..	1	..	2	1	..	..	6	..	..	..	..	..	1	..	12	42	385
143	9	75	2	11	..	5	1	4	..	4	..	23	1	2	..	..	..	19	5	101	172	386
100	1	73	1	16	..	..	..	3	..	1	..	1	..	2	..	2	..	2	..	79	160	387
148	5	10	..	1	..	1	..	..	..	1	..	133	5	2	..	..	..	..	..	44	78	388
94	1	33	..	3	..	..	..	3	..	1	..	36	..	2	..	..	..	16	1	47	75	389
101	..	73	..	5	..	..	..	..	..	6	..	3	..	1	..	4	..	9	..	74	148	390
264	84	25	2	2	..	3	2	10	..	10	2	159	66	1	..	50	12	4	..	104	139	391
118	..	64	..	12	..	..	..	16	..	3	..	..	..	1	..	..	..	2	..	1[illegible]	109	392
inhabited																						393
301	4	159	..	31	4	19	..	11	..	9	..	24	..	19	..	4	..	25	..	193	334	394
102	1	57	1	8	..	..	..	17	..	..	..	..	..	2	..	..	..	18	..	71	144	395
33	2	20	..	4	..	1	..	..	..	1	1	..	..	..	..	..	..	7	1	20	34	396
456	22	211	1	29	..	3	..	70	9	10	..	1	..	45	1	11	..	76	11	531	819	397
287	8	228	2	9	..	..	..	29	2	..	..	1	..	4	..	..	..	16	4	259	443	398
267	2	156	..	64	..	..	..	17	..	5	..	..	..	10	..	1	..	14	2	231	396	399
167	..	133	..	2	..	..	..	..	..	8	..	2	..	..	..	..	..	22	..	138	234	400

KHARAR TAHSIL

A. VILLAGE

RURAL

Sl. No.	Village (Hadbast No.)	Amenities	Area in Sq. Miles	Occupied Houses	Households	Total Population P	Total Population M	Total Population F	Scheduled Castes M	Scheduled Castes F	Scheduled Tribes M	Scheduled Tribes F	Literate & Educated M	Literate & Educated F
1	2	3	4	5	6	7	8	9	10	11	12	13	14	15
401	Dhailpur (286)	..	0.75	42	42	271	159	112	31	17	..	..	51	14
402	Dhirpur (287)	P.	0.19	11	11	109	62	47	1	..	..	..	19	1
403	Goana (285)	P.	0.87	109	109	630	332	298	122	114	..	..	76	17
404	Bathlana (284)	P.E(A).	1.05	63	63	368	211	157	1	2	..	..	29	4
405	Darari (283)	..	0.51	5	5	43	20	23	..	..	..	..	3	2
406	Chao Majra (272)	P.	1.17	68	68	411	218	193	36	22	..	.	83	29
407	Saini Majra (271)	..	0.29	5	5	67	42	25	4	2	..	..	16	4
408	Sayan (266)	..	0.97	32	32	203	116	87	35	29	..	..	18	3
409	Matran (267)	..	0.42	17	17	113	70	43	22	12	..	..	10	..
410	Bari (265)	P.	0.63	29	29	160	91	69	17	16	..	..	28	12
411	Baqaurpur (264)	P.S.	2.06	141	141	889	483	406	188	145	..	..	127	36
412	Bhankarpur (236)	P.	2.36	802	815	3,690	1,948	1,742	93	94	..	..	1,041	410
413	Alipur (237)	..	1.04	41	41	258	144	114	53	40	..	..	40	12
414	Mirpur (356)	M.E(D).	0.66	205	208	1,174	617	557	183	139	..	..	238	105
415	Dafarpur (360)	..	0.39	45	45	310	159	151	..	..	..	..	51	7
416	Morthekri (361)	..	0.32	24	24	166	95	71	..	..	..	..	30	2
417	Mubarikpur (357)	M(2). D(2). Mp(5). P&T.	2.04	263	263	1,419	724	695	101	94	..	..	344	155
418	Pandwala (359)	P.	1.03	119	119	839	450	389	63	47	..	..	123	26
419	Kheri (362)	..	0.49	18	18	156	87	69	..	..	..	..	10	..
420	Haibatpur (358)	P.	0.82	84	84	611	307	304	5	2	..	..	105	21
421	Sundran (363)	P.	2.51	149	149	930	519	411	184	131	..	..	210	80
422	Chikan (185)	P.	0.69	79	79	433	227	206	35	31	..	..	17	2
423	Jodhpur (186)	..	0.31	9	9	39	22	17	6	4	..	..	5	1
424	Haripur Chopir (187)	..	0.37	18	18	117	57	60	..	..	..	..	..	..
425	Berghatti (173)	..	0.27	9	9	32	17	15	3	2	..	..	..	..
426	Batti (172)	..	0.25	13	13	84	44	40	15	14	..	..	3	..
427	Nala Dakrog (163)	..	0.12	6	6	23	11	12	4	4	..	..	4	..
428	Nala Mahog (165)	..	0.13	22	22	176	94	82	5	3	..	..	13	..
429	Nala Dhor (164)	..	0.11	2	2	17	10	7	..	..	..	..	..	..
430	Masla (174)	M(2). D. Rhc.Mp.S.	0.43	333	337	1,283	772	511	69	48	..	..	321	113
431	Jalla (179)	..	0.77	20	20	93	45	48	..	..	..	..	1	..
432	Jamrot (166)	P.	0.47	22	22	132	74	58	25	19	..	..	17	3
433	Haripur Harisingh (182)	..	0.10	7	7	52	26	26	..	..	..	..	1	..
434	Khara Kuwa (183)	..	0.24	31	31	156	85	71	..	..	..	..	2	..
435	Dera Guru (184)	..	0.31	19	19	98	47	51	3	1	..	..	6	3
436	Bir Ferozari (364)	..	1.12											*Un-*
437	Nagal (238)	P.	1.15	72	77	483	267	216	89	70	..	..	102	34
438	Bir Babupur (365)	..	0.82											*Un-*
439	Jalauli (240)	P. Po.	0.86	76	76	452	242	210	77	69	..	..	74	6
440	Sultanpur (241)	..	0.39	72	72	230	128	102	..	..	..	..	27	6
441	Kami (243)	P.	0.85	32	34	304	166	138	33	29	..	..	46	7
442	Pattow (273)	..	0.99	29	29	189	106	83	29	35	..	..	23	3
443	Kurari (274)	P.E(A).	0.26	113	113	806	444	362	125	119	..	..	99	18
444	Manakpur (277)	..	1.06	51	51	299	170	129	39	28	..	..	44	6
445	Nogiari (282)	..	1.62	54	54	348	191	157	71	59	..	..	25	..
446	Jangori (278)	P. Mp.	1.64	82	82	516	305	211	131	95	..	..	66	10
447	Majri 385)	..	0.36	57	57	256	156	100	37	21	..	..	44	18
448	Mota Majra (279)	P.Po.	1.59	156	156	817	449	368	41	29	..	..	147	34
449	Kurara (276)	S. E(A).	0.92	41	41	287	161	126	46	35	..	..	31	3
450	Seikhan Majra (275)	E(A).	1.85	65	65	381	217	164	94	75	..	..	38	1

AREAS

Workers																				Non-Workers		Sl. No.
Total (I—IX)		I		II		III		IV		V		VI		VII		VIII		IX		X		
M	F	M	F	M	F	M	F	M	F	M	F	M	F	M	F	M	F	M	F	M	F	
16	17	18	19	20	21	22	23	24	25	26	27	28	29	30	31	32	33	34	35	36	37	
85	14	64	..	9	..	..	..	9	13	..	1	..	..	..	..	..	..	3	..	74	98	401
33	..	31	..	1	..	..	..	..	..	..	..	..	..	..	..	..	..	1	..	29	47	402
186	20	81	1	35	..	5	..	41	18	2	..	..	..	3	..	..	..	19	1	146	278	403
124	1	74	..	37	1	..	..	10	..	..	..	..	..	1	..	..	..	2	..	87	156	404
14	..	11	..	..	..	..	..	..	..	..	..	..	..	..	..	..	..	3	..	6	23	405
107	1	81	..	11	..	..	..	6	1	..	..	3	..	2	..	..	..	4	..	111	192	406
25	..	19	..	4	..	..	..	..	..	..	..	..	..	..	..	..	..	2	..	17	25	407
77	2	45	..	4	..	1	..	4	..	4	..	..	..	..	..	..	..	19	2	39	85	408
38	.	21	..	..	..	..	..	..	..	1	..	3	..	..	..	..	..	13	..	32	43	409
50	4	28	..	8	..	..	..	..	1	..	..	1	..	1	..	1		11	3	41	65	410
273	25	128	1	18	..	3	..	57	16	..	1	2	..	9	1	..	..	56	6	210	381	411
1,055	76	287	1	35	1	2	..	28	26	26	20	229	..	310	2	29	..	109	26	893	1,666	412
90	1	74	1	5	..	1	..	4	..	..	..	..	..	..	..	..	..	6	..	54	113	413
327	39	30	2	10	..	5	1	59	28	31	..	101	..	35	..	23	..	33	8	290	518	414
78	..	66	..	1	..	..	..	..	..	1	..	..	..	3	..	..	..	7	..	81	151	415
46	3	41	..	..	..	1	...	..	..	..	3	..	..	1	..	..	..	3	..	49	68	416
354	37	86	32	3	..	..	..	1	..	51	..	70	..	61	1	17	..	65	4	370	658	417
212	2	160	..	..	..	1	..	17	2	..	..	15	..	9	..	1	..	9	..	238	387	418
51	..	48	..	..	..	..	..	1	..	2	..	..	..	..	..	..	..	..	..	36	69	419
131	1	82	1	1	..	..	..	7	..	1	..	8	..	1	..	2	..	29	..	176	303	420
266	1	177	..	1	..	..	..	27	..	..	..	2	..	16	..	1	..	42	1	253	410	421
134	7	70	4	3	..	6	2	20	1	17	..	2	..	1	..	1	..	14	..	93	199	422
12	..	6	..	..	..	..	..	..	..	2	..	1	..	..	..	..	..	3	..	10	17	423
37	3	27	3	..	..	..	..	3	..	3	..	..	..	1	..	..	..	3	..	20	57	424
14	..	10	..	..	..	..	..	..	..	2	..	..	..	1	..	..	..	1	..	3	15	425
24	..	22	..	..	..	1	..	..	..	1	..	..	..	..	..	..	..	..	..	20	40	426
9	..	9	..	..	..	..	..	..	..	..	..	..	..	..	..	..	..	..	..	2	12	427
61	1	58	1	..	..	..	..	3	..	..	..	..	..	..	..	..	..	..	.	33	81	428
5	..	5	..	..	..	..	..	..	..	..	..	..	..	..	..	..	..	..	..	5	7	429
513	12	25	..	1	..	24	..	27	..	269	10	40	..	29	..	1	..	97	2	259	499	430
30	..	23	..	..	..	..	..	7	..	..	..	..	..	..	..	..	..	..	..	15	48	431
46	..	38	..	..	..	..	..	..	..	3	..	..	..	..	..	..	..	5	..	28	58	432
17	..	7	..	..	..	..	..	10	..	..	..	..	..	..	..	..	..	..	..	9	26	433
45	1	39	1	..	..	..	..	1	..	2	..	..	..	2	..	..	..	1	..	40	70	434
28	3	24	2	..	..	..	..	1	1	1	..	..		1	..	..	..	1	..	19	48	435
inhabited																						436
131	13	104	6	2	..	4	..	10	..	..	1	..	..	2	..	..	..	9	6	136	203	437
inhabited																						438
128	3	78	..	13	..	2	..	22	1	1	..	..	..	2	..	..	..	10	2	114	207	439
62	..	41	..	17	..	..	..	1	..	..	..	..	..	..	..	..	..	3	..	66	102	440
89	2	63	1	17	..	..	..	..	1	1	..	..	..	2	..	..	..	6	..	77	136	441
59	8	28	..	12	..	2	..	11	..	..	..	..	..	1	..	1	..	4	8	47	75	442
270	3	145	..	2	..	15	..	21	3	..	..	11	..	6	..	..	..	70	..	174	359	443
107	5	60	..	12	..	4	..	14	3	..	..	5	..	..	..	..	..	12	2	63	124	444
103	9	65	..	2	..	1	..	18	1	6	8	..	..	1	..	..	..	10	..	88	148	445
156	..	102	..	17	..	1	..	2	..	3	..	2	..	3	..	1	..	25	..	149	211	446
111	9	39	..	..	..	2	..	14	7	2	..	40	..	3	..	2	..	9	2	45	91	447
228	7	172	..	17	..	5	..	16	3	1	..	..	..	2	..	..	..	15	4	221	361	448
86	7	48	..	11	..	3	..	16	5	2	..	..	..	..	..	..	..	6	2	75	119	449
111	1	59	1	13	..	9	..	1	..	1	..	..	..	3	..	1	..	24	..	106	163	450

Sl. No.	Village (Hadbast No.)	Amenities	Area in Sq. Miles	Occupied Houses	Households	Total Population			Scheduled Castes		Scheduled Tribes		Literate & Educated	
						P	M	F	M	F	M	F	M	F
1	2	3	4	5	6	7	8	9	10	11	12	13	14	15
451	Jitpur (245)	..	0.75											*Un-*
452	Raipur *Urf* Sunderpur (244)	..	0.35	24	24	162	89	73	5	3	..	..	9	..
453	Barwala (246)	M.H.Mp(9).Po.	1.79	432	432	2,618	1,396	1,222	216	174	..	..	535	228
454	Palasara (242)	..	0.25											*Un-*
455	Bataur (247)	..	2.95	171	171	1232	709	523	98	65	..	..	165	39
456	Bharaili (249)	P.D.Mp(2).Po.	1.81	169	169	1,131	596	535	144	163	..	..	136	37
457	Fatehpur (250)	..	0.41											*Un-*
458	Sangrana (251)	..	0.63	6	6	53	29	24	..	..	..	..	14	1
459	Raipur (194)	..	0.75	40	40	238	121	117	24	28	..	..	10	..
460	Chonki (198)	..	0.64	38	38	209	122	87	5	5	..	..	10	..
461	Bansghati (180)	..	0.14											*Un-*
462	Fatehpur Diwanwala (181)	P.	1.97	66	66	310	151	159	16	19	..	..	11	..
463	Nandpur (175)	..	0.22	33	33	152	89	63	24	23	..	..	9	..
464	Kidarpur (176)	..	0.55	35	35	157	87	70	6	4	..	..	9	..
465	Malpur (177)	..	0.29											*Un-*
466	Sandaspur (178)	..	0.16											*Un-*
467	Gunthala (197)	..	0.54	10	10	45	32	13	9	5	..	..	8	2
468	Kotian (196)	P.	0.99	63	63	382	214	168	19	18	..	..	59	22
469	Miranpur Bakhsiwala (195)	..	0.67	74	74	415	225	190	99	84	..	..	51	7
470	Nada (199)	P.	0.90	64	64	447	251	196	7	8	..	..	16	..
471	Surajpur Cement Coy. (109)	M.Rhc.Po.E(D).	0.49	472	472	2,252	1,200	1,052	144	110	..	..	771	486

AREAS

Workers																				Non-Workers		Sl. No.
Total (I—IX)		I		II		III		IV		V		VI		VII		VIII		IX		X		
M	F	M	F	M	F	M	F	M	F	M	F	M	F	M	F	M	F	M	F	M	F	
16	17	18	19	20	21	22	23	24	25	26	27	28	29	30	31	32	33	34	35	36	37	
inhabited																						451
53	..	30	..	14	..	..	..	7	..	..	..	..	..	..	..	..	..	2	..	36	73	452
643	70	276	2	67	1	1	..	84	20	43	3	9	..	67	..	3	..	93	44	753	1,152	453
inhabited																						454
363	7	222	..	72	..	9	..	13	6	9	..	5	..	10	..	1	..	22	1	346	516	455
322	6	190	..	74	1	2	..	13	..	4	1	2	..	11	..	1	..	25	4	274	529	456
inhabited																						457
22	..	21	..	1	..	..	..	..	..	..	..	..	..	..	..	..	..	..	..	7	24	458
80	1	58	..	1	..	5	..	4	1	..	..	..	..	1	..	1	..	10	..	41	116	459
81	3	45	..	1	1	..	..	9	2	4	..	4	..	..	..	..	..	18	..	41	84	460
inhabited																						461
118	1	18	..	60	..	3	..	13	..	2	..	..	..	..	..	..	..	22	1	33	158	462
61	1	3	..	29	..	..	..	11	1	17	..	..	..	..	..	..	..	1	..	28	62	463
63	1	4	..	17	..	5	..	26	1	4	..	..	..	1	..	..	..	6	..	24	69	464
inhabited																						465
inhabited																						466
21	..	11	..	..	..	1	..	8	..	..	..	..	..	..	..	..	..	1	..	11	13	467
88	8	53	6	12	..	1	..	12	2	7	..	..	..	..	..	..	..	3	..	126	160	468
106	4	68	4	1	..	3	..	4	..	9	..	5	..	1	..	3	..	12	..	119	186	469
143	16	92	2	8	3	..	..	19	10	..	..	..	..	..	..	..	..	24	1	108	180	470
555	12	..	..	..	..	2	..	2	..	472	3	4	..	6	..	10	..	59	9	6[illegible]5	1,040	471

Sl. No.	Town/Ward/Block	Amenities	Area in Sq. Miles	Occupied Houses	Households	Total Population P	Total Population M	Total Population F	Scheduled Castes M	Scheduled Castes F	Scheduled Tribes M	Scheduled Tribes F	Literate & Educated M	Literate & Educated F
1	2	3	4	5	6	7	8	9	10	11	12	13	14	15
1	KURALI—		1.31	1,156	1,167	6,390	3,535	2,855	567	396	..	..	1,899	1,024
	Ward I—													
	Block (1)	..		84	88	499	299	200	10	7	..	..	198	100
	,, (2)	..		126	126	641	352	289	152	115	..	..	155	89
	Ward II—													
	Block (3)	..		72	72	378	219	159	175	110	..	..	61	18
	,, (4)	..		83	83	450	238	212	130	102	..	..	73	32
	,, (5)	..		70	71	384	215	169	21	9	..	..	110	52
	Ward III—													
	Block (6)	..		131	131	685	379	306	37	25	..	..	168	94
	Ward IV—													
	Block (7)	..		125	125	743	406	337	1	..	..	..	240	125
	,, (8)	..		89	89	553	292	261	3	1	..	..	192	124
	Ward V—													
	Block (9)	..		114	114	688	359	329	6	5	..	..	249	173
	Ward VI—													
	Block (10)	..		78	78	399	231	168	17	13	..	..	131	67
	Ward VII—													
	Block (11)	..		92	92	585	311	274	..	..	..	..	189	85
	,, (12)	..		92	98	385	234	151	15	9	..	..	133	65
2	KALKA—		1.10	4,447	4,567	18,068	10,311	7,757	1,349	1,041	..	..	6,795	3,479
	Ward I—													
	Block (1)	..		95	95	361	202	159	4	2	..	..	153	65
	,, (2)	..		80	80	254	160	94	86	55	..	..	64	9
	,, (3)	..		126	126	437	261	176	48	28	..	..	181	71
	,, (4)	..		124	124	491	286	205	17	5	..	..	158	78
	,, (5)	..		104	104	407	232	175	30	24	..	..	172	92
	,, (6)	..		94	99	400	214	186	67	52	..	..	115	70
	Ward II—													
	Block (7)	..		118	118	409	231	178	15	10	..	..	177	77
	,, (8)	..		118	119	405	241	164	26	26	..	..	173	72
	,, (9)	..		57	57	213	123	90	4	3	..	..	74	44
	,, (10)	..		49	49	183	106	77	11	6	..	..	81	44
	,, (11)	..		59	61	338	194	144	47	31	..	..	104	62
	,, (12)	..		126	140	395	242	153	73	50	..	..	134	50
	,, (13)	..		108	119	521	276	245	9	6	..	..	198	150
	Ward III—													
	Block (14)	..		78	78	306	182	124	6	8	..	..	116	58
	,, (15)	..		99	99	410	226	184	4	2	..	..	178	128
	,, (16)	..		58	59	287	168	119	..	..	..	..	104	56
	,, (17)	..		59	73	265	162	103	3	2	..	..	126	66
	,, (18)	..		119	120	432	230	202	6	6	..	..	177	113
	,, (19)	..		88	88	399	213	186	47	25	..	..	144	96
	Ward IV—													
	Block (20)	..		77	78	397	215	182	76	87	..	..	127	58
	,, (21)	..		72	78	259	159	100	54	39	..	..	93	41
	,, (22)	..		92	92	363	203	160	18	19	..	..	145	96
	,, (23)	..		86	90	413	244	169	37	16	..	..	137	62
	,, (24)	..		99	103	439	227	212	32	33	..	..	162	106
	,, (25)	..		96	98	272	165	107	..	..	..	..	98	54
	,, (26)	..		93	96	377	204	173	7	5	..	..	170	104
	,, (27)	..		82	82	308	300	8	18	..	..	..	279	6
	,, (28)	..		100	100	469	253	216	..	4	..	..	181	117
	,, (29)	..		119	119	493	269	224	24	20	..	..	184	99
	,, (30)	..		91	97	418	213	205	40	37	..	..	132	88

AREAS

Total (I—IX)		I		II		III		IV		V		VI		VII		VIII		IX		Non-Workers X		Sl. No.
M	F	M	F	M	F	M	F	M	F	M	F	M	F	M	F	M	F	M	F	M	F	
16	17	18	19	20	21	22	23	24	25	26	27	28	29	30	31	32	33	34	35	36	37	
1,779	64	189	3	33	..	13	..	141	10	269	2	28	..	557	6	125	..	424	43	1,756	2,791	1
154	1	2	..	1	..	..	..	7	1	12	..	..	..	75	..	36	..	21	..	145	199	
184	7	4	..	..	..	3	..	5	..	28	..	1	..	54	..	20	..	69	7	168	282	
102	2	2	..	..	..	2	..	18	1	12	..	1	..	9	..	17	..	41	1	117	157	
133	9	12	..	6	..	..	..	22	1	8	..	..	..	22	4	8	..	55	4	105	203	
113	3	30	..	..	..	1	..	27	.	12	..	7	..	16	..	..	..	20	3	102	166	
207	11	24	2	6	..	2	..	42	2	31	..	9	..	31	..	9	..	53	7	172	295	
199	4	58	1	15	..	..	..	..	..	44	1	..	..	49	1	6	..	27	1	207	333	
127	6	10	..	2	..	1	..	2	3	19	..	1	..	68	..	5	..	19	3	165	255	
168	6	30	..	..	..	1	..	..	2	21	..	..	..	90	..	7	..	19	4	191	323	
114	8	5	..	2	..	1	..	4	..	24	..	1	..	55	1	3	..	19	7	117	160	
138	2	10	..	..	..	1	..	..	..	26	..	5	..	69	..	3	..	24	2	173	272	
140	5	2	..	1	..	1	..	14	..	32	1	3	..	19	..	11	..	57	4	94	146	
5,771	234	81	24	9	2	29	2	82	31	370	8	100	8	596	9	3,419	15	1,085	135	4,540	7,523	2
112	1	..	..	..	..	..	..	2	..	5	..	3	..	9	..	91	..	2	1	90	158	
94	6	9	..	2	..	3	..	6	2	5	..	8	1	4	..	36	..	21	3	66	88	
155	6	2	..	..	..	..	..	..	2	2	1	..	..	3	..	137	..	11	3	106	170	
150	..	..	..	..	..	..	..	..	..	..	..	..	..	1	..	146	..	3	..	136	205	
118	..	1	..	1	..	..	..	.	..	..	..	2	..	2	..	104	..	8	..	114	175	
114	3	..	..	..	..	7	..	5	3	4	..	3	..	1	..	84	..	10	..	100	183	
132	..	..	..	..	..	..	..	..	..	3	..	1	..	..	..	126	..	2	..	99	178	
140	1	..	..	..	..	..	..	..	..	..	..	..	..	2	..	137	1	1	..	101	163	
61	..	..	..	..	..	..	..	..	..	..	..	1	..	..	..	59	..	1	.	62	90	
54	1	..	..	..	..	..	..	..	..	..	..	4	..	..	..	48	1	2	..	52	76	
113	3	4	..	..	..	..	..	..	1	..	..	..	..	..	..	109	1	..	1	81	141	
146	2	..	..	..	..	..	..	..	..	..	..	..	..	..	..	135	..	11	2	96	151	
132	10	..	..	..	..	..	..	..	1	..	..	11	7	1	..	107	..	13	2	144	235	
87	4	..	..	..	..	..	..	..	..	1	..	..	..	..	..	84	3	2	1	95	120	
116	3	..	..	..	..	..	..	..	..	3	..	..	..	2	..	104	1	7	2	110	181	
95	1	1	..	..	..	..	..	7	..	12	..	2	..	21	1	42	..	10	..	73	118	
97	4	..	..	..	..	..	..	..	1	9	..	4	..	3	..	59	2	22	1	65	99	
108	7	..	..	..	..	1	..	..	1	7	..	1	..	23	..	63	..	13	6	122	195	
104	14	6	1	..	..	..	..	5	4	5	..	1	..	7	..	61	..	19	9	109	172	
122	26	..	..	..	..	..	..	9	2	6	..	2	..	12	..	57	1	36	23	93	156	
98	3	..	..	..	..	..	..	..	..	12	..	..	..	8	..	57	1	21	2	61	97	
107	2	..	..	..	..	..	..	..	..	1	..	7	..	..	..	87	1	12	1	96	158	
125	2	..	..	..	..	..	..	4	1	13	..	..	..	21	1	61	..	26	..	119	167	
122	9	1	..	..	..	..	..	..	2	13	..	1	..	23	..	63	1	21	6	105	203	
102	5	..	..	..	..	2	..	8	2	9	..	..	..	20	..	51	..	12	3	63	102	
115	6	3	..	..	..	1	..	2	..	7	..	1	..	29	..	48	..	24	6	89	167	
293	..	..	..	..	..	..	..	..	..	..	..	..	..	..	..	..	..	293	..	7	8	
124	1	..	..	..	..	..	..	..	..	11	..	5	..	14	..	67	..	27	1	129	215	
134	4	..	1	..	..	..	1	..	1	8	1	1	..	22	..	69	..	34	..	135	220	
117	5	..	..	..	..	1	..	12	2	9	..	1	..	19	..	48	..	27	3	96	200	

Sl. No.	Town/Ward/Block	Amenities	Area in Sq. Miles	Occupied Houses	Households	Total Population P	Total Population M	Total Population F	Scheduled Castes M	Scheduled Castes F	Scheduled Tribes M	Scheduled Tribes F	Literate & Educated M	Literate & Educated F
1	2	3	4	5	6	7	8	9	10	11	12	13	14	15
	Ward V—													
	Block (31)	..		109	111	367	197	170	67	60	..	..	140	76
	,, (32)	..		89	89	383	212	171	7	7	..	..	149	93
	,, (33)	..		74	74	316	171	145	3	3	..	..	102	54
	,, (34)	..		64	67	242	133	109	2	3	..	..	80	42
	,, (35)	..		57	57	222	119	103	49	40	..	..	59	30
	Ward VI—													
	Block (36)	..		70	70	286	156	130	18	19	..	..	114	63
	,, (37)	..		40	46	225	125	100	16	13	..	..	90	43
	,, (38)	..		90	90	376	206	170	..	..	..	..	137	53
	,, (39)	..		94	94	373	217	156	12	5	..	..	143	89
	,, (40)	..		55	57	289	170	119	51	29	..	..	90	49
	Ward VII—													
	Block (41)	..		94	98	387	221	166	97	71	..	..	97	39
	,, (41a)	..		78	81	319	182	137	6	3	..	..	119	59
	,, (42)	..		88	93	390	224	166	..	..	..	..	152	79
	,, (43)	..		72	72	276	160	116	5	12	..	..	106	63
	,, (44)	..		105	105	431	235	196	8	8	..	..	142	100
	,, (45)	..		89	90	379	199	180	..	..	..	..	156	96
	Ward VIII—													
	Block (46)	..		63	64	367	198	169	148	135	..	..	72	12
	,, (47)	..		38	41	118	78	40	3	3	..	..	48	12
	,, (48)	..		70	71	287	158	129	8	4	..	..	103	35
	,, (49)	..		76	89	287	169	118	28	16	..	..	114	58
	,, (50)	..		56	57	222	130	92	8	6	..	..	83	32
	,, (51)	..		48	48	202	120	82	..	..	..	..	88	37
	,, (52)	..		62	62	203	130	73	4	3	..	..	74	33
3	KHARAR—		0·29	1,749	1,167	8,216	4,535	3,681	601	441	..	..	2,631	1,462
	Block (1)	..		105	105	493	262	231	28	13	..	..	172	131
	,, (2)	..		76	76	293	179	114	32	14	..	..	94	32
	,, (3)	..		44	44	168	102	66	48	31	..	..	48	19
	,, (4)	..		77	77	394	214	180	55	44	..	..	96	60
	,, (5)	..		192	192	536	297	239	173	142	..	..	111	51
	,, (6)	..		82	89	511	281	230	1	..	..	..	158	86
	,, (7)	..		111	111	553	294	259	..	..	..	..	176	113
	,, (8)	..		36	36	165	102	63	14	8	..	..	67	25
	,, (9)	..		80	85	305	223	82	12	10	..	..	169	47
	,, (10)	..		71	71	345	200	145	11	5	..	..	104	38
	,, (11)	..		66	66	358	197	161	19	16	..	..	128	81
	,, (12)	..		106	112	586	327	259	98	71	..	..	162	91
	,, (13)	..		94	94	528	273	255	51	33	..	..	163	100
	,, (14)	..		95	95	451	239	212	9	4	..	..	99	54
	,, (15)	..		137	137	630	339	291	23	26	..	..	210	117
	,, (16)	..		115	115	643	326	317	9	12	..	..	212	148
	,, (17)	..		143	143	669	350	319	11	8	..	..	224	144
	,, (18)	..		119	119	588	330	258	7	4	..	..	238	125
4	CHANDIGARH—		12·23	21,129	21,576	89,321	54,980	34,341	4,749	2,853	..	..	35,742	18,322
	Sector I—													
	Block (1)	..		256	267	894	675	219	183	85	..	..	214	7
	Sector II—													
	Block (2)	..		89	89	343	243	100	21	14	..	..	175	75
	Sector III—													
	Block (3)	..		113	116	305	229	76	1	..	..	..	178	54
	Sector IV—													
	Block (4)	..		179	185	422	300	122	22	2	..	..	176	96

AREAS

Total (I—IX)		I		II		III		IV		V		VI		VII		VIII		IX		Non-Workers X		Sl. No.
M	F	M	F	M	F	M	F	M	F	M	F	M	F	M	F	M	F	M	F	M	F	
16	17	18	19	20	21	22	23	24	25	26	27	28	29	30	31	32	33	34	35	36	37	
111	2	..	..	..	..	2	..	4	1	10	..	1	..	14	..	56	..	24	1	86	168	
120	9	..	..	..	..	..	..	2	..	18	.	1	..	13	..	52	..	34	9	92	162	
93	2	..	..	..	..	..	..	..	..	16	1	..	..	13	1	36	..	28	..	78	143	
86	2	..	..	..	..	2	..	5	..	11	..	1	..	15	..	25	..	27	2	47	107	
62	12	5	2	..	..	2	..	..	..	3	..	3	..	4	3	24	1	21	6	57	91	
84	..	3	..	..	..	..	..	..	..	7	..	1	..	7	..	59	..	7	..	72	130	
61	1	1	..	..	..	..	..	..	..	15	..	1	..	10	..	17	..	17	1	64	99	
111	2	9	..	3	..	1	..	..	..	25	1	..	..	20	..	43	..	10	1	95	168	
122	2	..	..	..	..	..	..	..	..	13	1	1	..	41	..	56	..	11	1	95	154	
90	2	1	..	..	..	..	..	1	..	29	..	1	..	20	1	25	..	13	1	80	117	
105	20	1	1	..	..	5	..	3	2	6	1	9	..	5	..	42	..	34	16	116	146	
101	22	17	14	3	2	..	1	..	1	7	1	1	..	8	..	53	..	12	3	81	115	
106	3	..	..	..	..	..	..	2	2	14	..	3	..	41	..	38	..	8	1	118	163	
87	2	..	..	..	..	..	..	1	..	1	..	..	..	5	..	58	1	22	1	73	114	
147	10	..	..	..	..	..	..	..	..	8	1	1	..	26	..	92	..	20	9	188	186	
109	3	1	..	..	..	..	..	..	..	3	..	..	..	35	..	48	..	22	3	90	177	
98	4	12	3	..	..	..	..	..	..	11	..	13	..	11	1	49	..	2	..	100	165	
58	..	..	..	..	..	1	..	..	..	3	..	..	..	11	..	20	..	23	..	20	40	
94	1	..	..	..	..	..	..	..	..	5	..	2	..	18	1	60	..	7	..	64	128	
105	4	..	..	..	..	..	..	..	..	3	..	2	..	8	..	82	..	10	4	64	114	
75	..	..	..	..	..	1	..	..	..	4	..	..	..	8	..	51	..	11	..	55	92	
67	..	..	..	..	..	..	..	..	..	11	..	..	..	10	..	38	..	8	..	53	82	
92	2	2	2	..	..	..	..	4	..	2	..	..	..	6	..	55	..	23	..	38	71	
2,239	153	201	1	17	..	31	..	134	11	632	11	112	..	422	1	62	1	628	128	2,296	35,283	3
150	15	18	..	..	..	10	..	2	..	44	..	6	..	7	..	4	..	59	15	112	216	
116	3	3	..	1	..	1	..	..	..	69	..	6	..	7	..	3	..	26	3	63	111	
48	2	..	..	1	..	1	..	14	..	10	1	1	..	4	..	3	..	14	1	54	64	
125	16	12	..	2	..	1	..	6	..	31	1	4	..	15	..	9	..	35	15	89	164	
153	29	27	..	6	..	..	..	..	..	31	..	19	..	9	..	8	..	53	29	144	210	
124	..	32	..	..	..	4	..	1	..	29	..	8	..	20	..	4	..	26	..	157	230	
131	5	13	..	..	..	2	..	..	..	45	1	5	..	30	..	3	..	33	4	163	254	
57	3	..	..	..	..	..	..	5	..	15	..	..	..	14	..	1	..	22	3	45	60	
97	3	5	..	..	..	2	..	..	..	21	..	1	..	2	..	1	..	65	3	126	79	
116	3	2	..	..	..	..	..	26	2	25	..	8	..	32	..	..	..	23	1	84	142	
94	8	14	1	..	..	..	..	10	1	19	..	..	..	21	..	4	..	26	6	103	153	
144	10	12	..	2	..	2	..	7	..	54	2	14	..	11	..	7	..	35	8	183	249	
112	14	2	..	1	..	..	..	7	1	24	4	17	..	38	..	..	..	23	9	161	241	
112	5	13	..	1	..	6	..	7	..	16	..	13	..	18	..	1	..	37	5	127	207	
177	7	11	..	3	..	1	..	9	1	76	1	5	..	22	..	7	..	43	5	162	284	
150	8	3	..	..	..	..	..	17	2	46	..	1	..	49	..	2	..	32	6	176	309	
162	18	8	..	..	..	1	..	2	3	46	1	2	..	70	1	2	1	31	12	188	301	
171	4	26	..	..	..	..	..	11	1	31	..	2	..	53	..	3	..	45	3	159	254	
32,765	2,384	49	13	7	..	306	12	267	39	3,339	102	8,986	1,011	2,593	32	1,460	19	15,758	1,156	22,215	31,957	4
575	121	..	..	..	..	..	..	..	..	10	..	445	120	2	..	4	..	114	1	100	98	
185	13	4	..	..	..	..	..	..	..	5	..	64	1	5	..	3	..	104	12	58	87	
166	17	..	..	..	..	2	..	..	..	1	..	11	..	2	..	5	..	145	17	63	59	
238	7	3	..	..	..	27	..	..	..	7	..	39	..	3	..	18	..	141	7	62	115	

Sl. No.	Town/Ward/Block	Amenities	Area in Sq. Miles	Occupied Houses	Households	Total Population			Scheduled Castes		Scheduled Tribes		Literate & Educated	
						P	M	F	M	F	M	F	M	F
1	2	3	4	5	6	7	8	9	10	11	12	13	14	15
	Sector V—													
	Block (5)	..		110	110	376	258	118	7	3	..	..	154	74
	Sector VI—													
	Block (6)	..		106	112	398	268	130	73	68	..	..	116	13
	Sector VII A—													
	Block (7)	..		69	69	377	236	141	5	4	..	..	183	111
	,, (8)	..		108	108	551	298	253	1	..	..	..	253	195
	Sector VII B—													
	Block (9)	..		178	178	642	403	239	49	26	..	..	272	119
	,, (10)	..		84	84	493	252	241	..	..	..	..	224	193
	,, (11)	..		123	123	532	294	238	..	..	..	..	245	168
	Sector VII C—													
	Block (12)	..		183	186	924	554	370	2	..	..	..	392	260
	Sector VIII AC—													
	Block (13)	..		185	197	944	627	317	26	3	..	..	421	257
	Sector VIII B—													
	Block (14)	..		143	143	569	358	211	10	3	..	..	229	147
	Sector IX AB—													
	Block (15)	..		130	132	484	346	138	17	2	..	..	190	107
	Sector IX CD—													
	Block (16)	..		140	140	540	379	161	3	3	..	..	228	106
	Sector X AB—													
	Block (17)	..		187	195	763	531	232	18	17	..	..	340	117
	Sector X CD—													
	Block (17a)	..		60	60	250	194	56	21	20	..	..	104	32
	Sector XI AB—													
	Block (18)	..		186	186	797	550	247	10	2	..	..	480	174
	Sector XI CD—													
	Block (19)	..		89	89	534	319	215	20	20	..	..	235	167
	Sector XII—													
	Block (20)	..		172	176	674	424	250	119	50	..	..	231	117
	,, (21)	..		91	92	702	662	40	..	..	..	..	559	1
	,, (22)	..		174	174	543	394	149	149	86	..	..	181	30
	Sector XIV—													
	Block (23)	..		202	202	592	389	203	115	54	..	..	236	45
	,, (24)	..		219	219	838	474	364	3	1	..	..	364	241
	,, (25)	..		86	86	492	253	239	..	..	..	..	204	182
	,, (26)	..		111	111	584	320	264	..	..	..	..	264	185
	,, (27)	..		126	126	724	387	337	..	..	..	..	326	280
	,, (28)	..		57	57	596	386	210	1	..	..	..	333	196
	,, (29)	..		49	57	842	796	46	38	21	..	..	651	5
	,, (30)	..		353	364	1,048	725	323	130	63	..	..	140	9
	Sector XV A—													
	Block (31)	..		274	274	627	450	177	4	1	..	..	374	97
	Sector XV BC—													
	Block (32)	..		91	125	471	347	124	50	12	..	..	238	83

AREAS

Workers																				Non-Workers		Sl. No.
Total (I—IX)		I		II		III		IV		V		VI		VII		VIII		IX		X		
M	F	M	F	M	F	M	F	M	F	M	F	M	F	M	F	M	F	M	F	M	F	
16	17	18	19	20	21	22	23	24	25	26	27	28	29	30	31	32	33	34	35	36	37	
192	12	..	..	..	..	8	..	..	...	4		42	..	8	..	6	..	124	12	66	106	
203	26	..	..	..	..	2		3	1	1	..	96	1	2	1	11	..	88	23	65	104	
155	8	..	..	..	..	2	..	..	..	2	..	11	1	1	..	1	..	138	7	81	133	
139	7	..	..	..	..	..	..	..	..	1	..	3	..	..	..	1	..	134	7	159	246	
234	7	..	..	..	..	..	..	..	..	6	..	19	..	1	..	3	..	205	7	169	232	
106	4	..	..	..	..	..	..	..	..	3	..	7	1	1	..	..	..	95	3	146	237	
163	4	..	..	..	..	..	..	..	..	10	..	7	..	2	..	..	..	144	4	131	234	
310	9	1	2	..	..	1	..	1	..	37	..	30	..	60	..	30	..	150	7	244	361	
440	22	3	..	..	..	3	..	..	..	81	..	133	..	29	1	6	..	185	21	187	295	
246	10	1	..	..	..	..	..	7	..	9	..	65	1	31	..	14	..	119	9	112	201	
246	26	2	..	..	..	11	..	..	..	7	..	97	1	7	..	1	..	121	25	100	112	
275	9	..	..	..	..	..	..	11	1	19	..	61	..	33	..	9	..	142	8	104	152	
361	6	1	..	..	..	4	..	..	..	14	..	64	..	7	..	8	..	263	6	170	226	
137	8	1	..	..	..	..	..	2	..	5	..	66	2	15	..	1	..	47	6	57	48	
226	9	..	..	..	..	..	..	..	..	6	..	14	..	5	..	1	..	200	9	324	238	
152	18	..	..	..	..	1	..	..	..	9	..	17	..	5	..	3	1	117	17	167	197	
245	1	..	..	..	..	8	..	5	..	..	..	23	..	..	..	..	..	209	1	179	249	
157	21	..	..	..	..	..	..	..	..	1	..	94	21	..	..	..	..	62	..	505	19	
302	20	..	..	..	..	1	..	1	..	6	..	162	3	..	..	9	..	123	17	92	129	
288	3	..	..	..	..	..	..	..	..	9	..	2	..	6	..	..	..	271	3	101	200	
258	10	1	..	..	..	..	..	1	..	2	..	6	..	5	..	1	..	242	10	216	354	
105	5	..	..	..	..	..	..	..	2	1	..	4	..	2	..	1	..	97	3	148	234	
133	5	..	..	..	..	..	..	..	..	3	..	6	..	3	..	..	..	121	5	187	259	
189	14	..	..	..	..	..	..	..	..	4	..	14	..	..	..	1	..	170	14	198	323	
132	7	..	..	..	..	..	..	..	..	1	..	8	..	..	..	..	..	123	7	254	203	
161	3	..	..	..	..	2	..	3	..	8	..	8	..	..	..	..	..	140	3	635	43	
601	174	..	1	..	..	8	..	3	..	23	2	486	165	21	1	5	..	55	5	124	149	
256	7	..	..	..	..	..	..	2	..	5	..	38	..	12	1	4	..	195	6	194	170	
235	9	..	..	..	..	2	..	..	..	23	..	86	4	19	..	4	..	101	5	112	115	

KHARAR TAHSIL **B. TOWN**

URBAN

Sl. No.	Town Ward Block	Amenities	Area in Sq. Miles	Occupied Houses	Households	Total Population P	Total Population M	Total Population F	Scheduled Castes M	Scheduled Castes F	Scheduled Tribes M	Scheduled Tribes F	Literate & Educated M	Literate & Educated F
1	2	3	4	5	6	7	8	9	10	11	12	13	14	15
	Sector XV D—													
	Block (33)	..		171	171	779	473	306	237	154	..	..	221	68
	,, (34)	..		226	243	753	466	287	..	..	..	..	369	155
	Sector XVI AB—													
	Block (35)	..		184	184	1,011	581	430	8	8	..	..	487	354
	Sector XVI CD—													
	Block (36)	..		133	134	680	401	279	..	..	..	..	323	238
	,, (37)	..		148	150	470	327	143	24	15	..	..	229	48
	Sector XVII—													
	Block (38)	..		130	141	511	368	143	53	7	..	..	72	5
	,, (39)	..		118	145	573	445	128	17	..	..	..	262	71
	Sector XVIII A—													
	Block (40)	..		121	123	613	391	222	..	..	..	..	268	160
	Sector XVIII B—													
	Block (41)	..		80	90	366	243	123	17	..	..	..	152	107
	Sector XVIII C—													
	Block (42)	..		197	197	965	603	362	19	7	..	..	418	239
	Sector XVIII D—													
	Block (43)	..		42	57	186	136	50	35	7	..	..	62	34
	Sector XIX A—													
	Block (44)	..		105	105	481	303	178	2	..	..	..	247	141
	,, (45)	..		105	106	462	266	196	2	..	..	..	196	136
	,, (46)	..		165	165	494	331	163	59	42	..	..	170	28
	Sector XIX B—													
	Block (47)	..		154	160	797	456	341	..	..	..	..	284	174
	Sector XIX C—													
	Block (48)	..		130	131	683	413	270	23	11	..	..	265	117
	,, (49)	..		128	129	663	378	285	3	..	..	..	321	225
	,, (50)	..		206	206	1,063	582	481	..	..	..	..	453	332
	,, (51)	..		109	109	667	344	323	..	..	..	..	288	256
	,, (52)	..		78	80	408	215	193	5	1	..	..	166	138
	Sector XIX D—													
	Block (53)	..		190	190	932	523	409	110	92	..	..	325	159
	,, (54)	..		131	131	646	428	218	8	1	..	..	258	147
	Sector XX A—													
	Block (55)	..		377	378	1,656	1,049	607	37	12	..	..	723	320
	,, (56)	..		288	288	1,180	751	429	79	43	..	..	378	153
	Sector XX B—													
	Block (57)	..		192	192	771	423	348	..	..	..	..	343	244
	,, (58)	..		149	149	582	321	261	..	..	..	..	263	177
	,, (59)	..		160	160	707	364	343	3	3	..	..	295	236
	,, (60)	..		220	220	733	436	297	49	19	..	..	303	141
	,, (61)	..		349	350	894	590	304	6	3	..	..	482	144
	,, (62)	..		148	148	471	280	191	9	9	..	..	230	122
	,, (63)	..		193	193	752	440	312	..	..	..	..	339	200
	,, (64)	..		64	171	546	328	218	5	3	..	..	259	133
	,, (65)	..		239	239	758	456	302	26	18	..	..	375	186
	Sector XX C—													
	Block (66)	..		367	367	959	651	308	46	16	..	..	568	188
	,, (67)	..		145	145	521	361	160	153	106	..	..	184	35

AREAS

Workers																				Non-Workers		Sl. No.
Total (I—IX)		I		II		III		IV		V		VI		VII		VIII		IX		X		
M	F	M	F	M	F	M	F	M	F	M	F	M	F	M	F	M	F	M	F	M	F	
16	17	18	19	20	21	22	23	24	25	26	27	28	29	30	31	32	33	34	35	36	37	
267	48	..	..	..	..	2	..	..	..	10	3	80	..	8	..	4	..	163	45	206	258	
290	9	1	..	..	..	..	..	3	..	20	..	43	5	2	..	7	..	214	4	176	278	
327	52	1	..	..	..	2	..	3	..	14	..	48	..	16	..	10		233	52	254	378	
221	10	..	..	..	..	..	..	5	..	10	..	25	..	33	..	7	..	141	10	180	269	
235	1	..	..	..	..	1	..	6	..	11	..	28	..	12	..	10	..	167	1	92	142	
296	47	..	..	..	..	..	..	..	..	25	..	236	47	22	..	1	..	12	..	72	96	
369	1	2	..	..	..	24	..	..	..	10	..	50	..	2	..	28	..	253	1	76	127	
248	10	..	..	..	..	..	..	..	..	17	..	87	1	20	..	13	..	111	9	143	212	
171	4	2	..	..	..	2	..	..	..	14	..	75	..	12	..	12	..	54	4	72	119	
366	9	..	..	..	.	1	..	..	..	28	..	122	1	71	..	10	..	134	8	237	353	
110	6	..	..	..	..	2	..	..	..	3	..	65	2	..	..	6	..	34	4	26	44	
155	13	..	..	..	..	4	..	..	..	7	..	19	..	21	..	14	1	90	12	148	165	
134	6	..	..	..	..	5	..	3	..	2	..	19	..	14	..	5	..	86	6	132	190	
223	3	..	..	..	..	1	..	..	..	8	..	19	..	6	..	8	..	181	3	108	160	
240	4	1	..	..	..	..	..	1	..	19	..	61	..	54	..	14	..	90	4	216	337	
245	5	..	..	..	..	1	..	1	..	36	..	48	..	79	..	12	..	68	5	168	265	
156	11	..	..	..	..	5	..	..	..	2	..	25	..	4	..	5	..	115	11	222	274	
235	11	..	..	..	..	..	..	..	..	6	..	20	..	2	..	5	1	202	10	347	470	
142	9	..		..	..	..	..	..	..	..	..	13	1	2	..	..	..	127	8	202	314	
102	2	1	..	..	..	..	..	..	..	5	..	17	..	2	..	3	..	74	2	113	191	
267	27	..	..	..	..	2	..	11	2	22	..	54	..	35	..	11	1	132	24	256	382	
300	4	..	..	..	..	3	..	6	..	28	..	55	..	53	..	35	..	120	4	128	214	
692	9	..	..	..	..	6	..	7	..	84	1	283	..	96	..	55	..	161	8	357	598	
491	39	..	..	1	..	31	12	1	..	76	..	254	20	30	..	33	..	65	7	260	390	
202	13	1	10	..	..	13	..	..	..	4	..	48	..	1	..	5	..	130	3	221	335	
170	4	..	..	..	..	1	..	..	..	3	..	43	..	3	..	4	..	116	4	151	257	
176	5	..	..	..	..	1	..	..	..	..	..	50	..	2	..	3	..	120	5	188	338	
278	7	..	..	..	..	4	..	..	..	19	..	41	..	2		6	..	206	7	158	290	
420	9	..	..	..	..	2	..	..	..	12	..	95	..	2	..	6	..	303	9	170	295	
168	9	..	..	..	..	1	..	..	..	5	..	33	..	..	..	2	..	127	9	112	182	
231	2	..	..	..	..	1	..	..	..	2	..	31	..	2	..	2	..	193	2	209	310	
197	7	..	..	..	..	6	..	1	..	7	..	46	..	1	..	6	..	130	7	131	211	
290	6	..	..	..	..	8	..	..	..	25	..	71	..	2	..	1	..	183	6	166	296	
462	4	2	..	..	..	1	..	16	..	16	..	50	..	23	..	8	..	346	4	189	304	
264	40	..	..	..	..	..	..	5	..	13	..	130	29	3	1	2	..	111	10	97	120	

Sl. No.	Town/Ward Block	Amenities	Area in Sq. Miles	Occupied Houses	Households	Total Population			Scheduled Castes		Scheduled Tribes		Literate & Educated	
						P	M	F	M	F	M	F	M	F
1	2	3	4	5	6	7	8	9	10	11	12	13	14	15
	Sector XX D—													
	Block (68)	..		47	47	476	258	218	29	21	..	..	178	172
	Sector XXI AB—													
	Block (69)	..		201	201	1,042	614	428	4	..	..	..	455	303
	Sector XXI CD—													
	Block (70)	..		198	198	917	589	328	18	10	..	..	328	141
	Sector XXII A—													
	Block (71)	..		187	187	889	505	384	12	..	..	..	371	277
	,, (72)	..		103	103	532	277	255	2	..	..	..	232	209
	,, (73)	..		101	103	626	343	283	..	..	..	..	299	250
	,, (74)	..		195	195	640	378	262	8	4	..	..	268	119
	,, (75)	..		93	93	509	258	251	..	..	..	..	223	203
	Sector XXII B—													
	,, (76)	..		152	154	825	503	322	..	..	..	..	371	201
	,, (77)	..		189	189	882	499	383	3	1	..	..	325	198
	,, (78)	..		70	70	302	163	139	13	4	..	..	115	101
	,, (79)	..		148	148	603	363	240	2	3	..	..	268	160
	Sector XXII C—													
	Block (80)	..		128	128	626	352	274	3	2	..	..	217	105
	,, (81)	..		197	197	789	461	328	3	2	..	..	334	176
	,, (82)	..		176	176	799	484	315	3	2	..	..	331	175
	Sector XXII D—													
	Block (83)	..		240	240	1,030	603	427	83	39	..	..	419	156
	,, (84)	..		125	125	387	229	158	1	..	..	..	145	53
	,, (84a)	..		144	144	502	309	193	2	2	..	..	204	77
	,, (85)	..		131	131	678	372	306	..	..	..	..	283	221
	,, (86)	..		197	198	1,075	561	514	..	..	..	..	460	418
	,, (87)	..		51	51	280	198	82	..	..	..	..	136	49
	Sector XXIII A—													
	Block (88)	..		143	143	587	337	250	13	6	..	..	272	164
	,, (89)	..		148	148	685	350	335	..	..	..	..	287	211
	Sector XXIII D—													
	Block (90)	..		157	157	762	394	368	..	..	..	..	315	280
	,, (91)	..		206	214	886	496	390	..	..	..	..	359	207
	,, (91a)	..		120	127	592	319	273	16	13	..	..	214	177
	Sector XXIII C—													
	Block (92)	..		155	155	608	370	238	25	26	..	..	269	105
	,, (93)	..		137	137	440	281	159	22	13	..	..	213	78
	,, (94)	..		142	142	385	252	133	23	11	..	..	174	62
	,, (95)	..		72	73	384	256	128	..	..	..	..	153	64
	Sector XXIII B—													
	Block (96)	..		122	122	713	396	317	3	5	..	..	291	143
	,, (97)	..		147	147	709	383	326	5	3	..	..	310	240
	,, (98)	..		210	210	901	515	386	13	14	..	..	423	253
	,, (99)	..		147	147	717	398	319	5	3	..	..	324	208
	,, (100)	..		111	111	484	278	206	3	..	..	..	226	141
	,, (101)	..		140	140	762	402	360	..	..	..	..	336	266
	Sector XXIV AB—													
	Block (102)	..		136	136	491	310	181	274	166	..	..	63	2

AREAS

Workers																				Non-Workers		Sl. No.
Total (I—IX)		I		II		III		IV		V		VI		VII		VIII		IX		X		
M	F	M	F	M	F	M	F	M	F	M	F	M	F	M	F	M	F	M	F	M	F	
16	17	18	19	20	21	22	23	24	25	26	27	28	29	30	31	32	33	34	35	36	37	
155	21	1	..	..	..	..	..	5	..	7	..	2	..	20	..	3	..	117	21	103	197	
337	13	4	..	..	..	1	..	..	..	32	..	49	..	60	..	11	1	180	12	277	415	
364	7	..	..	..	..	..	..	5	1	58	1	129	1	62	..	26	..	84	4	225	321	
253	15	..	..	..	..	2	..	..	..	33	1	33	..	24	..	13	..	148	14	252	369	
141	15	..	..	..	..	..	..	..	..	24	..	26	..	4	..	4	1	83	14	136	240	
167	16	..	..	..	..	..	..	1	..	2	..	17	..	4	..	2	..	141	16	176	267	
233	10	..	..	..	..	..	..	..	..	59	1	35	..	9	..	6	..	124	9	145	252	
117	7	..	..	..	..	..	..	..	..	..	..	21	..	..	..	2	..	94	7	141	244	
281	5	2	..	..	..	1	..	..	..	38	..	41	..	69	..	58	..	72	5	222	317	
260	10	1	..	..	..	2	..	..	..	41	..	40	..	62	..	15	..	99	10	239	373	
87	3	..	..	..	..	..	..	1	..	6	..	20	..	23	..	6	..	31	3	76	136	
206	4	..	..	..	..	..	..	1	..	23	..	58	2	41	..	10	..	73	2	157	236	
200	16	..	..	..	..	..	..	11	4	42	..	21	..	58	..	9	..	59	12	152	258	
288	14	..	..	..	..	..	..	7	4	29	..	39	..	89	..	19	..	105	10	173	314	
283	3	1	..	..	..	..	..	2	1	30	..	44	..	125	..	6	..	75	2	201	312	
366	10	..	..	..	..	..	..	..	1	96	1	27	1	54	..	13	..	176	7	237	417	
141	5	..	..	..	..	..	..	..	..	19	..	18	..	1	..	6	..	97	5	88	153	
189	7	1	..	..	..	..	..	..	..	18	..	13	..	9	..	..	..	148	7	120	186	
165	11	..	..	..	..	..	..	..	..	2	..	36	..	3	..	22	..	102	11	207	295	
246	16	..	..	..	..	3	..	..	..	7	..	45	..	2	..	3	..	186	16	315	498	
146	6	..	..	..	..	..	..	..	..	41	..	..	..	36	2	9	..	60	4	52	76	
188	8	..	..	..	..	..	..	..	..	4	..	30	..	8	..	5	..	141	8	149	242	
177	10	..	..	..	..	..	..	..	..	11	..	49	..	2	..	5	..	110	10	173	325	
185	4	..	..	..	..	1	..	..	..	13	..	17	..	4	..	12	..	138	4	209	364	
288	7	..	..	..	..	2	..	5	2	56	..	73	..	64	..	10	..	78	5	208	383	
154	11	1	..	..	..	..	..	5	..	23	..	20	3	44	..	5	..	56	8	165	262	
223	3		..	5	..	..	..	1	..	65	..	25	..	..	..	7	..	119	3	147	235	
187	8	..	..	..	..	1	..	1	..	27	..	19	..	6	..	8	..	125	8	94	151	
179	3	..	..	..	..	36	..	..	1	7	..	33	..	7	..	4	..	92	2	73	130	
176	2	..	..	..	..	..	..	..	..	61	..	15	..	45	1	10	..	45	1	80	126	
225	16	..	..	..	..	..	..	..	..	31	..	2	..	1	..	5	..	186	16	171	301	
189	14	..	..	..	..	..	..	..	..	39	..	10	..	16	..	5	..	119	14	194	312	
250	14	..	..	..	..	..	..	..	..	39	..	22	..	4	..	5	2	180	12	265	372	
196	8	2	..	..	..	..	..	..	1	25	..	7	..	4	..	6	..	152	7	202	311	
150	6	..	..	..	..	..	..	1	..	35	..	9	..	7	..	4	..	94	6	128	200	
176	18	2	..	..	..	..	..	..	..	1	..	34	..	2	..	3	..	134	18	226	342	
189	62	..	..	..	..	6	..	..	1	13	..	44	7	6	..	9	..	111	54	121	119	

KHARAR TAHSIL **B. TOWN**

URBAN

Sl. No.	Town/Ward/Block	Amenities	Area in Sq. Miles	Occupied Houses	Households	Total Population P	Total Population M	Total Population F	Scheduled Castes M	Scheduled Castes F	Scheduled Tribes M	Scheduled Tribes F	Literate & Educated M	Literate & Educated F
1	2	3	4	5	6	7	8	9	10	11	12	13	14	15
	Sector XXIV CD—													
	Block (103)	..		124	125	446	286	160	128	95	..	..	47	6
	,, (103a)	..		147	147	693	408	285	209	150	..	..	196	62
	Sector XXV ABD—													
	Block (104)	..		50	50	223	138	85	5	2	..	..	13	1
	(PR) Block105)	..		195	200	659	422	237	46	36	..	..	25	11
	Sector XXVI—													
	Block (106)	..		114	125	526	386	140	18	4	..	..	256	37
	,, (107)	..		86	139	761	527	234	14	9	..	..	285	103
	Sector XXVII AB—													
	Block (108)	..		76	76	320	222	98	20	1	..	..	115	63
	Sector XXVII C—													
	Block(109)	..		225	225	670	418	252	60	36	..	..	320	92
	,, (110)	..		190	190	591	345	246	42	29	..	..	227	83
	,, (111)	..		192	192	552	350	202	124	97	..	..	244	55
	,, (112)	..		132	132	480	292	188	..	..	..	..	221	140
	,, (113)	..		184	184	606	353	253	33	20	..	..	294	141
	,, (114)	..		185	185	675	390	285	3	..	..	..	289	159
	,, (115)	..		140	140	727	371	356	4	2	..	..	296	248
	,, (116)	..		107	107	615	330	285	..	..	..	..	255	211
	Sector XXVII D—													
	Block (117)	..		224	224	887	518	369	6	3	..	..	377	209
	,, (117a)	..		254	254	1,094	622	472	10	4	..	..	421	280
	,, (117b)	..		58	58	254	153	101	4	3	..	..	90	46
	Sector XXVIII—													
	Block (118)	..		63	63	198	162	36	72	9	..	..	36	2
	Sector XXIX—													
	Block (119)	..		7	7	16	12	4	6	2	..	..	2	..
	Sector XXX—													
	Block (120)	..		127	127	508	349	159	32	17	..	..	145	45
	,, (121)	..		132	132	503	292	211	7	1	..	..	193	88
	,, (122)	..		167	167	584	399	185	13	3	..	..	222	68
	Industrial Area—													
	Block (123)	..		165	165	509	393	116	41	4	..	..	175	51
	,, (123a)	..		106	106	421	317	104	27	7	..	..	26	..
	Bajwara Market—													
	Block (124)	...		116	122	500	364	136	36	27	..	..	192	30
	Temporary Huts of Labourers in													
	Sector XXVI													
	Block (125)	..		125	126	619	372	247	6	7	..	..	83	3
	,, (126)	..		167	167	634	357	277	188	159	..	..	89	4
	,, (127)	..		160	168	669	394	275	295	227	..	..	50	..
	Sector XIV													
	,, (128)	..		149	152	590	351	239	66	40	..	..	110	11
	,, (129)	..		210	210	863	529	334	191	138	..	..	99	9
	,, (130)	..		197	197	722	446	276	231	158	..	..	67	7
	Sector XXX													
	Block (131)	..		231	239	944	542	402	40	25	..	..	271	87
	,, (132)	..		146	161	561	346	215	6	3	..	..	175	46
	,, (133)	..		147	148	582	324	258	45	43	..	..	157	44

AREAS

Total (I—IX)		Workers I		II		III		IV		V		VI		VII		VIII		IX		Non-Workers X		Sl. No.
M	F	M	F	M	F	M	F	M	F	M	F	M	F	M	F	M	F	M	F	M	F	
16	17	18	19	20	21	22	23	24	25	26	27	28	29	30	31	32	33	34	35	36	37	
209	48	..	..	..	..	..	..	..	..	24	..	135	35	3	..	5	..	42	13	77	112	
193	5	..	..	..	..	2	..	..	..	11	..	88	..	4	..	2	..	86	5	215	280	
95	9	..	..	..	..	..	..	1	1	27	..	65	8	2	..	..	..	..	..	43	76	
314	89	..	..	..	..	..	..	..	..	257	78	47	11	1	..	1	..	8	..	108	148	
196	33	..	..	..	..	2	..	..	..	..	..	108	33	2	..	2	..	82	..	190	107	
367	2	..	..	1	..	..	..	4	..	42	..	22	..	165	2	58	..	75	..	160	232	
164	4	..	..	..	..	2	..	1	..	11	..	59	1	23	..	50	..	18	3	58	94	
313	2	..	..	..	..	..	..	1	..	23	..	72	..	13	..	114	1	90	1	105	250	
249	2	..	..	..	..	..	..	..	..	64	..	7	..	4	..	10	..	164	2	96	244	
253	14	..	..	..	..	..	..	2	..	48	..	11	..	4	..	7	..	181	14	97	188	
153	..	..	..	..	..	..	..	1	..	5	..	11	..	13	..	..	..	123	..	139	188	
227	3	..	..	..	..	..	..	..	..	7	..	9	..	2	..	108	1	101	2	126	250	
210	5	..	..	..	..	8	..	..	..	6	..	35	..	3	..	13	..	145	5	180	280	
150	6	..	..	..	..	7	..	..	..	1	..	20	..	2	..	2	..	118	6	221	350	
146	3	..	..	..	..	..	..	..	..	4	..	19	..	15	..	1	..	107	3	184	282	
325	14	1	..	..	..	4	..	..	..	70	..	111	6	44	1	27	..	68	7	193	355	
338	5	..	..	..	..	1	..	..	2	71	..	88	..	72	..	14	..	92	3	284	467	
74	..	..	..	..	..	..	..	8	..	5	..	9	..	28	..	1	..	23	..	79	101	
140	4	4	..	..	..	1	..	2	2	5	..	116	2	..	..	..	..	12	..	22	32	
10	..	..	..	..	..	4	..	..	..	..	..	5	..	1	..	..	..	..	..	2	4	
225	10	..	..	..	..	..	..	..	..	21	..	146	9	27	1	15	..	16	.	124	149	
181	2	..	..	..	..	..	..	..	..	129	1	7	..	13	..	7	..	25	1	111	209	
296	..	..	..	..	..	4	..	2	..	233	..	25	..	11	..	10	..	11	..	103	185	
331	4	..	..	..	..	3	..	..	..	175	..	71	..	6	..	20	1	56	3	62	112	
271	44	..	..	..	..	..	..	14	4	30	13	217	27	3	..	..	..	7	..	46	60	
260	21	..	..	..	..	..	..	41	3	11	..	11	..	119	18	29	..	49	..	104	115	
									II													
250	196	..	..	..	..	1	..	2	..	4	..	92	23	4	1	32	..	115	72	122	151	
236	115	..	..	..	..	..	..	9	1	4	..	169	84	7	..	15	..	32	30	121	162	
284	80	..	..	..	..	..	..	..	..	12	..	231	72	26	..	4	..	11	8	110	195	
221	83	..	..	..	..	..	..	2	..	8	..	180	71	12	1	9	..	10	11	130	156	
321	55	..	..	..	..	..	..	20	..	2	..	230	52	21	..	7	..	41	3	208	279	
293	80	..	..	..	.	..	..	1	..	28	..	225	72	5	..	28	8	6	..	153	196	
347	38	..	..	..	..	..	..	1	4	20	..	281	32	19	..	14	..	12	2	195	364	
216	7	..	..	..	..	..	..	1	..	23	..	181	7	6	..	..	..	5	..	130	208	
199	25	..	..	..	..	..	..	..	..	15	..	148	25	14	..	6	..	16	..	125	233	

Sl. No.	Town/Ward/Block	Amenities	Area in Sq. Miles	Occupied Houses	Households	Total Population			Scheduled Castes		Scheduled Tribes		Literate & Educated	
						P	M	F	M	F	M	F	M	F
1	2	3	4	5	6	7	8	9	10	11	12	13	14	15
5	MANIMAJRA—		0.28	1,935	1,987	9,941	5,573	4,368	1,086	824	..	..	2,153	798
	Block (1)	..		121	121	631	357	274	..	..	..	..	133	26
	,, (2)	..		100	113	521	305	216	69	37	..	..	140	28
	,, (3)	..		115	129	648	369	279	141	109	..	..	107	9
	,, (4)	..		71	71	414	226	188	29	24	..	..	92	32
	,, (5)	..		150	150	768	436	332	13	8	..	..	161	48
	,, (6)	..		124	124	599	347	252	5	4	..	..	164	57
	,, (7)	..		84	92	470	248	222	38	46	..	..	130	50
	,, (8)	..		94	94	470	248	222	16	..	..	..	140	67
	,, (9)	..		87	87	457	245	212	..	..	..	..	146	83
	,, (10)	..		191	191	822	469	353	196	128	..	..	31	1
	,, (11)	..		77	77	397	268	129	..	..	..	..	159	42
	,, (12)	..		60	75	313	195	118	39	22	..	..	102	41
	,, (13)	..		99	99	499	264	235	16	11	..	..	133	69
	,, (14)	..		93	94	456	257	199	42	37	..	..	161	78
	,, (15)	..		81	81	427	221	206	9	8	..	..	111	63
	,, (16)	..		151	151	768	413	355	141	105	..	..	36	13
	,, (17)	..		80	81	440	237	203	21	16	..	..	119	66
	,, (18)	..		157	157	841	468	373	311	269	..	..	88	25

AREAS

Total (I—IX)		I		II		III		IV		V		VI		VII		VIII		IX		X		Sl. No.
Workers																				Non-Workers		
M	F	M	F	M	F	M	F	M	F	M	F	M	F	M	F	M	F	M	F	M	F	
16	17	18	19	20	21	22	23	24	25	26	27	28	29	30	31	32	33	34	35	36	37	
3,138	217	477	8	160	3	97	4	263	48	649	63	241	..	423	2	228	1	600	88	2,435	4,151	5
211	..	26	..	1	..	2	..	15	..	48	..	41	..	22	..	22	..	34	..	146	274	
176	..	15	..	..	..	6	..	2	..	32	..	52	..	13	..	18	..	38	..	129	216	
212	10	4	..	12	..	26	3	44	1	18	1	36	..	7	1	22	..	43	4	157	269	
121	..	44	..	13	..	4	..	3	..	13	..	14	..	11	..	7	..	12	..	105	188	
275	32	27	..	10	..	32	1	43	16	27	..	16	..	22	..	27	..	71	15	161	300	
176	3	95	..	6	..	1	..	1	..	12	..	8	..	21	..	9	..	23	3	171	249	
120	3	39	..	3	..	1	..	10	..	11	1	4	..	18	..	3	..	31	2	128	219	
123	3	30	..	3	..	1	..	2	1	24	..	7	..	22	..	11	..	23	2	125	219	
115	7	10	..	..	..	1	..	8	..	26	1	1	..	39	..	8	..	22	6	130	205	
292	57	34	..	..	..	1	..	1	..	226	56	12	..	5	1	2	..	11	..	177	296	
184	6	24	5	2	..	..	..	2	1	72	..	4	..	28	..	23	..	29	..	84	123	
126	9	6	..	6	..	..	..	25	7	23	..	2	..	24	..	20	1	20	1	69	109	
148	19	4	..	4	..	..	..	34	16	15	..	3	..	50	..	9	..	29	3	116	216	
128	6	39	3	2	..	2	..	1	..	19	1	..	..	37	..	9	..	19	2	129	193	
105	3	22	..	3	..	6	..	9	..	18	..	8	..	18	..	1	..	20	3	116	203	
232	5	15	..	79	3	2	..	..	..	43	..	20	..	29	..	9	..	35	2	181	350	
133	5	13	..	4	..	4	..	12	3	5	1	3	..	34	..	7	..	51	1	104	198	
261	49	30	..	12	..	8	..	51	3	17	2	10	..	23	..	21	..	89	44	207	324	

NARAINGARH TAHSIL **A. VILLAGE**

RURAL

Sl. No.	Village (Hadbast No.)	Amenities	Area in Sq. Miles	Occupied Houses	Households	Total Population			Scheduled Castes		Scheduled Tribes		Literate & Educated	
						P	M	F	M	F	M	F	M	F
1	2	3	4	5	6	7	8	9	10	11	12	13	14	15
1	Toka (1)	..	0.48	32	34	294	126	98	11	8	..	..	14	..
2	Sukhdarshanpur (2)	P.	1.05	49	65	405	227	178	3	1	..	..	40	2
3	Khataulì (3)	M.Po.	2.90	194	227	1,414	770	644	164	151	..	..	182	43
4	Dhandarru (4)	P.	0.90	71	77	447	226	221	40	27	..	..	50	14
5	Batwal (5)	..	0.54	38	38	203	106	97	2	..	..	..	19	3
6	Raìpur (6)	M.H.D. Mp(3).Rhc. Po.	2.56	492	547	2,933	1,513	1,420	380	338	..	..	726	320
7	Barona Khurd (7)	..	0.36	38	41	238	124	114	26	25	..	..	26	8
8	Tibi Majra (8)	..	0.34	28	30	179	96	83	..	..	..	..	9	..
9	Barona Kalan (9)	..	0.62	63	66	468	243	225	77	67	..	..	36	16
10	Kheri (10)	P.	1.11	86	93	551	294	257	104	87	..	..	62	4
11	Samlehrì (11)	..	0.58	82	82	474	260	214	132	123	..	..	46	..
12	Harcholì (12)	P.	0.80	52	62	398	238	160	48	29	..	..	41	..
13	Haripur (13)	P.	1.48	65	74	494	267	227	42	32	..	..	46	7
14	Sarakpur (14)	..	0.58	17	19	137	77	60	3	2	..	..	11	..
15	Taber (15)	..	0.68	34	38	244	129	115	12	7	..	..	23	6
16	Molì (16)	P.	3.35	134	146	974	560	414	163	116	..	..	85	13
17	Golpura (17)	..	1.09	23	24	172	92	80	35	27	..	..	5	..
18	Tehrwa (18)	P.	0.83	60	60	403	214	189	48	56	..	..	57	7
19	Bagwalì (19)	P.	1.19	73	92	535	304	231	82	66	..	..	69	7
20	Bagwala (20)	P.	1.61	63	78	501	266	235	47	44	..	..	102	22
21	Bhebalpur (21)	..	0.47	10	11	74	44	30	5	5	..	..	8	5
22	Kakralì (22)	P.	0.92	72	75	563	303	260	44	54	..	..	46	..
23	Natwal (23)	P.D.	2.56	84	90	633	335	298	108	83	..	..	62	3
24	Nwagaon *alias* Khadar(24)	P.	1.19	56	57	343	184	159	92	86	..	..	26	..
25	Toda (25)	P.Po.	1.51	130	134	905	497	408	79	83	..	..	115	15
26	Khera Ganì (26)	..	1.40	31	31	210	115	95	34	36	..	..	39	6
27	Gazìpur (27)	..	0.85	79	79	543	273	270	77	79	..	..	42	5
28	Sìnghpura (28)	P. Mp. Po.	0.90	190	202	1,124	578	546	160	145	..	..	220	110
29	Raìwalì (29)	P. Mp. Po.	1.21	17	17	82	40	42	..	..	..	..	16	10
30	Tepalla (30)	..	0.21											*Un-*
31	Fatehgarh (31)	M.D. Mp. Po. E(D).	1.24	263	267	1,425	755	670	257	239	..	..	224	42
32	Jaspur (32)	–	1.11	33	34	257	138	119	36	40	..	..	41	1
33	Khanpur Brahmna (33)	P.D. Mp.	1.47	101	111	736	403	333	69	65	..	..	88	5
34	Teroola (34)	..	0.39	11	11	74	42	32	..	..	..	..	16	..
35	Teroolì (35)	P.	1.44	68	72	500	255	245	74	71	..	..	31	5
36	Danhana (36)	P.D. Mp.	2.54	210	231	1,549	872	677	297	263	.	..	131	13
37	Berpura (37)	..	0.52	44	54	354	192	162	143	40	..	..	35	1
38	Patwì (38)	P.	1.08	63	68	428	239	189	76	58	..	.	66	14
39	Dabkora (39)	..	0.36											*Un-*
40	Sadapur (40)	..	0.68	6	6	86	47	39	..	..	..	..	18	3
41	Jatwar (41)	M.H.T.D(4).Mp(2). Po. E(A).S.E(D).	4.45	441	441	2,594	1,459	1,135	123	97	..	..	376	83
42	Samroo (42)	..	0.62	17	17	119	64	55	..	..	..	..	13	..
43	Khera Jattan (43)	..	0.47	34	34	201	112	89	29	26	..	..	12	..
44	Borwan (44)	..	0.34	34	34	191	107	84	98	79	..	..	21	..
45	Chambu Majra (45)	..	0·58	25	25	169	91	78	40	39	..	..	23	1
46	Barog (46)	P. Mp.	1.77	185	192	1,142	630	512	172	118	..	..	101	26
47	Dherì (47)	..	0.42	33	39	214	120	94	11	7	..	..	22	1
48	Bhelolì (48)	P.	1.43	74	78	488	263	225	..	..	..	..	56	12
49	Nasrolì (49)	P.	1·29	84	87	529	270	259	30	25	..	..	77	24
50	Nìgla (50)	P.	1.41	95	106	704	399	305	119	101	..	..	56	3

AREAS

Workers																				Non-Workers		Sl. No.
Total (I—IX)		I		II		III		IV		V		VI		VII		VIII		IX		X		
M	F	M	F	M	F	M	F	M	F	M	F	M	F	M	F	M	F	M	F	M	F	
16	17	18	19	20	21	22	23	24	25	26	27	28	29	30	31	32	33	34	35	36	37	
78	5	73	..	..	..	..	..	4	..	..	..	..	..	..	..	..	..	1	5	48	93	1
127	4	111	..	2	..	..	..	14	4	..	..	..	..	..	..	..	..	..	..	100	174	2
402	59	234	..	42	..	5	1	38	28	7	1	2	..	7	..	1	..	66	29	368	585	3
125	7	97	2	7	..	..	..	13	..	..	..	1	..	..	..	..	..	7	5	101	214	4
57	2	53	2	1	..	..	..	..	..	1	..	..	..	..	..	..	..	2	..	49	95	5
745	73	101	..	41	10	18	..	83	33	41	..	6	..	166	..	12	..	277	30	768	1,347	6
60	7	36	1	14	..	..	..	1	2	1	..	..	..	..	..	4	..	4	4	64	107	7
57	..	56	..	..	..	..	..	..	..	..	..	..	..	1	..	..	..	..	..	39	83	8
142	1	89	..	46	1	..	..	5	..	..	..	..	..	..	..	..	..	2	..	101	224	9
153	10	81	..	16	..	..	..	36	..	1	..	3	..	4	..	..	..	12	10	141	247	10
140	27	52	..	5	..	5	..	26	25	1	..	1	2	..	..	..	..	50	..	120	187	11
138	3	90	..	5	..	..	..	21	2	3	..	1	..	1	..	1	..	16	1	100	157	12
87	..	40	..	14	..	..	..	26	..	..	..	..	..	1	..	..	..	6	..	180	227	13
22	..	12	..	1	..	..	..	5	..	..	..	..	..	1	..	..	..	3	..	55	60	14
38	..	26	..	7	..	..	..	2	..	..	..	..	..	1	..	..	..	2	..	91	115	15
300	2	190	..	63	..	..	..	25	..	5	..	..	..	1	..	..	..	16	2	260	412	16
53	3	35	2	5	..	..	..	4	..	..	1	..	..	..	..	..	..	9	..	39	77	17
110	9	78	1	7	..	..	..	7	..	..	..	6	..	..	..	..	..	12	8	104	180	18
164	..	67	..	65	..	..	..	16	..	..	..	..	..	2	..	1	..	13	..	140	231	19
145	43	97	..	8	..	2	..	25	40	..	..	..	..	3	..	1	..	9	3	121	192	20
22	1	16	..	3	..	..	..	3	1	..	..	..	..	..	..	..	..	..	..	22	29	21
177	31	119	5	5	..	..	..	31	5	2	..	..	..	..	..	..	..	20	21	126	229	22
169	1	72	..	4	..	4	..	43	..	..	..	..	..	12	..	..	..	34	1	166	297	23
100	18	37	2	15	..	..	..	18	12	..	..	..	..	..	..	..	..	30	4	84	141	24
233	2	136	1	14	..	2	..	24	1	15	..	..	..	4	..	1	..	37	..	264	406	25
54	..	33	..	..	..	..	..	2	..	..	..	..	..	..	..	..	..	19	..	61	95	26
157	..	108	..	4	..	..	..	37	..	..	..	..	..	..	..	1	..	7	.	116	270	27
240	10	114	7	48	..	9	..	28	..	..	..	..	..	20	..	3	..	18	3	338	536	28
20	..	18	..	..	..	..	..	1	..	..	..	..	..	..	..	..	..	1	..	20	42	29
inhabited																						30
395	29	170	1	66	..	1	..	78	18	2	..	1	..	18	..	1	..	58	10	360	641	31
73	..	39	..	7	..	..	..	19	..	..	..	..	..	1	..	..	..	7	..	65	119	32
184	4	102	..	32	..	..	..	28	4	..	..	..	..	5	..	..	..	17	..	219	329	33
16	..	16	..	..	..	..	..	..	..	..	..	..	..	..	..	..	..	..	..	26	32	34
132	28	85	..	20	..	..	..	12	26	2	..	..	..	2	..	..	..	11	2	123	217	35
470	70	256	2	27	..	5	..	118	61	5	..	..	..	10	..	1	..	48	7	402	607	36
101	13	73	..	5	..	..	..	6	9	..	..	1	..	..	..	..	..	16	4	91	149	37
113	5	59	..	9	..	8	..	4	1	..	..	..	..	5	..	..	..	28	4	126	184	38
inhabited																						39
22	..	22	..	..	..	..	..	..	..	..	..	..	..	..	..	..	..	..	..	25	39	40
743	4	409	..	168	..	1	..	14	1	17	..	2	..	29	..	..	..	103	3	716	1,131	41
32	..	32	..	..	..	..	..	..	..	..	..	..	..	..	..	..	..	..	..	32	55	42
58	2	36	..	3	..	..	..	4	..	..	..	..	..	..	..	..	..	15	2	54	87	43
46	..	12	..	22	..	..	..	2	..	..	..	..	..	..	..	..	..	10	..	61	84	44
43	..	26	..	2	..	..	..	1	..	..	..	2	..	1	..	..	..	11	..	48	78	45
287	2	151	..	20	..	..	..	25	..	..	..	1	...	8	..	1	..	81	2	343	510	46
69	13	56	10	9	3	..	..	1	..	..	..	..	..	..	..	..	..	3	..	51	81	47
115	4	68	1	34	..	..	..	4	2	..	..	..	..	2	..	1	..	6	1	148	221	48
96	3	74	..	3	..	1	..	4	2	..	..	..	..	3	..	..	..	11	1	174	256	49
181	5	94	..	25	..	..	..	14	..	..	...	..	..	2	..	..	..	46	5	218	300	50

NARAINGARH TAHSIL

A. VILLAGE

RURAL

Sl. No.	Village (Hadbast No.)	Amenities	Area in Sq. Miles	Occupied Houses	Households	Total Population P	Total Population M	Total Population F	Scheduled Castes M	Scheduled Castes F	Scheduled Tribes M	Scheduled Tribes F	Literate & Educated M	Literate & Educated F
1	2	3	4	5	6	7		9	10	11	12	13	14	15
51	Babak Majra (51)	..	1.22											*Un-*
52	Chhota Korwa (52)	M.H. D.Po.	3.21	144	268	1,422	712	710	91	84	..	..	231	69
53	Sant khi (53)	..	0.58	41	41	262	137	125	46	42	..	..	34	12
54	Gharoli (54)	..	1.27	101	101	635	321	314	72	66	..	..	55	2
55	Nagal (55)	..	0.52	32	32	177	91	86	23	19	..	..	11	1
56	Khurd (56)	..	1.01	29	33	193	107	86	23	19	..	..	16	1
57	Saunli (57)	P.	1.53	82	87	482	245	237	71	76	..	..	87	52
58	Shazadpur (58)	M.H.D. Mp (7). Mcw. P&T.S.E(A). E(D).	4.05	572	591	3,454	1,822	1,632	447	400	..	..	635	299
59	Bibipur (59)	..	0.38	33	33	263	143	120	..	..	..	..	23	..
60	Majra (60)	Mp(2). E(D).	1.40	355	360	1,935	1,010	925	180	162	..	..	391	154
61	Bharapur (61)	..	0.32	21	21	174	98	76	14	8	..	..	16	..
62	Tandowal (62)	E(D).	0.78	43	47	555	289	266	119	106	..	..	86	16
63	Burj Shaheed (63)	..	0.36	22	22	165	90	75	29	23	..	..	41	16
64	Sadaqpur (64)	..	0.37	38	38	206	113	93	113	93	..	..	22	2
65	Banondi (65)	M. E(D).	1.56	61	65	485	259	226	25	18	..	..	112	19
66	Baragarh (66)	P.Mp.	1.28	98	107	710	370	340	113	106	..	..	89	18
67	Chambhal Majra (67)	..	0.30	24	26	173	82	91	50	55	..	..	14	..
68	Chhotì Bassì (68)	..	0.32	22	31	196	120	76	7	6	..	..	23	..
69	Chhotagarh (69)	..	0.42	1	1	16	10	6	..	..	..	..	3	2
70	Barì Bassì (70)	P.	0.84	91	95	618	349	269	68	57	..	..	64	14
71	Chhotì Kohrì (71)	P.	1.51	44	53	347	183	164	61	41	..	..	44	5
72	Nagoli (72)	..	0.87	31	38	222	116	106	54	48	..	..	17	1
73	Taborah (73)	Mp.	0.77	48	49	304	172	132	50	36	..	..	35	3
74	Dalnorah (74)	P.	0.69	48	48	358	203	155	54	51	..	..	53	12
75	Rampur (75)	..	0.43	36	36	214	122	92	56	49	..	..	9	..
76	Dodhalì (76)	.	0.32	18	18	144	81	63	..	..	..	..	14	..
77	Laha (77)	P.Mp.Po.E(A).	1.80	131	136	824	395	429	78	68	..	..	128	70
78	Kohra Bhura (78)	P. Rhc.	3.30	170	190	1,041	549	492	90	69	..	..	145	38
79	Khanpur Rajputan (79)	P.Mp.	1.40	75	79	468	233	235	5	5	..	..	80	47
80	Fatehpur (80)	P.	1.12	126	130	850	455	395	42	35	..	..	98	23
81	Kath Majra (81)	P.	0.99	71	71	405	226	179	49	36	..	..	19	1
82	Jango Majra (82)	..	0.38	29	29	220	105	115	34	28	..	..	1	..
83	Mughal Majra (83)	..	0.31	19	19	135	72	63	..	..	..	..	6	..
84	Mianpur (84)	P.	0.87	58	60	319	167	152	30	25	..	..	33	14
85	Sangranì (85)	P.	0.87	43	43	291	156	135	18	9	..	..	62	7
86	Hameedpur (86)	P.Mp.Po.	1.56	134	136	704	353	351	52	39	..	..	158	78
87	Shahpur (87)	..	0.94	13	14	83	45	38	28	31	..	..	2	1
88	Naraingarh (88)	M.H(2).C.D(11).Rhc. Mp(13). P&T.E(D).	1.75	1,056	1,072	5,687	3,021	2,666	587	499	..	..	1,596	780
89	Barolì (89)	P.	1.10	110	125	735	387	348	143	128	..	..	101	23
90	Mìrpur (90)	..	0.46	32	35	240	130	110	65	56	..	..	18	1
91	Lautan (91)	P.	0.94	82	83	505	248	257	78	91	..	..	64	27
92	Barì Rasor (92)	P.	1.49	81	82	436	216	220	62	53	..	..	40	4
93	Manakpur (93)	..	0.49											*Un-*
94	Chhotì Rasor (94)	..	0.64	11	11	53	29	24	1	1	..	..	1	..
95	Nanhera (95)	P.	0.83	99	102	543	296	247	51	41	..	..	65	5
96	Panjlasa (96)	P.Po.	1.84	238	242	1,402	739	663	320	274	..	..	272	145
97	BaraGaon (97)	P.Mp(2).	1.31	140	150	956	500	456	82	89	..	..	121	18
98	Ramgarh (98)	..	0.27	11	14	72	36	36	15	13	..	..	3	..
99	Munh Majra (99)	..	0.23	14	20	144	80	64	..	..	..	..	14	3
100	Azampur (100)	..	0.44	20	20	173	92	81	..	..	..	..	28	1

AREAS

Workers																				Non-Workers		Sl. No.
Total (I—IX)		I		II		III		IV		V		VI		VII		VIII		IX		X		
M	F	M	F	M	F	M	F	M	F	M	F	M	F	M	F	M	F	M	F	M	F	
16	17	18	19	20	21	22	23	24	25	26	27	28	29	30	31	32	33	34	35	36	37	
inhabited																						51
306	13	209	7	40	1	3	..	6	3	6	..	..	..	17	..	1	..	24	2	406	697	52
60	..	34	..	14	..	..	..	3	..	..	..	..	..	..	..	..	..	9	..	77	125	53
159	7	107	..	6	..	..	..	4	..	..	..	..	..	1	..	..	..	41	7	162	307	54
44	1	37	..	5	..	..	..	..	..	1	..	..	..	..	1	..	..	1	..	47	85	55
66	2	54	2	1	..	..	..	..	..	3	..	..	..	2	..	..	..	6	..	41	84	56
101	5	55	..	11	..	..	..	9	1	..	..	1	..	9	..	..	..	16	4	144	232	57
797	50	265	2	46	..	3	..	123	..	24	..	10	..	112	..	15	..	199	48	1,025	1,582	58
70	6	57	..	2	..	..	..	6	..	..	..	..	..	..	..	..	..	5	6	73	114	59
446	54	103	..	18	..	17	1	128	23	5	..	7	..	62	1	8	..	98	29	564	871	60
47	..	38	..	2	..	..	..	3	..	1	..	..	..	..	..	..	..	3	..	51	76	61
154	17	87	3	26	..	1	..	12	1	1	..	..	..	2	..	..	..	25	13	135	249	62
42	..	23	..	15	..	..	..	1	..	..	..	..	..	..	..	..	..	3	..	48	75	63
55	3	25	1	27	..	..	..	..	..	..	..	..	..	..	..	..	..	3	2	58	90	64
131	4	94	3	8	..	..	..	5	..	2	..	1	..	1	..	..	..	20	1	128	222	65
191	24	98	..	20	..	1	..	36	3	..	..	..	..	2	..	..	..	34	21	179	316	66
35	2	22	..	4	..	..	..	..	2	..	..	..	..	..	..	..	..	9	..	47	89	67
62	..	58	..	1	..	..	..	2	..	..	..	..	..	..	..	..	..	1	..	58	76	68
3	..	2	..	..	..	..	..	..	..	..	..	..	..	..	..	..	..	1	..	7	6	69
181	1	128	..	5	..	..	..	22	1	3	..	3	..	1	..	..	..	19	..	168	268	70
98	1	65	1	5	..	..	..	24	..	..	..	..	..	2	..	..	..	2	..	85	163	71
63	..	44	..	12	..	..	..	4	..	..	..	..	..	..	..	..	..	3	..	53	106	72
101	..	65	..	15	..	..	..	13	..	..	..	2	..	..	..	..	..	6	.	71	132	73
106	..	81	..	20	..	..	..	1	..	..	..	..	..	..	..	..	..	4	.	97	155	74
61	..	51	..	8	..	..	..	..	..	..	..	..	..	..	..	..	..	2	..	61	92	75
39	..	37	..	1	..	..	..	..	..	..	..	..	..	..	..	..	..	1	..	42	63	76
166	14	75	3	19	..	..	..	10	5	..	..	..	..	16	..	2	..	44	6	229	415	77
250	4	164	2	1	..	2	..	23	1	..	..	2	..	8	..	2	..	48	1	299	488	78
125	97	84	1	..	..	..	..	28	95	..	1	..	..	..	..	..	..	13	..	108	138	79
263	3	203	..	10	..	1	..	37	3	1	..	..	..	5	..	..	..	6	..	192	392	80
131	3	66	..	21	..	..	..	17	..	7	..	..	..	7	..	..	..	13	3	95	176	81
36	..	22	..	8	..	..	..	3	..	..	..	..	..	..	..	..	..	3	..	69	115	82
39	..	38	..	..	..	..	..	..	..	..	..	..	..	..	..	..	..	1	..	33	63	83
82	1	53	..	22	..	..	..	2	..	1	..	..	..	1	..	..	..	3	1	85	151	84
76	..	60	..	..	..	..	..	9	..	..	..	..	..	2	..	..	..	5	..	80	135	85
137	1	80	..	9	..	2	..	13	1	1	.	..	..	2	..	2	..	28	..	216	350	86
20	...	8	..	6	..	..	..	2	..	..	..	..	..	..	..	..	..	4	..	25	38	87
1,331	122	189	5	21	..	34	1	193	66	83	..	25	..	215	3	41	..	530	47	1,690	2,544	88
193	177	59	..	30	..	..	..	41	164	2	..	4	..	12	..	..	..	45	13	194	171	89
60	6	39	..	10	—	..	..	..	2	..	..	..	..	..	..	..	..	11	4	70	104	90
107	2	80	..	6	2	..	—	..	..	..	..	1	..	3	..	1	..	16	..	141	255	91
90	3	57	..	18	..	1	..	1	..	..	..	..	..	5	..	..	..	8	3	126	217	92
inhabited																						93
14	..	13	..	1	..	..	..	..	.	..	..	..	..	..	..	..	..	..	..	15	24	94
161	1	123	..	13	..	1	..	5	1	..	..	2	..	2	..	..	..	15	..	135	246	95
326	55	164	31	19	..	..	..	27	21	8	.	2		26	..	3	..	77	3	413	608	96
227	11	106	1	62	..	1	..	38	10	..	..	..	..	4	..	..	..	16	..	273	445	97
25	..	19	..	2	..	..	..	..	..	..	..	..	..	..	..	..	..	4	..	11	36	98
28	..	28	..	..	..	..	..	..	..	..	..	..	..	..	..	..	..	..	..	52	64	99
54	..	53	..	1	..	..	..	..	..	..	..	..	..	..	..	..	..	..	..	38	81	100

NARAINGARH TAHSIL **A. VILLAGE**

RURAL

Sl. No.	Village (Hadbast No.)	Amenities	Area in Sq. Miles	Occupied Houses	Households	Total Population			Scheduled Castes		Scheduled Tribes		Literate & Educated	
						P	M	F	M	F	M	F	M	F
1	2	3	4	5	6	7	8	9	10	11	12	13	14	15
101	Panjowri (101)	..	0.58	41	47	281	139	142	..	..	..	..	34	3
102	Patri Shaheed (102)	..	0.30											*Un-*
103	Patarheri (103)	P.Mp.Po.E(D).	2.81	344	376	2,328	1,244	1,084	323	275	..	..	276	47
104	Salawa (104)	P.	1.25	86	86	518	271	247	45	51	..	..	43	12
105	Tanka Majra (105)	..	0.27	6	6	45	22	23	..	..	..	..	2	1
106	Baktoha (106)	P.	1.25	82	82	520	275	245	92	100	..	..	42	..
107	Chhoti Barheri (107)	..	1.13	47	52	287	147	140	16	9	..	..	21	..
108	Nek Nanwa (108)	..	0.22	15	15	113	58	55	21	19	..	..	14	3
109	Bari Barheri (109)	P.	2.10	103	103	655	353	302	152	129	..	..	101	21
110	Badhawli (110)	M.Mp(2).Po.	4.04	244	255	1,782	987	795	86	81	..	..	131	25
111	Kalyana (111)	P.	0.87	60	60	327	173	154	35	42	..	..	34	6
112	Budha Khera (112)	..	0.86	43	43	296	153	143	..	..	..	..	19	..
113	Mahwa Kheri (113)	..	0.54	33	33	233	126	107	22	24	..	..	16	..
114	Nakhroli (114)	P.	1.02	75	75	481	270	211	57	40	..	..	44	..
115	Bejoli (115)	P.	1.61	143	143	869	482	387	128	85	..	..	143	16
116	Chandsoli (116)	..	1.03	57	57	353	209	144	18	20	..	..	29	1
117	Taprian Roldoki (117)	..	0.41	24	24	174	90	84	..	..	..	..	10	..
118	Ferozepur Kathka (118)	..	0.84	46	50	286	155	131	64	57	..	..	9	..
119	Kanjala (119)	..	1.00	53	53	327	180	147	37	30	..	..	23	2
120	Kurali (120)	P.	3.44	219	222	1,262	668	594	274	261	..	..	141	28
121	Taharpur (121)	—	0.21											*Un-*
122	Nagawan (122)	P.Mp.	1.48	62	63	388	200	188	32	22	..	..	52	3
123	Harboun (123)	—	0.60	48	50	330	172	158	46	45	..	..	56	12
124	Lakhnoura (124)	P.D.	1.95	179	180	1,024	554	470	176	152	..	..	110	18
125	Lalpur (125)	P.	1.43	72	88	559	309	250	79	59	..	..	56	6
126	Fatehpur (126)	..	0.71	43	44	276	142	134	74	71	..	..	15	..
127	Shakarpur (127)	P.	1.84	31	31	264	140	124	80	60	..	..	27	2
128	Naduwali (128)	...	0.36	48	48	294	153	141	78	64	..	..	18	1
129	Shahpur (129)	M.	0.90	70	70	462	254	208	114	94	..	..	36	..
130	Bhokri (130)	—	0.55	18	18	158	88	70	36	28	..	..	23	..
131	Sargal (131)	..	0.35	16	16	120	56	64	26	36	..	..	7	..
132	Jharsahla (132)	..	0.81	8	8	32	13	19	..	..	..		4	2
133	Saranwan (133)	M.Rhc.Po.	3.66	203	258	1,464	755	709	177	161	..	..	197	88
134	Rainwala (134)	..	0.53	12	12	95	51	44	44	36	..	..	1	..
135	Gadoli (135)	P.Po.	5.71	269	288	1,621	862	759	223	182	..	..	152	35
136	Ambli (136)	P.	2.19	133	151	826	431	395	131	116	..	..	72	8
137	Dehar (137)	Mp.	2.02	110	113	682	359	323	102	112	..	..	67	8
138	Rasulpur (138)	M.D.Po.E(A).E(D)	1.20	119	123	616	323	293	113	88	..	..	114	66
139	Malk Jabalian (139)	..	0.28	17	22	157	92	65	1	..	..	16	16	1
140	Mohmadpur (140)	P.	1.24	197	198	1,161	631	530	333	287	..	..	109	..
141	Haveli (141)	P.Mp.Po.	1.48	97	99	546	271	275	39	27	..	..	108	58
142	Bakala (142)	—	0.99	54	54	281	145	136	75	84	..	..	30	7
143	Ferozepur Raian (143)	..	0.66	45	45	218	115	103	55	60	..	..	18	2
144	Rampur Raian (144)	P.	0.64	26	26	157	90	67	81	57	..	..	18	1
145	Paharipur (145)	..	0.72	41	41	201	106	95	44	34	..	..	24	2
146	Tihri (146)	..	0.71	3	3	11	6	5	..	..	..	..	..	..
147	Tonda Bagh (147)	...	0.12											*Un-*
148	Siadupur (148)	..	0.99	42	43	264	129	135	73	79	..	..	19	7
149	Majri (149)	...	0.34	41	41	200	106	94	68	57	..	..	33	7
150	Kanepla (150)	—	1.07	61	62	380	208	172	79	62	..	..	32	..

AREAS

Total (I—IX)		I		II		III		IV		V		VI		VII		VIII		IX		Non-Workers & X		Sl. No.
Workers																						
M	F	M	F	M	F	M	F	M	F	M	F	M	F	M	F	M	F	M	F	M	F	
16	17	18	19	20	21	22	23	24	25	26	27	28	29	30	31	32	33	34	35	36	37	
42	1	25	1	1	..	..	..	..	..	1	..	..	..	...	..	1	..	14	..	97	141	101
inhabited																						102
651	173	354	3	17	..	..	.	81	160	1	..	5	..	44	..	8	..	141	10	593	911	103
148	12	100	..	11	..	3	..	12	7	2	..	1	..	2	..	..	..	17	5	123	235	104
12	..	10	..	..	..	..	..	..	..	..	..	..	..	..	..	..	..	2	..	10	23	105
150	2	93	1	22	..	..	..	13	..	..	..	1	..	1	1	..	..	20	..	125	243	106
82	3	66	3	1	..	..	..	7	..	..	..	..	..	..	..	..	..	8	..	65	137	107
31	..	26	..	..	..	..	..	..	..	..	..	..	..	..	..	..	..	5	..	27	55	108
195	23	124	4	2	..	..	1	19	6	..	..	..	..	1	..	2	..	47	12	158	279	109
607	189	398	135	18	..	4	2	116	22	..	..	..	..	6	..	..	..	65	30	380	606	110
101	9	63	7	20	..	..	..	..	..	3	..	..	..	2	..	..	..	13	2	72	145	111
75	..	64	..	3	..	..	..	2	..	..	..	..	..	..	..	..	..	6	..	78	143	112
67	..	52	..	9	..	..	..	3	..	..	..	..	..	..	..	..	..	3	..	59	107	113
135	..	101	..	20	..	..	..	2	..	..	..	..	..	..	..	..	..	12	..	135	211	114
261	9	100	..	51	2	01	..	45	2	17	1	..	..	12	..	1	..	25	4	221	378	115
121	5	70	..	13	..	..	..	29	5	..	..	..	..	..	..	..	..	9	..	88	139	116
53	..	53	..	..	..	..	..	..	..	..	..	..	..	..	..	..	..	..	..	37	84	117
77	1	54	..	14	..	..	..	6	1	..	..	..	..	1	..	..	..	2	..	78	130	118
98	3	72	..	14	..	1	..	3	..	..	..	..	..	..	..	..	..	8	3	82	144	119
359	75	211	45	20	6	..	..	53	2	4	..	..	..	12	..	..	..	59	22	309	519	120
inhabited																						121
103	1	78	..	10	..	..	..	5	..	1	..	..	..	1	..	..	..	8	1	97	187	122
89	1	59	..	10	..	..	..	7	..	1	..	1	..	..	..	..	..	11	1	83	157	123
297	19	162	..	61	2	13	..	28	6	3	..	4	..	2	..	1	..	23	11	257	451	124
163	13	110	..	23	..	..	..	15	6	..	..	..	..	2	..	..	..	13	7	146	237	125
80	..	52	..	17	..	..	..	7	..	..	..	..		1	..	..	..	3	..	62	134	126
73	..	35	..	30	..	..	..	8	..	..	..	..	..	..	..	..	..	..	..	67	124	127
77	3	56	3	15	..	..	..	5	..	..	..	..	..	1	..	..	..	..	..	76	138	128
132	4	64	1	33	..	..	..	10	..	..	..	..	..	2	..	..	..	23	3	122	204	129
44	..	35	..	5	..	..	..	2	..	..	..	..	..	..	..	..	..	2	..	44	70	130
28	..	17	..	11	..	..	..	..	..	..	..	..	..	..	..	..	..	..	..	28	64	131
9	1	9	1	..	..	..	..	..	..	..	..	..	..	..	..	..	..	..	..	4	18	132
393	2	221	..	76	..	2	..	19	1	5	..	4	..	12	..	2	..	52	1	362	707	133
23	..	21	..	..	..	..	..	..	..	..	..	..	..	..	..	..	..	2	..	28	44	134
431	5	294	..	26	..	5	..	25	3	..	..	..	..	3	..	2	..	76	2	431	754	135
215	4	146	1	50	1	..	..	9	1	..	..	.	..	6	..	..	..	4	1	216	391	136
187	1	125	..	27	..	..	..	22	..	..	..	..	..	5	...	..	..	8	1	172	322	137
137	7	45	..	7	..	5	..	29	4	..	..	7	..	17	..	1	..	26	3	186	286	138
59	1	52	..	2	..	..	..	4	1	..	..	..	..	..	..	..	..	1	..	33	64	139
369	80	215	..	9	2	..	..	124	77	..	..	1	..	4	..	..	..	16	1	262	450	140
107	4	68	..	5	..	1	..	11	..	..	1	1	..	1	..	2	..	18	3	164	271	141
72	4	61	..	1	..	..	..	2	..	..	..	..	..	..	3	..	..	8	1	73	132	142
59	2	48	..	3	..	1	..	..	..	1	..	..	..	2	..	..	..	4	2	56	101	143
49	..	41	..	6	..	..	..	..	..	..	..	..	..	..	..	..	..	2	..	41	67	144
49	..	39	..	..	..	..	..	9	..	..	..	..	..	..	..	..	..	1	..	57	95	145
5	..	5	..	..	..	..	..	..	..	..	..	..	..	..	..	..	..	..	..	1	5	146
inhabited																						147
69	..	54	..	6	..	..	..	3	..	..	..	..	..	1	..	..	..	5	..	60	135	148
60	..	30	..	10	..	4	..	2	..	..	..	..	..	2	..	..	..	12	..	46	94	149
119	..	62	..	39	...	1	..	7	..	..	..	3	...	..	..	..	..	7	..	89	172	150

NARAINGARH TAHSIL

A. VILLAGE

RURAL

Sl. No.	Village (Hadbast No.)	Amenities	Area in Sq. Miles	Occupied Houses	Households	Total Population P	Total Population M	Total Population F	Scheduled Castes M	Scheduled Castes F	Scheduled Tribes M	Scheduled Tribes F	Literate & Educated M	Literate & Educated F
1	2	3	4	5	6	7	8	9	10	11	12	13	14	15
151	Pandoon (151)	..	0.99	51	54	305	158	147	98	93	..	..	17	..
152	Rajpura (152)	..	1.11	65	65	369	202	167	128	122	..	..	21	..
153	Sabrì (153)	..	0.17	3	5	65	27	38	..	..	..	..	8	1
154	Sabhapur (154)	..	0.39	48	48	347	186	161	45	32	..	..	5	..
155	Sadaura (Rural) (155)	..	4.56	46	46	285	167	118	153	115	..	..	26	..
156	Chak Majoodat (156)	..	0.05											*Un-*
157	Sadiqpur (157)	P.	2.04	115	115	726	384	342	161	156	..	..	69	..
158	Sultanpur (158)	..	0.28	14	14	68	36	32	36	32	..	..	1	..
159	Ismailpur (159)	..	1.21	61	61	326	172	154	54	44	..	..	33	9
160	Saleempur (160)	..	0.53	37	37	192	94	98	32	31	..	..	24	13
161	Fazalpur (161)	P.	0.96	38	41	253	128	125	8	10	..	..	14	12
162	Noshehra (162)	P.	0.88	84	85	496	277	219	92	68	..	..	73	3
163	Shampur (163)	..	0.75	66	75	513	274	239	133	119	..	..	51	4
164	Burj Jaamnuwala (164)	..	0.37	49	49	261	134	127	3	4	..	..	2	..
165	Udhamgarh (165)	..	0.56	24	24	138	71	67	10	10	..	..	2	..
166	Peer Bhaulì (166)	..	0.57	15	21	202	97	105	..	..	..	..	6	..
167	Ratowala (167)	P.	1.35	63	68	409	219	190	31	37	..	..	25	2
168	Ratauli (168)	..	0.59	61	62	368	205	163	2	3	..	..	13	1
169	Garhì Viran (169)	..	0.52											*Un-*
170	Kalyanpur Atarì (170)	..	1.12	63	63	357	184	173	45	41	..	..	8	1
171	Aslamnagar (171)	..	0.39	27	27	130	70	60	55	44	..	..	12	..
172	Mirjapur (172)	..	1.13	65	66	331	192	139	53	42	..	..	37	15
173	Teur (173)	Po.	0.31	18	18	96	54	42	..	..	..	..	5	..
174	Kotla (174)	P.	0.70	26	26	152	80	72	3	3	..	..	22	9
175	Todarpur (175)	P.	0.77	48	50	318	180	138	24	13	..	..	36	1
176	Bholiwala (176)	..	0.38	21	21	114	63	51	10	10	..	..	7	..
177	Nawangaon (177)	..	0·53	45	45	227	121	106	41	28	..	..	7	..
178	Sangauli (178)	..	0·53	27	27	162	88	74	..	..	..	..	10	..
179	Chanchak (179)	..	0·36	31	31	177	91	86	..	..	..	..	..	..
180	Pirwali (180)	..	0·19	17	17	98	51	47	..	..	..	..	..	..
181	Gulapur (181)	..	0·46	16	17	109	60	49	..	..	..	..	..	..
182	Kandajwala (182)	Po.	0·34	45	45	206	94	112	..	..	..	..	3	..
183	Nanheri (183)	..	0·26	19	19	112	57	55	..	..	..	..	1	..
184	Paimunwala (184)	..	1·32	47	47	269	143	126	..	..	..	..	3	..
185	Jafarpur Jafri (185)	..	0·56	31	33	164	89	75	..	..	..	..	1	1
186	Bana Bahaperpur (186)	..	1·15	12	12	70	37	33	..	..	..	..	..	..
187	Thaska (187)	P.	3·26	105	106	663	363	300	..	..	..	..	11	1
188	Salahpur (188)	P.	2·07	58	66	384	210	174	20	16	..	..	44	5
189	Jhanda (189)	..	1·71	52	52	300	164	136	39	32	..	..	17	..
190	Dera (190)	P.Mp.Rhc.	4·51	238	238	1,428	799	629	120	84	..	..	72	6
191	Toka (191)	P.	0·74	38	38	238	135	103	13	6	..	..	20	4
192	Chichi Majra (192)	—	0·60	13	13	90	50	40	..	..	..	..	13	1
193	Ferozepur (193)	..	0·93	44	44	248	128	120	16	12	..	..	12	..
194	Ujjal Majri (194)	P.	0·93	45	53	358	195	163	11	8	..	..	177	163
195	Rerwiran(195)	...	0·19											*Un-*
196	Sabalwa (196)	..	0·41	31	31	206	123	83	3	2	..	..	9	..
197	Polawala (197)	P.	0·62	59	64	388	221	167	1	..	..	..	32	5
198	Mundlai (198)	P.	1·78	98	103	435	237	198	67	43	..	..	18	..
199	Bhup (199)	..	1·53	91	113	399	220	179	13	7	..	..	34	..
200	Ghanauli (200)	..	1·40	48	50	321	170	151	41	35	..	..	7	..

AREAS

Total (I—IX)		Workers I		II		III		IV		V		VI		VII		VIII		IX		Non-Workers X		Sl. No.
M	F	M	F	M	F	M	F	M	F	M	F	M	F	M	F	M	F	M	F	M	F	
16	17	18	19	20	21	22	23	24	25	26	27	28	29	30	31	32	33	34	35	36	37	
85	..	51	..	10	..	.	..	1	..	..	..	..	..	1	..	..	..	22	..	73	147	151
119	..	66	..	20	..	..	..	2	..	..	..	..	..	..	..	..	..	31	..	83	167	152
14	3	13	3	..	..	..	..	1	..	..	..	..	..	..	..	..	..	..	..	13	35	153
87	..	71	..	14	..	..	..	..	..	..	..	..	..	..	..	..	..	2	..	99	161	154
109	2	92	2	1	..	..	..	1	..	..	..	..	..	..	..	..	..	15	..	58	116	155
inhabited																						156
203	..	127	.	28	.	..	..	15	..	..	..	..	..	1	..	2	..	30	..	181	342	157
18	..	18	..	..	..	..	..	..	.	..	..	..	..	..	..	..	..	..	..	18	32	158
91	..	76	..	8	..	..	..	2	..	..	..	..	..	..	..	..	..	5	..	81	154	159
47	..	39	..	5	..	..	..	..	..	..	..	..	..	..	..	..	..	3	..	47	98	160
70	1	50	..	6	..	..	..	2	..	..	..	1	..	..	..	..	..	11	1	58	124	161
155	1	99	..	14	..	1	..	3	..	..	..	..	..	2	..	..	..	36	1	122	218	162
150	..	90	..	24	..	..	..	11	..	..	..	..	..	..	..	..	..	25	..	124	239	163
84	..	73	..	2	..	..	..	1	..	..	..	1	..	..	..	..	..	7	..	50	127	164
39	1	39	..	..	..	..	..	..	1	..	..	..	..	..	..	..	..	..	..	32	66	165
58	..	58	..	..	..	..	..	..	..	..	..	..	..	..	..	..	..	..	..	39	105	166
129	2	98	..	2	..	..	..	17	..	1	..	..	..	..	..	..	..	11	2	90	188	167
106	.	99	..	..	..	.	..	1	..	..	..	..	..	..	..	1	..	5	..	99	163	168
inhabited																						169
130	3	126	3	2	..	..	..	..	..	..	..	..	..	..	..	..	..	2	..	54	170	170
47	13	30	..	2	..	.	..	6	13	1	..	..	..	1	..	..	..	7	..	23	47	171
80	..	40	..	..	..	..	..	..	..	18	..	..	..	3	..	..	..	19	..	112	139	172
33	..	15	..	..	..	..	..	..	..	..	..		..	..	..	..	..	18	..	21	42	173
38	..	21	..	..	..	1	..	8	..	..	..	..	..	3	..	..	..	5		42	72	174
121	..	98	..	17	..	..	..	1	..	..	..	..	..	1	..	..	..	4	..	59	138	175
36	..	28	..	2	..	1	..	..	..	..	..	..	..	..	..	..	..	5	..	27	51	176
81	..	57	..	5	..	..	..	9	..	..	..	..	..	1	..	..	..	9	..	40	106	177
61	..	57	..	1	..	..	..	..	..	2	..	..	..	..	..	..	..	1	..	27	74	178
58	1	55	1	3	..	..	..	..	..	..	..	..	..	..	..	..	..	..	..	33	85	179
31	..	29	..	2	..	..	..	..	..	..	..	..	..	..	..	..	..	..	..	20	47	180
37	1	34	1	3	..	..	..	..	..	..	..	..	..	..	..	..	..	..	..	23	48	181
73	..	72	..	..	..	..	..	..	..	..	..	..	..	1	..	..	..	..	..	21	112	182
36	..	35	.	.	.	.	..	..	..	..	..	..	..	..	..	..	..	1	..	21	55	183
95	1	95	1	..	..	..	..	..	..	..	..	..	..	..	..	..	..	..	..	48	125	184
58	..	57	..	..	..	..	..	..	..	..	..	..	..	1	..	..	..	..	..	31	75	185
22	..	20	..	..	..	..	..	1	..	..	..	..	..	..	..	..	..	1	..	15	33	186
251	4	207	3	9	.	..	..	21	1	3	..	..	..	..	..	..	..	11	..	112	296	187
145	2	122	1	5	..	9	..	2	..	..	..	..	..	2	..	..	..	5	1	65	172	188
109	1	100	1	3	..	..	..	2	..	..	..	..	..	..	..	..	..	4	..	55	135	189
502	12	389	..	5	..	..	..	62	6	..	..	..	..	2	..	..	..	44	6	297	617	190
78	1	65	1	2		..	..	7	..	..	..	..	..	..	..	..	..	4	..	57	102	191
27	2	21	1	3	..	..	..	..	1	..	..	..	..	..	..	..	..	3	..	23	38	192
77	5	46	1	9	.	..	..	6	..	..	..	..	..	..	..	..	..	16	4	51	115	193
106	..	97	..	3	.	..	..	5	..	..	..	..	..	1	..	..	..	..	..	89	163	194
Inhabited																						195
89	1	87	1	..	..	..	..	1	..	..	..	..	..	..	..	..	..	1	..	34	82	196
148	..	115	..	..	..	..	..	18	..	..	..	..	..	6	..	..	..	9	..	73	167	197
144	6	126	6	5	..	3	..	6	..	..	..	..	..	2	..	..	..	2	..	93	192	198
137	8	116	8	6	..	..	..	12	..	..	..	..	..	3	..	..	..	.	..	83	171	199
105	..	93	..	5	..	..	..	6	..	..	..	..	..	..	..	..	..	1	...	65	151	200

Sl. No.	Village (Hadbast No.)	Amenities	Area in Sq. Miles	Occupied Houses	Households	Total Population			Scheduled Castes		Scheduled Tribes		Literate & Educated	
						P	M	F	M	F	M	F	M	F
1	2	3	4	5	6	7	8	9	10	11	12	13	14	15
201	Masumpur (201)	S.	0.75	29	29	153	86	67	10	11	..	..	2	..
202	Der (202)	..	0.51	30	30	193	108	85	6	1	..	..	1	..
203	Sultanpur (203)	..	0.74	46	46	265	142	123	..	..	..	..	1	..
204	Rehna (204)	S.	0.87	74	74	435	239	196	8	7	..	..	3	..
205	Gobindpur (205)	...	1.20	37	37	237	138	99	..	..	..	..	10	..
206	Alipur (206)	..	0.46											*Un-*
207	Narainpur (207)	..	0.54	16	16	86	52	34	5	4	..	..	4	..
208	Badhaur (208)	P.S.	1.19	64	64	434	246	188	61	38	..	..	29	2
209	Rampur (209)	P.S.	1.26	73	77	485	259	226	1	..	..	..	32	2
210	Shahpur (210)	...	1.12	35	45	276	143	133	48	49	..	..	30	5
211	Kazampur (211)	—	1.74	70	70	406	222	184	..	..	..	..	11	1
212	Bharoli (212)	..	0.58	51	56	284	160	124	16	16	..	..	16	..
213	Kaimbwala (213)	..	0.71	11	11	46	22	24	..	..	..	..	..	..
214	Taparian (214)	P.	1.02	122	132	762	396	366	14	19	..	..	76	12
215	Bhud (215)	..	0.77	16	17	104	61	43	..	..	..	..	8	..
216	Tarlokpur (216)	P. Po.	0.57	36	36	218	123	95	5	14	..	..	33	7
217	Doulupur (217)	—	0.22	7	7	44	25	19	..	..	..	..	5	..
218	Khetpurali (218)	P.	1.54	54	60	325	180	145	..	..	..	..	58	18
219	Sahelpur (219)	...	0.47	16	22	123	80	43	..	..	..	..	21	..
220	Tibbi (220)	S.	1.17	68	68	401	226	175	22	24	..	..	14	3
221	Ganeshpur (221)	...	0.18	27	27	189	104	85	..	..	..	..	9	..
222	Ratewali (222)	M. Mp(2). Po.	2.66	179	194	1,160	629	531	86	70	..	..	92	9
223	Kanauli (223)	..	0.72	5	7	76	46	30	..	..	..	..	24	..
224	Dehkauri (224)	..	1.25	34	35	216	132	84	34	21	..	..	9	..
225	Bonga (225)	S.	1.53	117	117	661	374	287	23	23	..	..	50	7
226	Asriwali (226)	...	3.67	27	36	215	116	99	..	..	..	..	1	..
227	Nadlan (227)	..	2.46	5	5	25	17	8	..	..	..	..	..	..
228	Kotiwali (228)	..	2.53	38	38	227	116	111	84	77	..	..	6	..
229	Nagal Moginand (229)	...	1.31	40	48	283	163	120	7	10	..	..	7	2
230	Jhiunriwala (230)	...	0.56											*Un-*
231	Naya Madanpur (231)	P.	1.30	36	36	288	153	135	3	2	..	..	30	17
232	Ramgarh (232)	M.H. Mp(5). Po.	2.36	376	403	2,290	1,281	1,009	97	73	..	..	400	157
233	Mankan (233)	P.	2.51	140	158	1.049	568	481	153	137	..	..	110	11
234	Bhano (234)	..	1.35	11	11	59	38	21	..	..	..	..	9	..
235	Lana (235)	...	0.13											*Un-*
236	Shamlipur (236)	..	0.76	3	6	30	20	10	..	..	..	..	11	4
237	Bihla (237)	Po.	3.00	127	127	712	382	330	212	194	..	..	72	6
238	Kot (238)	P.D. Po.	2.13	106	106	620	332	288	57	44	..	..	134	59
239	Jaswantgarh (239)	...	0.96	9	9	51	27	24	18	20	..	..	4	1
240	Ghanger (240)	..	1.14	53	54	326	195	131	28	16	..	..	6	2
241	Samtu (241)	P.	1.45	95	98	745	402	343	44	43	..	..	62	1
242	Amrala (242)	..	1.01	9	9	45	27	18	19	14	..	..	9	2
243	Kherwali Palwali (243)	...	0.97	92	92	584	334	250	70	51	..	..	34	..
244	Manak Tabra (244)	P.	2.27	155	159	831	446	385	40	37	..	..	110	30
245	Garhi Kotaha (245)	P. Mp. Po.	1.86	265	265	1,495	789	706	213	200	..	..	137	18
246	Shahjhanpur *alias* Kandanwala (246)	—	1.75	37	37	246	136	110	..	..	..	..	11	..
247	Ferozepur (247)	S.	1.05	61	61	434	243	191	24	16	..	..	22	..
248	Bhagpur (248)	..	0.45	12	12	99	54	45	..	..	..	..	11	..
249	Dandlawar (249)	P.	1.12	58	58	354	183	171	15	13	..	..	26	2
250	Piarewala (250)	P.	1.27	63	81	554	298	256	1	..	..	..	20	..

AREAS

Workers																				Non-Workers		Sl. No.
Total (I—IX)		I		II		III		IV		V		VI		VII		VIII		IX		X		
M	F	M	F	M	F	M	F	M	F	M	F	M	F	M	F	M	F	M	F	M	F	
16	17	18	19	20	21	22	23	24	25	26	27	28	29	30	31	32	33	34	35	36	37	
60	2	47	1	2	..	..	..	9	1	..	..	..	..	1	..	..	..	1	..	26	65	201
69	..	69	..	..	..	..	..	..	..	..	..	..	..	..	..	..	..	..	..	39	85	202
78	..	78	..	..	..	..	..	..	..	..	..	..	..	..	..	..	..	..	..	64	123	203
136	5	132	3	4	2	..	..	..	..	..	..	..	..	..	..	..	..	..	..	103	191	204
87	..	87	..	..	..	..	..	..	..	..	..	..	..	..	..	..	..	..	..	51	99	205
inhabited																						206
31	..	31	..	..	..	..	..	..	..	..	..	..	..	..	..	..	..	..	..	21	34	207
145	2	118	2	11	..	..	..	13	..	..	..	..	..	..	..	..	..	3	..	101	186	208
160	3	151	2	1	..	..	..	3	..	..	..	1	..	..	..	..	..	4	1	99	223	209
72	..	38	..	8	..	..	..	9	..	..	..	..	..	1	..	..	..	16	..	71	133	210
133	..	124	..	..	..	..	..	6	..	..	..	..	..	..	..	..	..	3	..	89	184	211
88	..	64	..	1	..	1	..	11	..	4	..	..	..	2	..	..	..	5	..	72	124	212
20	..	20	..	..	..	..	..	..	..	..	..	..	..	..	..	..	..	..	..	2	24	213
226	3	191	3	..	..	..	..	11	..	..	..	2	..	2	..	1	..	19	..	170	363	214
33	..	31	..	..	..	..	..	..	..	..	..	..	..	..	..	..	..	2	..	28	43	215
64	3	52	..	..	..	..	..	5	..	1	..	..	..	3	..	..	..	3	3	59	92	216
14	..	12	..	2	..	..	..	..	..	..	..	..	..	..	..	..	..	..	..	11	19	217
115	..	76	..	3	..	..	..	18	..	4	..	..	..	4	..	..	..	10	..	65	145	218
53	3	49	1	..	..	..	..	4	2	..	..	..	..	..	..	..	..	..	..	27	40	219
132	4	74	..	3	..	..	..	50	4	..	..	..	..	2	..	..	..	3	..	94	171	220
69	2	62	2	1	..	..	..	..	..	..	..	..	..	..	..	..	..	6	..	35	83	221
362	3	237	2	14	..	1	..	72	..	3	..	1	..	7	..	1	..	26	1	267	528	222
27	..	24	..	1	..	..	..	..	..	..	..	..	..	..	..	..	..	2	..	19	30	223
83	..	78	..	2	..	..	..	2	..	..	..	..	..	..	..	..	..	1	..	49	84	224
232	2	202	..	..	..	1	..	9	2	9	..	..	..	1	..	..	..	10	..	142	285	225
73	1	66	1	..	..	..	..	3	..	..	..	..	..	..	..	..	..	4	..	43	98	226
12	..	7	..	..	..	1	..	4	..	..	..	..	..	..	..	..	..	..	..	5	8	227
63	..	45	..	..	..	1	..	2	..	..	..	2	..	3	..	..	..	10	..	53	111	228
110	..	82	..	2	..	3	..	16	..	..	..	..	..	..	..	4	..	3	..	53	120	229
inhabited																						230
92	1	77	..	7	..	..	..	3	1	2	..	1	..	..	..	..	..	2	..	61	134	231
722	29	313	1	8	..	6	..	97	4	27	2	6	..	47	..	4	..	214	22	559	980	232
322	16	198	..	25	5	22	1	31	3	10	..	..	..	1	..	1	..	34	7	246	465	233
21	..	12	..	1	..	..	..	4	..	..	..	..	..	..	..	..	..	4	..	17	21	234
inhabited																						235
7	..	7	..	..	..	..	..	..	..	..	..	..	..	..	..	..	..	..	..	13	10	236
200	18	83	1	6	..	5	..	58	16	..	..	2	..	14	..	1	..	31	1	182	312	237
171	24	58	1	8	..	4	..	43	10	..	1	4	..	34	..	2	..	18	12	161	264	238
9	4	4	..	1	..	..	..	3	4	..	..	..	..	..	..	..	..	1	..	18	20	239
130	14	89	..	7	1	..	..	20	11	7	1	..	..	..	..	..	..	7	1	65	117	240
229	4	164	..	4	..	1	..	38	4	..	..	..	..	2	..	..	..	20	..	173	339	241
15	..	13	..	2	..	..	..	..	..	..	..	..	..	..	..	..	..	..	..	12	18	242
198	1	171	1	5	..	..	..	21	..	..	..	..	..	..	..	..	..	1	..	136	249	243
273	37	218	26	6	..	1	..	27	..	1	..	2	..	3	..	..	..	15	11	173	348	244
446	65	227	..	24	..	11	..	80	23	9	..	1	..	12	..	..	..	82	42	343	641	245
96	..	80	..	..	..	..	..	15	..	..	..	..	..	..	..	..	..	1	..	40	110	246
158	1	120	..	7	..	6		25	1	..	..	..	..	..	..	..	..	..	..	85	190	247
32		25	..	..	..	..	..	5	..	..	..	..	..	..	..	..	..	2	..	22	45	248
101	..	91	..	..	..	..	..	8	..	..	..	..	..	..	..	..	..	2	..	82	171	249
195	1	139	..	..	..	8	..	43	1	3	..	..	..	..	..	..	..	2	..	103	255	250

Sl. No.	Village (Hadbast No.)	Amenities	Area in Sq. Miles	Occupied Houses	Households	Total Population			Scheduled Castes		Scheduled Tribes		Literate & Educated	
						P	M	F	M	F	M	F	M	F
1	2	3	4	5	6	7	8	9	10	11	12	13	14	15
251	Kasampur (251)	..	0.29											Un-
252	Rataur (252)	P.	4.29	50	52	297	162	135	61	54	..	..	60	14
253	Wasalpur (253)	..	0.71	27	27	170	93	77	2	3	..	..	3	1
254	Bari Kohri (254)	..	1.11	49	49	315	173	142	136	116	..	..	36	6
255	Jangu Majra (255)	..	0.51	34	34	210	101	109	100	109	..	..	16	1
256	Kheri Manakpur (256)	P.	1.71	82	82	437	219	218	168	165	..	..	66	15
257	Manglaur (257)	..	1.07	47	48	287	150	137	139	125	..	..	44	8
258	Blaspur (258)	..	0.94	62	63	359	187	172	158	137	..	..	42	3
259	Papuli (259)	..	1.19	6	6	53	27	26	..	..	..	..	[illegible]	1
260	Chotan (260)	..	0.56	39	40	302	153	149	1	..	..	..	43	1
261	Kalal Majri (261)	P.	1.12	60	73	415	214	201	57	51	..	..	54	8
262	Bhairon (262)	..	1.29	80	83	502	272	230	31	27	..	..	42	..
263	Bachpari (263)	P.	1.86	76	99	688	369	319	31	23	..	..	60	13
264	Bhawli (264)	..	0.46	45	46	339	182	157	13	21	..	..	26	..
265	Hansgola (265)	Po.	2.17	124	131	715	372	343	140	126	..	..	74	19
266	Hansgoli (266)	P.	3.29	155	158	876	482	394	55	52	..	..	93	17
267	Bajidpur (267)	..	0.24	17	17	124	61	63	..	..	..	..	14	5
268	Samanon (268)	M.H.	0.81	4	4	41	22	19	..	..	..	..	4	..
269	Kakarmajra (269)	M.D.Mp.Po. E(D).	2.07	180	203	1,316	691	625	177	172	..	..	213	88
270	Rashidpur (270)	P.	1.01	75	79	549	316	233	73	65	..	..	38	1
271	Makandpur (271)	P.	1.07	70	74	480	256	224	37	44	..	..	28	..
272	Gobindpur (272)	..	0.59	43	44	323	185	138	..	..	..	..	25	3
273	Naugawan (273)	..	0.79	19	19	71	38	33	..	..	..	..	22	9
274	Panjeeton (274)	P.	0.70	47	47	427	217	210	17	10	..	..	47	9
275	Handikhera (275)	..	0.85	25	25	170	100	70	99	70	..	..	32	..
276	DhammauliUparli(276)	..	0.75	18	18	108	63	45	5	5	..	..	11	4
277	Dhammauli Bichli (277)	..	0.46	56	56	315	168	147	120	111	..	..	41	3
278	Dhammauli Majri (278)	..	0.45	34	34	198	107	91	62	48	..	..	29	12
279	Bara Korwa (279)	..	0.89	69	69	455	228	227	70	61	..	..	68	12
280	Ganeshpur (280)	M.S.	0.79	85	86	441	227	214	95	81	..	..	85	33
281	Rachheri (281)	P.	1.39	134	134	782	416	366	197	189	..	..	83	6
282	Kalal Majra (282)	..	0.49	46	46	333	184	149	59	47	..	..	27	..
283	Magerpura (283)	..	0.73	50	50	289	159	130	43	28	..	..	55	19
284	Rajpura (284)	S.	0.62	57	57	355	191	164	75	66	..	..	19	..
285	Sherpur (285)	P.	1.12	43	43	301	171	130	21	13	..	..	28	1
286	Kurasan (286)	P.	1.36	116	126	697	400	297	16	16	..	..	102	17
287	Perel (287)	..	0.50	22	25	169	86	83	32	30	..	..	11	..
288	Rajauli (288)	P.	0.99	87	87	531	293	238	10	10	..	..	50	1
289	Hussanpur (289)	..	0.55	61	61	418	230	188	105	83	..	..	54	3
290	Naigla (290)	M.	1.49	73	75	424	233	191	50	45	..	..	52	17
291	Andheri (291)	..	0.57	63	63	457	239	218	71	66	..	..	14	1
292	Mirzapur (292)	..	0.52	28	28	164	80	84	48	51	..	..	4	..
293	Birkheri (293)	P.	0.98	76	76	393	218	175	41	38	..	..	32	7
294	Ghanauli (294)	..	0.81	69	69	408	216	192	13	12	..	..	18	1
295	Okhal (295)	..	0.51	31	31	157	82	75	..	..	..	..	13	7
296	Khanpur Zabana (296)	P.	1.02	81	82	426	204	222	102	104	..	..	73	33
297	Bakarpur (297)	..	0.42	39	39	214	104	110	35	29	..	..	26	7
298	Kheri Jattan (298)	Mp(2).	1.01	87	87	451	248	203	125	103	..	..	43	1
299	Raju Majra (299)	..	0.24	28	30	180	101	79	44	34	..	..	6	..
300	Barsoo Majra (300)	...	0.89	24	28	157	83	74	2	..	..	..	6	..

AREAS

Total (I—IX)		Workers I		II		III		IV		V		VI		VII		VIII		IX		Non-Workers X		Sl. No.
M	F	M	F	M	F	M	F	M	F	M	F	M	F	M	F	M	F	M	F	M	F	
16	17	18	19	20	21	22	23	24	25	26	27	28	29	30	31	32	33	34	35	36	37	
inhabited																						251
93	9	33	1	13	..	1	..	32	7	..	..	..	..	8	..	..	..	6	1	69	126	252
55	4	48	..	..	..	..	..	5	4	..	..	..	..	..	..	..	..	2	..	38	73	253
96	25	60	1	1	..	..	..	25	24	..	..	..	..	1	..		..		..	77	117	254
66	18	49	..	1	..	..	..	15	18	..	..	..	..	..	..	..	..	1	..	35	91	255
94	15	71	7	5	..	..	..	8	6	2	..	..	..	1	..	..	..	7	2	125	203	256
67	1	50	..	..	..	3	..	3	1	..	..	..	..	2	..	..	..	9	..	83	136	257
102	5	26	1	27	..	12	..	..	..	6	..	..	..	..	..	..	..	31	4	85	167	258
15	..	15	..	..	..	..	..	..	..	..	..	..	..	..	..	..	..	..	..	12	26	259
88	..	84	..	..	..	..	..	..	..	..	..	..	..	..	..	..	..	4	..	65	149	260
100	26	53	5	11	..	..	..	36	21	..	..	..	..	..	..	..	..	..	..	114	175	261
168	..	143	..	8	..	5	..	3	..	..	..	..	..	3	..	..	..	6	..	104	230	262
185	4	140	..	12	..	..	..	22	4	..	..	..	..	1	..	1	..	9	..	184	315	263
108	..	100	..	..	..	..	..	8	..	..	..	..	..	..	..	..	..	..	..	74	157	264
203	42	80	..	14	..	..	..	81	37	..	..	1	..	5	..	3	..	19	5	169	301	265
280	22	184	2	6	..	16	..	24	20	1	..	1	..	7	..	..	..	41	..	202	372	266
33	..	28	..	..	..	..	..	4	..	..	..	..	..	..	..	..	..	1	..	28	63	267
13	..	13	..	..	..	..	..	..	..	..	..	..	..	..	..	..	..	..	..	9	19	268
357	33	154	..	31	..	1	..	69	6	3	..	6	..	18	..	2	..	73	27	334	592	269
166	..	116	..	34	..	..	..	14	..	..	..	..	..	..	..	..	..	2	..	150	233	270
145	2	120	..	3	..	..	..	..	..	..	..	..	..	..	..	1	..	21	2	111	222	271
96	1	85	..	..	..	..	..	3	..	..	..	..	..	..	..	..	..	8	1	89	137	272
6	..	3	..	..	..	..	..	..	..	..	..	..	..	..	..	1	..	2	..	32	33	273
100	1	87	..	..	..	1	..	3	..	1	..	..	..	5	..	..	..	3	1	117	209	274
37	1	37	1	..	..	..	..	..	..	..	..	..	..	..	..	..	..	..	..	63	69	275
26	.	23	..	..	..	2	..	..	..	..	..	..	..	..	..	..	..	1	..	37	45	276
82	1	50	..	3	..	..	..	10	..	..	..	..	..	7	..	..	..	12	1	86	146	277
51	..	32	..	18	..	..	..	..	..	..	..	..	..	..	..	..	..	1	..	56	91	278
95	2	58	..	7	..	..	..	4	1	11	..	..	..	2	..	..	..	13	1	133	225	279
98	5	55	1	33	3	..	..	..	..	..	..	..	..	1	..	..	..	9	1	129	209	280
208	12	145	..	30	1	..	..	15	1	..	..	..	..	3	..	..	..	15	10	208	354	281
82	..	52	..	25	..	1	..	4	..	..	..	..	..	..	..	..	..	..	..	102	149	282
74	3	50	..	16	..	2	..	..	..	1	..	..	..	1	..	..	..	4	3	85	127	283
99	1	55	1	35	..	1	..	5	..	..	..	..	..	..	..	..	..	3	..	92	163	284
77	4	49	1	11	..	2	..	3	1	4	..	..	..	4	..	..	..	4	2	94	126	285
187	2	127	..	..	..	24	..	3	..	6	1	6	..	7	..	4	..	10	1	213	295	286
40	..	28	..	5	..	..	..	2	..	..	..	..	..	..	..	..	..	5	..	46	83	287
153	6	129	..	..	..	3	..	9	4	2	2	..	..	2	..	..	..	8	..	140	232	288
100	10	49	1	14	..	9	..	..	..	7	4	..	..	3	..	..	..	18	5	130	178	289
122	9	76	2	5	..	9	..	14	2	2	..	1	..	5	..	..	..	10	5	111	182	290
131	..	94	..	9	..	6	..	2	..	7	..	..	..	2	..	..	..	11	..	108	218	291
44	..	25	..	..	..	..	..	..	..	..	..	..	..	..	..	..	..	19	..	36	84	292
110	1	76	..	15	..	..	..	5	1		..	..	..	2	..	..	..	12	..	108	174	293
105	..	98	..	1	..	..	..	..	..	..	..	4	..	..	..	..	..	2	..	111	192	294
42	.	40	..	..	..	..	..	..	..	..	..	..	..	1	..	..	..	1	..	40	75	295
108	20	82	2	3	..	2	..	13	16	..	..	..	..	4	..	..	..	4	2	96	202	296
46	1	32	..	6	..	..	..	2	1	..	..	..	..	..	..	..	..	6	..	58	109	297
137	10	74	.	25	..	..	..	21	4	..	1	..	..	3	..	..	..	14	5	111	193	298
52	..	42	..	8	..	1	..	..	..	..	..	..	..	..	..	..	..	1	..	49	79	299
46	..	42	..	3	..	1	..	..	..	..	..	..	..	..	..	..	..	..	..	37	74	300

RURAL

Sl. No.	Village (Hadbast No.)	Amenities	Area in Sq. Miles	Occupied Houses	Households	Total Population			Scheduled Castes		Scheduled Tribes		Literate & Educated	
						P	M	F	M	F	M	F	M	F
1	2	3	4	5	6	7	8	9	10	11	12	13	14	15
301	Barhaman Majra (301)	..	0.67	59	59	290	137	153	22	24	..	..	51	23
302	Raipur Viran (302)	..	0.51	39	40	242	124	118	96	92	..	..	21	3
303	Ahmedpur (303)	..	0.61	23	24	178	81	97	48	54	..	..	20	7
304	Sian Majra (304)	..	0.82	52	61	348	183	165	21	16	..	..	51	16
305	Akbarpur (305)	P.	0.47	30	30	148	79	69	5	3	..	..	42	17
306	Balopur (306)	..	0.51	30	32	223	125	98	64	58	..	..	29	2
307	Malk (307)	..	0.58	38	40	266	147	119	55	52	..	..	35	5
308	Hussani (308)	..	0.97	112	113	647	360	287	86	92	..	..	99	5
309	Kolarpur (309)	..	1.16	71	71	396	207	189	57	44	..	..	74	19
310	Jagatpur (310)	..	0.24											*Un-*
311	Nabipur (311)	P.	0.44	46	46	262	137	125	77	68	..	..	23	4
312	Rao Majra (312)	..	0.84	11	11	79	44	35	18	9	..	..	2	3
313	Bhoj Rajpura (313)	..	1.35	238	251	1,100	601	499	61	59	..	..	25	2
314	Bhoj Kodna (314)	P.	0.81	85	94	582	307	275	19	14	..	..	58	13
315	Bhoj Paunta (315)	..	0.76	76	79	530	285	245	27	25	..	..	51	12
316	Bhoj Plasra (316)	..	1.02	156	178	868	486	382	80	67	..	..	16	..
317	Bhoj Mataur (317)	P.	1.45	208	236	1,359	728	631	53	61	..	..	129	4
318	Bhoj Dhari (318)	P.	0.78	74	75	452	237	215	25	25	..	..	39	..
319	Bhoj Naita (319)	..	0.50	51	52	206	121	85	12	5	..	..	7	..
320	Tipra (320)	..	0.46	68	69	352	192	160	1	..	..	..	28	..
321	Darda (321)	..	0.26	35	35	174	92	82	27	20	..	..	8	..
322	Koti (322)	P.	0.92	105	105	501	262	239	28	32	..	..	22	..
323	Kothi (323)	..	0.38	41	42	177	93	84	51	48	..	..	6	..
324	Jabial (324)	P.D.Po.	0.52	109	111	654	341	313	52	39	..	..	159	20
325	Balag (325)	..	0.32	36	36	236	130	106	2	1	..	..	25	..
326	Nangal (326)	P.	2.51	230	230	1,280	686	594	28	30	..	..	70	2
327	Doomawala (327)	M.D.Mp.	2.49	169	169	1,006	525	481	110	95	..	..	126	45
328	Laharpur (328)	Po.	0.59	18	18	108	60	48	18	15	..	..	4	..
329	Udhamgarh (329)	..	0.66	19	19	95	52	43	..	..	..	..	8	..
330	Asgarpur (330)	..	0.89	15	15	104	55	49	..	..	..	..	3	—
331	Nizampur (331)	..	0.80	23	23	169	88	81	1	..	..	..	39	4
332	Rathouli (332)	..	0.66	42	44	267	159	108	50	30	..	..	54	17
333	Rajpur (333)	..	0.22	24	24	132	71	61	5	12	..	..	15	..
334	Galawadi (334)	P.	0.71	55	55	322	172	150	36	31	..	..	54	2

AREAS

Total (1—IX)		Workers I		II		III		IV		V		VI		VII		VIII		IX		Non-Workers X		Sl. No.
M	F	M	F	M	F	M	F	M	F	M	F	M	F	M	F	M	F	M	F	M	F	
16	17	18	19	20	21	22	23	24	25	26	27	28	29	30	31	32	33	34	35	36	37	
56	..	37	..	6	..	2	..	3	..	..	..	..	..	3	..	..	..	5	..	81	153	301
58	6	27	2	1	..	3	..	1	..	4	..	11	..	..	..	..	..	11	4	66	112	302
38	9	22	8	3	..	2	..	..	1	..	..	6	..	..	..	..	..	5	..	43	88	303
84	4	54	..	1	..	1	..	16	..	4	..	..	..	..	..	..	..	8	4	99	161	304
29	2	14	1	..	..	..	..	4	..	..	..	..	..	..	..	..	..	11	1	50	67	305
62	3	36	..	4	..	2	..	4	..	..	..	..	..	..	..	..	..	16	3	63	95	306
74	2	50	..	7	..	..	..	3	..	..	..	..	..	..	..	..	..	14	2	73	117	307
192	16	120	..	27	..	2	..	27	8	..	..	..	..	..	..	..	..	16	8	168	271	308
99	6	67	..	4	..	1	..	12	6	..	..	..	..	1	..	1	..	13	..	108	183	309
inhabited																						310
77	1	41	..	26	..	..	..	4	..	..	..	..	..	..	..	..	..	6	1	60	124	311
26	..	26	..	..	..	..	..	..	..	..	..	..	..	..	..	..	..	..	..	18	35	312
410	16	374	3	2	..	..	..	..	13	25	..	..	..	3	..	..	..	6	..	191	483	313
177	..	154	..	11	..	..	..	6	..	1	..	..	..	..	..	..	..	5	..	130	275	314
193	167	177	158	2	1	..	..	9	8	..	..	..	..	1	..	..	..	4	..	92	78	315
331	26	247	7	..	..	..	..	48	19	..	..	..	..	..	..	..	..	36	..	155	356	316
463	19	356	6	..	..	3	..	7	6	81	6	..	..	1	..	..	..	15	1	265	612	317
161	98	148	..	..	..	..	..	10	98	..	..	..	..	3	..	..	..	..	..	76	117	318
84	59	74	58	1	..	..	..	5	1	..	..	..	..	..	..	1	..	3	..	37	26	319
137	102	122	102	1	..	..	..	3	..	..	..	..	..	1	..	1	..	9	..	55	58	320
71	55	57	51	4	..	..	..	7	4	..	..	..	..	2	..	..	..	1	..	21	27	321
184	128	178	128	..	..	..	..	5	..	..	..	..	..	..	..	..	..	1	..	78	111	322
59	41	48	38	4	1	..	..	4	2	..	..	..	..	..	..	..	..	3	..	34	43	323
222	71	143	69	1	..	23	..	24	1	..	..	..	..	6	..	2	..	23	1	119	242	324
76	4	71	2	1	..	..	..	2	2	..	..	..	..	..	..	..	..	2	..	54	102	325
434	139	418	137	1	1	1	..	8	..	..	..	..	..	1	..	..	..	5	1	252	455	326
288	9	203	3	26	1	18	..	8	1	2	1	..	..	6	..	1	..	24	3	237	472	327
39	1	26	1	6	..	..	..	7	..	..	..	..	..	..	..	..	..	..	..	21	47	328
31	..	29	..	..	..	..	..	2	..	..	..	..	..	..	..	..	..	..	..	21	43	329
37	1	27	..	..	..	..	..	9	1	..	..	..	..	..	..	..	..	1	..	18	48	330
47	14	32	13	8	..	..	..	4	1	..	..	..	..	..	..	..	..	3	..	41	67	331
89	44	55	36	12	3	..	..	6	2	..	..	..	..	1	..	..	..	15	3	70	64	332
38	..	33	..	4	..	..	..	1	..	..	..	..	..	..	..	..	..	..	..	33	61	333
88	..	74	..	9	..	..	..	3	..	..	..	..	..	..	..	..	..	2	..	84	150	334

Sl. No.	Town/Ward/Block	Amenities	Area in Sq. Miles	Occupied Houses	Households	Total Population			Scheduled Castes		Scheduled Tribes		Literate & Educated	
						P	M	F	M	F	M	F	M	F
1	2	3	4	5	6	7	8	9	10	11	12	13	14	15
1	SADAURA —		4.56	1,515	1,571	7,775	4,007	3,768	503	420	..	..	2,105	1,190
	Block (1)	..		140	140	651	331	320	207	176	..	..	112	41
	,, (2)	..		117	117	652	346	306	..	..	..	..	166	78
	,, (3)	..		75	79	386	197	189	..	..	..	..	109	68
	,, (4)	..		71	71	306	167	139	4	4	..	..	106	44
	,, (5)	..		84	108	560	275	285	..	..	..	..	187	123
	,, (6)	..		82	82	340	186	154	..	..	..	..	119	83
	,, (7)	..		93	93	441	226	215	2	..	..	..	137	106
	,, (8)	..		94	98	593	314	279	16	12	..	..	104	25
	,, (9)	..		68	85	483	247	236	..	..	..	..	117	67
	,, (10)	..		90	90	513	240	273	..	..	..	..	149	117
	,, (11)	..		131	131	602	304	298	1	..	..	..	216	128
	,, (12)	..		73	74	335	170	165	..	..	..	..	122	87
	,, (13)	..		54	54	210	115	95	2	1	..	..	75	33
	,, (14)	..		73	73	331	173	158	42	34	..	..	93	51
	,, (15)	..		118	118	582	291	291	6	5	..	..	184	107
	,, (16)	..		89	90	462	247	215	79	71	..	..	52	10
	,, (17)	..		63	68	328	178	150	144	117	..	..	57	22

AREAS

Total (I—IX)		Workers I		II		III		IV		V		VI		VII		VIII		IX		Non-Workers X		Sl. No.
M	F	M	F	M	F	M	F	M	F	M	F	M	F	M	F	M	F	M	F	M	F	
16	17	18	19	20	21	22	23	24	25	26	27	28	29	30	31	32	33	34	35	36	37	
1,685	215	364	4	39	1	25	1	228	97	102	16	81	..	354	1	67	..	425	95	2,322	3,553	1
156	33	19	2	19	1	12	1	69	24	6	1	1	..	10	..	4	..	16	4	175	287	
133	15	67	1	7	..	1	..	..	10	18	2	..	..	19	..	3	..	18	2	213	291	
78	1	4	..	..	..	1	..	23	1	7	..	3	..	22	..	7	..	11	..	119	188	
81	11	..	..	..	..	..	..	11	3	14	7	5	..	27	..	3	..	21	1	86	128	
90	2	19	1	..	..	2	..	5	..	3	..	..	..	35	..	7	..	19	1	185	283	
64	..	2	..	..	..	1	..	9	..	2	..	5	..	10	..	3	..	32	..	122	154	
102	16	9	..	2	..	1	..	26	7	..	..	7	..	21	..	4	..	32	9	124	199	
142	19	96	..	1	..	..	..	8	18	..	..	13	..	4	..	1	..	19	1	172	260	
103	17	45	..	1	..	..	..	5	12	11	..	4	..	20	..	3	..	14	5	144	219	
86	2	8	..	..	..	1	..	1	..	9	..	..	..	43	..	3	..	21	2	154	271	
110	16	14	..	..	..	1	..	3	11	16	4	4	..	41	..	5	..	26	1	194	282	
73	6	5	..	2	..	..	..	12	..	5	.	2	..	25		8	..	14	6	97	159	
57	3	..	..	..	..	..	..	10	1	..	..	..	..	14	..	3	..	30	2	58	92	
81	3	6	..	..	..	..	..	11	1	2	..	2	..	15	..	1	..	44	2	92	155	
109	14	3	..	..	..	..	..	32	9	7	1	2	..	43	1	7	..	15	3	182	277	
121	2	67	..	7	..	1	..	1	..	1	..	1	..	2	..	1	..	40	2	126	213	
99	55	..	..	..	..	4	..	2	..	1	1	32	..	3	..	4	..	53	54	79	95	

Sl. No.	Village (Hadbast No.)	Amenities	Area in Sq. Miles	Occupied Houses	Households	Total Population			Scheduled Castes		Scheduled Tribes		Literate & Educated	
						P	M	F	M	F	M	F	M	F
1	2	3	4	5	6	7	8	9	10	11	12	13	14	15
1	Dangdheri (15)	P.	0.93	62	62	374	199	175	93	71	..	..	70	15
2	Manakpur (14)	P.Po.	0.47	54	54	352	194	158	72	53	..	..	39	7
3	Dudiana (13)	..	1.11	72	72	459	243	216	101	82	..	..	57	19
4	Lohgarh (16)	..	0.57	39	39	240	123	117	61	61	..	..	23	7
5	Patti Jatan (15)	..	1.48	2	2	8	5	3	..	..	..	..	..	..
6	Devinagar (12)	..	0.64	34	34	214	121	93	14	12	..	..	1	..
7	Sadupur (17)	..	0.66	46	46	283	144	139	70	70	..	..	37	6
8	Patti Sneikhan (6)	..	0.40	1	1	1	1	..	..	..	..	..	..	..
9	Kakru (18)	P.Po.	0.66	134	134	747	402	345	137	107	..	..	145	42
10	Patti Rangran (7)	..	0.60	3	3	20	12	8	..	..	..	..	..	..
11	Ghel (11)	..	1.56	144	144	838	469	369	125	81	..	..	182	52
12	Nizampur (10)	P.	0.88	27	27	140	74	66	34	31	..	..	26	13
13	Khatauli (22)	P.	1.05	88	89	561	309	252	179	162	..	..	80	5
14	Mandhaur (21)	..	1.01	84	88	551	295	256	149	134	..	..	61	7
15	Sultanpur (20)	P.	0.46	94	99	500	284	216	21	15	..	..	167	74
16	Suba Akbarpur (1)	..	1.41	3	3	20	10	10	..	..	..	..	7	5
17	Patti Kalalan (4)	..	1.22	23	23	117	61	56	..	..	..	..	6	3
18	Kolu Majra (9)	..	0.27	24	24	123	64	59	51	44	..	..	9	2
19	Laharsa (8)	P.	0.39	60	60	344	184	160	119	101	..	..	82	27
20	Panjokhra (23)	M.T(2).D.Po.S.E(A). E (D).	4.72	370	374	2,233	1,213	1,020	267	257	..	..	382	175
21	Janetpur (27)	P.	0.83	87	87	421	234	187	117	97	..	..	112	37
22	Barnala (29)	P.E(D).	0.82	111	113	718	394	324	47	43	..	..	177	38
23	Patti Acharjan (3)	..	1.05	45	45	259	130	129	130	129	..	..	8	..
24	Kalar Heri (24)	P.E(D).	2.00	162	162	992	542	450	164	159	..	..	156	20
25	Tundla (25)	P.	0.55	197	199	1,443	788	655	97	91	..	..	191	23
26	Tundli (26)	..	0.19	75	75	443	239	204	124	110	..	..	36	4
27	Garnala (28)	..	1.25	150	150	950	515	435	232	206	..	..	159	7
28	Dhankana (31)	P.	0.67	104	105	621	324	297	99	97	..	..	135	63
29	Dhulkot (30)	P.	1.07	145	162	762	430	332	185	157	..	..	202	58
30	Patti Mehar (2)	..	1.59	71	71	409	211	198	172	177	..	..	65	18
31	Singhanwala (187)	..	0.68	59	59	334	183	151	40	38	..	..	49	15
32	Boh (94)	P.D.Mp(3).Po.E(D).	2.20	410	419	2,379	1,291	1,088	288	218	..	..	541	178
33	Jandli (33)	P.	1.52	201	201	1,016	556	460	219	191	..	..	160	49
34	Sondha (34)	P.	1.55	124	124	688	370	318	76	66	..	..	99	26
35	Nasirpur (188)	P.	0.75	75	75	396	200	196	76	70	..	..	75	38
36	Rupa Majra (45)	..	0.39	51	51	339	182	157	1	..	..	..	33	4
37	Sarangpur (46)	P.	0.65	99	99	502	264	238	258	233	..	..	24	3
38	Ramgarh *alias* Sharifpur(95)	P.	0.78	53	53	342	184	158	2	1	..	..	21	..
39	Saria Mehdood (189)	..	0.09											*Un-*
40	Monerheri (97)	..	0.85	57	57	367	200	167	38	30	..	..	13	..
41	Shahabpur (106)	..	0.57	27	27	207	100	107	..	..	..	..	11	2
42	Chandpura (96)	..	0.35	23	23	139	78	61	56	44	..	..	8	6
43	Kanwala (36)	P.	1.61	258	258	1,509	799	710	205	193	..	..	311	97
44	Babial (93)	M.H.D (2).Mp(2). P& T. E (D).	1.24	1,150	1,171	6,396	3,418	2,978	795	664	..	..	1,639	709
45	Sarsheri (92)	..	0.72	104	106	677	369	308	62	54	..	..	89	22
46	Kanwli (35)	..	0.48	59	59	386	215	171	35	26	..	..	42	14
47	Matehari Jatan (37)	P.	0.78	78	78	434	223	211	58	51	..	..	40	11
48	Dhurala (43)	..	0.90	89	89	538	283	255	77	75	..	..	86	27
49	Dhurkra (44)	P.Po.S.	1.80	119	119	715	396	319	81	70	..	..	92	26
50	Sheikh Majra (246)	..	0.21											*Un-*

AREAS

Total (I—IX)		I		II		III		IV		V		VI		VII		VIII		IX		Non-Workers		Sl. No.
Workers																						
M	F	M	F	M	F	M	F	M	F	M	F	M	F	M	F	M	F	M	F	M	F	
16	17	18	19	20	21	22	23	24	25	26	27	28	29	30	31	32	33	34	35	36	37	
115	3	32	..	30	..	3	..	2	..	2	..	..	..	..	..	..	..	46	3	84	172	1
91	.	61	..	7	..	..	..	..	..	7	..	..	..	..	..	..	..	16	..	103	158	2
105	..	57	..	4	..	..	.	2	..	..	..	..	..	3	..	1	..	38	..	138	216	3
71	2	34	..	18	..	2	..		..	2	..	..	..	1	..	..	..	14	2	52	116	4
2	1	2	1	..	..		..	..	..	..	..	..	..	..	..	..	..	..	..	3	2	5
65	44	47	5	18	39	..	..	..	..	..	..	..	..	..	..	..	..	..	..	56	49	6
71	4	29	..	12	..	3	..	1	1	..	..	2	..	..	..	3	..	21	3	73	135	7
..	..	..	..	..	..	..	..	..	..	..	..	..	..	..	..	..	..	..	..	1	..	8
185	5	35	1	103	3	..		8	..	..	..	..	..	25	..	..	..	14	1	217	340	9
5	..	5	..	..	..	..	..	..	..	..	..	..	..	..	..	..	..	..	..	7	8	10
239	2	114	..	50	..	..	..	17	..	4	..	6	..	7	..	13		28	2	230	367	11
36	1	12	..	4	..	..	..	1	..	..	..	..	..	5	..	1	..	13	1	38	65	12
159	5	38	..	20	..	1	..	23	..	7	..	..	..	..	..	2	..	68	5	150	247	13
163	4	68	..	29	1	13	2	7	..	4	..	1	..	2	..	1	..	38	1	132	252	14
171	8	16	2	9	..	1	..	2	..	3	..	112	8	7	.	13	..	8	1	113	208	15
5	..	..	..	4	..	..	..	..	..	..	..	..	..	..	..	..	..	1	..	5	10	16
31	22	8	..	21	22	..	..	..	..	..	..	..	..	..	..	..	..	2	...	30	34	17
33	..	21	..	4	..	.	..	3	..	1	..	..	..	..	..	1	..	3	..	31	59	18
81	7	17	..	10	..	1	..	24	5	1	1	..	..	5	..	1	..	22	1	103	153	19
648	12	370	..	134	..	2	..	46	7	2	..	4	..	15	..	5	..	70	5	565	1,008	20
102	4	28	..	5	..	..	..	12	..	11	2	7	..	2	..	3	..	34	2	132	183	21
169	1	91	..	2	..	2	..	6	..	..	..	11	..	3	..	1	..	53	1	225	323	22
60	5	12	..	2	..	..	..	18	..	..	..	..	..	2	..	2	..	24	5	70	124	23
274	5	128	..	35	..	10	..	10	..	20	..	11	..	..	..	4	..	56	5	268	445	24
398	4	115	..	..	..	3	..	43		17	..	6	..	9	..	7	..	198	4	390	651	25
134	..	60	..	6	..	..	..	1	..	..	..	..	..	..	..	1	..	66	..	105	204	26
279	5	111	..	15	..	1	..	39	3	..	..	..	..	6	..	1	..	106	2	236	430	27
130	8	41	..	1	..	6	..	9	6	5	..	9	..	5	..	7	..	47	2	194	289	28
204	9	23	1	7	..	10	3	2	..	15	..	16	..	5	..	10	..	116	5	226	323	29
99	9	26	1	3	..	..	..	21	8	16	..	1	..	2	..	..	..	30	..	112	189	30
81	1	29	..	2	..	..	..	25	..	4	1	2	..	2	..	..	..	17	..	102	150	31
576	13	145	3	54	..	..	..	46	6	53	..	3	..	62	..	32	..	181	4	715	1,075	32
314	16	107	..	18	..	2	..	36	5	7	..	11	..	2	..	27	..	104	11	242	444	33
185	10	81	3	8	..	..	..	22	2	2	..	..	..	9	..	1	..	62	5	185	308	34
92	2	10	1	6	..	1	..	..	..	4	..	2	..	20	..	2	..	47	1	108	194	35
82	7	59	3	3	..	1	..	..	1	11	3	..	..	..	..	2	..	6	..	100	150	36
147	6	45	1	2	..	1	..	3	2	12		..	..	4	..	1	..	79	3	117	232	37
89	..	42	..	..	..	..	..	..	..	12	..	1	..	..	..	5	..	29	..	95	158	38
inhabited																						39
88	..	51	..	18		..	..		..	4	..	1	..	1	..	..	..	13	..	112	167	40
42	..	40	..	1	..	..		1	..	..	..	..	..	..	..	..	..	..	..	58	107	41
33	..	2	..	3	..	..	..	3	..	8	..	2	..	2	..	1	..	12	..	45	61	42
379	3	141	..	9	..	..	..	52	1	12	..	3	..	31	1	13	..	118	1	420	707	43
1,607	155	177	1	1	..	24	3	148	83	253	3	33	..	148	..	86	..	732	65	1,811	2,823	44
170	3	93	1	..	..	..	..	..	..	25	..	4	..	5	..	6	..	37	2	199	305	45
98	8	48	2	..	..	..	..	16	..	1	..	..	..	..	..	..	..	33	6	117	163	46
114	8	56	1	21	2	..	..	7	2	..	..	..	..	6	..	..	..	24	3	109	203	47
141	7	78	..	12		1	..	10	1	..	..	..	..	1	..	3	..	36	6	142	248	48
200	4	117	..	37	..	..		..	1	10	..	1	..	1	..	2	..	32	3	196	315	49
inhabited																						50

AMBALA TAHSIL **A. VILLAGE**

RURAL

Sl. No.	Village (Hadbast No.)	Amenities	Area in Sq. Miles	Occupied Houses	Households	Total Population			Scheduled Castes		Scheduled Tribes		Literate & Educated	
						P	M	F	M	F	M	F	M	F
1	2	3	4	5	6	7	8	9	10	11	12	13	14	15
51	Anandpur Jalsera (38)	P.Mp(2). Po.	2.48	232	232	1,425	751	674	245	212	..	..	174	48
52	Dudhla (247)	..	0.06											*Un-*
53	Rawalan (39)	..	0.64	47	47	245	137	108	50	40	..	..	29	2
54	Ladana (42)	P.	0.67	58	58	397	225	172	36	26	..	..	53	10
55	Balana (47)	M.Mp. Po.	4.15	355	358	2,152	1,159	993	346	308	..	..	291	100
56	Sular (50)	P.Mp (2).	1.55	176	177	1,096	587	509	191	167	..	..	168	41
57	Bhari (49)	..	0.66	44	44	295	170	125	74	45	..	..	23	..
58	Ahma (51)	..	0.82	44	44	264	146	118	27	21	..	..	25	4
59	Qurbanpur (52)	P.	0.84	35	39	233	129	104	27	19	..	..	27	3
60	Barnigan (53)	..	0.27	16	17	147	81	66	21	21	..	..	13	2
61	Dangrian (194)	..	0.62	35	35	241	140	101	9	4	..	..	16	..
62	Shadipur (260)	..	0.53											*Un-*
63	Malakpur (118)	Mp.	0.46	36	36	231	137	94	23	16	..	..	48	10
64	Toba (259)	..	1.16	113	133	679	379	300	246	197	..	..	58	1
65	Pilkhni (107)	P.Po.	3.54	303	303	1,914	1,022	892	243	209	..	..	260	50
66	Rattanheri (105)	P.	1.33	108	108	638	342	296	175	156	..	..	69	11
67	Mahmoodpur (117)	..	1.37	102	102	712	380	332	81	71	..	..	63	29
68	Nagal (258)	..	0.18	12	12	66	35	31	35	31	..	..	4	..
69	Mahtabgarh (256)	..	0.38	39	39	207	104	103	18	15	..	..	35	8
70	Behbalpura (255)	..	0.25	35	35	243	119	124	29	37	..	..	18	..
71	Kapuri (104)	..	0.38	18	18	131	72	59	2	2	..	..	6	..
72	Rawlan (98)	P.	1.27	116	123	758	421	337	110	100	..	..	81	10
73	Sapera (103)	P.	1.30	129	129	835	461	374	220	199	..	..	101	32
74	Salarheri (248)	..	1.59	59	61	399	230	169	88	58	..	..	64	21
75	Mithapur (252)	..	0.43	20	20	133	62	71	..	..	..	..	29	20
76	Kharukhera (253)	Mp.	0.32	28	28	166	92	74	47	39	..	..	24	7
77	Khuda Khurd (99)	..	0.54	52	52	401	215	186	74	66	..	..	19	..
78	Khuda Kalan (100)	P.Mp. Po.	1.09	121	121	820	459	361	121	104	..	..	108	25
79	Khudi (102)	..	0.35	5	5	55	26	29	..	..	..	..	6	..
80	Rampura (91)	..	0.43	29	31	228	121	107	8	5	..	..	47	21
81	Khojkipur (90)	..	0.46	34	34	199	118	81	53	33	..	..	37	1
82	Nagal (89)	M.D(2). Rhc.Mp. Po.	0.75	69	70	426	224	202	78	81	..	..	44	8
83	Samheri (254)	P.Mp.	3.58	255	255	1,479	793	686	238	190	..	..	196	33
84	Kardhan (88)	P.Mp.	0.91	155	156	976	545	431	127	98	..	..	60	10
85	Nanhera (85)	P.E(D).	0.44	325	344	1,550	891	659	303	242	..	..	259	71
86	Machhonda (82)	E (D).	1.45	199	199	1,116	631	485	247	203	..	..	124	30
87	Machhondi (81)	..	0.44											*Un-*
88	Shahpur (80)	M.Mp(2). Po.E(D).	3.65	522	525	2,956	1,597	1,359	287	260	..	..	536	218
89	Ghasitpur (86)	..	0.50	79	79	430	255	175	137	88	..	..	67	4
90	Brahman Majra (87)	P.	0.87	67	67	318	182	136	73	51	..	..	31	10
91	Begampur (84)	E(D).	0.54	53	53	325	171	154	26	26	..	..	47	16
92	Miranpur (83)	..	0.13											*Un-*
93	Ugara (245)	..	1.22	88	88	454	253	201	65	93	..	..	55	4
94	Bara (244)	P.	1.53	123	123	748	410	338	161	140	..	..	87	20
95	Dhurali (240)	P.	0.74	57	57	378	190	188	61	62	..	..	34	6
96	Marzapur (237)	...	0.37	29	29	172	91	81	12	12	..	..	22	3
97	Behbalpur (40)	P.	0.33	38	38	284	151	133	40	44	..	..	22	3
98	Begu Majra (239)	P.	0.45	24	24	154	84	70	22	20	..	..	27	1
99	Bhamukheri (41)	P.Mcw.	3.25	219	223	1,362	740	622	171	153	..	..	153	29
100	Manka (48)	..	0.30											*Un-*

AREAS

Total (I—IX)		Workers I		II		III		IV		V		VI		VII		VIII		IX		Non-Workers X		Sl. No.
M	F	M	F	M	F	M	F	M	F	M	F	M	F	M	F	M	F	M	F	M	F	
16	17	18	19	20	21	22	23	24	25	26	27	28	29	30	31	32	33	34	35	36	37	
398	50	223	22	27	..	..	..	39	15	7	..	2	..	14	..	2	..	84	13	353	624	51
inhabited																						52
68	2	27	..	17	..	..	..	8	1	1	..	..	..	..	..	..	..	15	1	69	106	53
103	4	80	1	6	2	..	..	6	1	..	..	..	..	2	..	..	..	9	..	122	168	54
586	15	339	2	70	..	3	..	36	6	29	2	4	..	24	..	15	..	66	5	573	978	55
311	38	170	10	65	3	1	..	38	23	2	..	..	..	15	..	1	..	19	2	276	471	56
88	1	55	1	12	..	..	..	18	..	..	..	..	..	1	..	..	..	2	..	82	124	57
74	3	45	..	8	..	..	..	14	..	..	..	..	..	2	..	..	..	5	3	72	115	58
68	2	52	..	6	..	..	..	6	1	1	..	..	..	1	..	..	..	2	1	61	102	59
39	..	24	..	8	..	..	..	3	..	..	..	2	..	..	..	..	..	2	..	42	66	60
74	1	69	..	..	..	2	..	3	..	..	..	..	..	..	..	..	..	..	1	66	100	61
inhabited																						62
72	..	55	..	6	..	1	..	1	..	..	..	..	..	..	..	..	..	9	..	65	94	63
194	17	94	12	30	..	1	..	23	5	..	..	..	..	..	..	..	..	46	..	185	283	64
504	67	287	34	78	18	10	..	51	13	4	..	..	..	19	1	2	..	53	1	518	825	65
167	5	99	..	1	..		..	17	1	1	..	4	..	3	..	1	..	41	4	175	291	66
222	13	126	..	27	..	20	..	23	1	1	..	..	..	4	..	1	..	20	12	158	319	67
17	..	16	..	..	..	..	..	..	..	..	..	..	..	..	..	..	..	1	..	18	31	68
56	1	50	..	..	..	..	..	..	..	..	1	..	..	2	..	1	..	3	..	48	102	69
66	..	55	..	..	..	8	..	..	..	..	..	..	..	..	..	..	..	3	..	53	124	70
36	1	31	..	..	..	..	..	..	..	..	..	..	..	..	..	..	..	5	1	36	58	71
221	4	132	3	..	..	13	..	7	..	9	..	..	..	2	..	2	..	56	1	200	333	72
224	..	98	..	51	..	1	..	8	..	2	..	7	..	18	..	..	..	39	..	237	374	73
105	2	37	1	7	..	..	..	10	..	9	..	3	..	..	..	1	..	38	1	125	167	74
31	..	23	..	..	..	..	..	1	..	..	..	2	..	..	..	1	..	4	..	31	71	75
50	..	28	..	1	..	..	..	6	..	..	..	..	..	1	..	..	..	14	..	42	74	76
106	17	81	15	10	..	1	..	..	..	4	..	..	..	..	..	..	..	10	2	109	169	77
234	24	141	8	2	..	..	..	46	1	8	..	2	..	13	..	2	..	20	15	225	337	78
17	..	11	..	..	..	..	..	6	..	..	..	..	..	..	..	..	..	..	..	9	29	79
66	1	43	..	5	..	..	..	6	..	2	..	..	..	..	1	..	..	10	..	55	106	80
54	..	20	..	5	..	2	..	8	..	..	..	..	..	3	..	..	..	16	..	64	81	81
106	..	57	..	3	..	2	..	6	..	..	..	..	..	3	..	1	..	34	..	118	202	82
392	44	204	3	54	..	3	..	57	10	..	..	4	..	9	3	1	..	60	28	401	642	83
266	12	94	..	33	..	..	2	56	6	29	..	..	..	14	..	6	..	34	4	279	419	84
457	16	68	1	10	..	..		21	6	130	1	12	..	21	..	56	..	139	8	434	643	85
353	10	183	3	8	..	13		16	1	16	..	2	..	23	..	23	..	69	6	278	475	86
inhabited																						87
800	7	425	..	111	1	1	..	38	3	44		12	..	42	..	40	..	87	3	797	1,352	88
119	..	45	..	7	..	..	..	5	..	..	..	1	..	3	..	17	..	41	..	136	175	89
99	12	46	3	5	..	3	1	6	1	8	..	..	..	1	..	..	..	30	7	83	124	90
86	9	43	..	3	..	4	..	9	4	3	..	..	..	1	..	..	..	23	5	85	145	91
inhabited																						92
131	7	69	..	13	..	..	..	18	4	..		2	..	3	..	2	..	24	3	122	194	93
226	7	104	2	42	..	1	..	6	1	3	..	..	..	10	..	2	..	58	4	184	331	94
96	6	77	..	2	..	..	..	4	2	1	..	..	..	..	..	..	..	12	4	94	182	95
48	..	31	..	6	..	4	..	2	..	..	..	..	..	..	..	..	..	5	..	43	81	96
69	..	61	..	..	..	..	..	..	..	2	..	..	..	..	..	..	..	6	..	82	133	97
46	5	36	..	..	..	..	..	5	2	..	..		..	..	..	..	..	5	3	38	65	98
354	4	274	2	..	..	..	..	15		14	..	..	..	8	..	1	..	42	2	386	618	99
inhabited																						100

AMBALA TAHSIL **A. VILLAGE**

RURAL

Sl. No.	Village (Hadbast No.)	Amenities	Area in Sq. Miles	Occupied Houses	Households	Total Population			Scheduled Castes		Scheduled Tribes		Literate & Educated	
						P	M	F	M	F	M	F	M	F
1	2	3	4	5	6	7	8	9	10	11	12	13	14	15
101	Hamonpur (226)	Mp.	1.00	81	82	490	269	221	140	112	..	..	56	22
102	Matehri Shiekhan (227)	P.Po.	1.05	86	86	474	257	217	33	20	..	..	98	51
103	Gobindgarh (228)	P.	0.48	14	14	126	67	59	56	45	..	..	18	4
104	Muzafra (190)	P.	0.69	39	39	331	177	154	44	44	..	..	39	6
105	Mastpur (191)	P.	1.90	83	83	518	279	239	60	46	..	..	73	11
106	Aminpur (193)	..	0.91	38	38	279	154	125	80	63	..	..	5	..
107	Tar (192)	P.Mp.	1.31	79	79	479	270	209	78	54	..	..	66	8
108	Asmailpur (195)	P.	1.25	65	67	410	219	191	58	51	..	..	14	3
109	Malaur (196)	...	1.04	52	52	326	174	152	36	28	..	..	10	2
110	Bhorangpur (197)	P.	1.65	85	86	605	325	280	65	57	..	..	56	2
111	Ghaghru (198)	..	0.69	11	11	54	34	20	11	7	..	..	5	..
112	Munda Mazra (200)	..	0.42	21	21	106	67	39	..	..	..	..	36	11
113	Daudpur (201)	...	0.81	18	18	127	63	64	3	5	..	..	9	..
114	Banhpur (202)	...	0.49	12	12	83	50	33	..	..	..	..	6	2
115	Panjola (204)	..	0.93	47	47	299	177	122	80	53	..	..	30	5
116	Khaira (308)	P.	1.69	66	68	488	277	211	83	68	..	..	73	10
117	Landiali (307)	P.S. E(A).	1.67	92	95	608	335	273	87	63	..	..	52	4
118	Tamnauli (122)	P.	2.22	100	102	551	280	271	70	65	..	..	73	24
119	Sabapur (119)	D.	0.76	67	57	378	208	170	78	68	..	..	51	12
120	Gola (120)	P.	2.96	98	104	642	331	311	181	168	..	..	31	8
121	Goli (121)	..	0.65	6	7	63	31	32	13	16	..	..	7	4
122	Nahamni (123)	P.Po.	2.85	223	236	1,243	646	597	290	260	..	..	170	66
123	Saha (115)	M(2). D.Mp(3). Po.	3.35	410	410	2,395	1,231	1,164	362	308	..	..	544	303
124	Laha (257)	—	0.62											*Un-*
125	Kalpi (300)	Po.	1.94	150	150	917	494	423	238	193	..	..	82	20
126	Rampur (113)	P.	1.00	104	104	772	443	329	104	88	..	..	109	15
127	Chhapra (112)	Po.	0.56	40	41	345	191	154	46	42	..	..	38	..
128	Dhakola (114)	P.	0.95	66	68	421	237	184	115	92	..	..	77	21
129	Jawahargarh (109)	..	0.36	36	36	235	138	97	32	24	..	..	62	10
130	Bihta (110)	M(2). H.C.D.Mp(4). Po. S.	4.29	573	617	3,893	2,052	1,841	903	800	..	..	644	174
131	Akbarpur (250)	..	0.92	13	13	71	39	32	39	32	..	..	..	..
132	Tepla (108)	P. Po.	2.53	235	235	1,316	703	613	165	124	..	..	198	56
133	Phalail Majra (251)	..	0.45	26	26	141	74	67	58	48	..	..	19	2
134	Manglai (101)	P.Mp.	1.40	123	125	806	448	358	215	175	..	..	88	18
135	Sambhalka (249)	P.D. Mp. Po.	3.22	296	296	1,853	1,024	829	394	316	..	..	218	49
136	Dukheri (184)	P.D. Rhc. Mp(2).Po.	3.92	277	281	1,675	918	757	393	323	..	..	245	58
137	Ghasitpur (301)	..	0.45	46	46	289	173	116	49	36	..	..	55	8
138	Mehergarh (111)	P.	0.40	41	41	205	110	95	41	37	..	..	33	9
139	Dhurala (183)	P.T.	1.98	183	183	1,036	586	450	183	153	..	..	172	56
140	Haldri (302)	P. T.S. E(A).	1.35	144	144	956	527	429	93	83	..	..	177	41
141	Langar (303)	P.S. E(A).	0.64	40	40	288	169	119	66	44	..	..	37	6
142	Chhani (304)	P.S. E(A).	0.60	50	50	319	175	144	66	51	..	..	55	11
143	Chudiala (181)	P. Po. S. E(A).E(D).	1.43	140	147	895	475	420	213	187	..	..	147	60
144	Chudiali (182)	P.E(A). E(D).	1.03	46	46	305	169	136	37	29	..	..	54	13
145	Dubli (180)	P. E(A).	0.68	87	87	528	283	245	129	117	..	..	85	17
146	Khanpur (186)	P.	1.03	47	50	600	325	275	85	69	..	..	121	24
147	Pharauli (185)	P.S. E(D).	0.70	67	67	394	221	173	60	55	..	..	44	2
148	Mohra (76)	P. Po. E(D).	3.61	303	303	1,585	840	745	264	248	..	..	181	33
149	Bohawa (79)	..	0.40											*Un-*
150	Kotkachhna Khurd(78)	...	1.05	54	54	287	154	133	46	48	..	..	28	9

AREAS

Total (I—IX)		I		II		III		IV		V		VI		VII		VIII		IX		X		Sl. No.
Workers																				Non-Workers		
M	F	M	F	M	F	M	F	M	F	M	F	M	F	M	F	M	F	M	F	M	F	
16	17	18	19	20	21	22	23	24	25	26	27	28	29	30	31	32	33	34	35	36	37	
129	1	52	..	25	..	2	..	6	1	5	.	2	..	6	..	2	..	29	..	140	220	101
117	6	50	..	15	..	3	..	2	1	3	1	..	..	13	2	7	..	24	2	140	211	102
34	1	22	..	10	1	..	..	..	..	..	..	..	..	..	..	1	..	1	..	33	58	103
89	1	52	.	36	..	..	..	..	..	..	..	..	..	..	..	..	..	1	1	88	153	104
152	16	109	3	7	..	9		3	1	5	2	5	..	4	..	..	..	10	10	127	223	105
82	4	31		42	2	..	..	9	2	..	..	..	..	..	..	..	..	..	..	72	121	106
137	3	68	..	52	1	..	..	9	..	..	..	..	..	3	..	..	..	5	2	133	206	107
101	..	61	..	6	..	3	..	2	..	1	..	1	..	5	..	..	..	22	..	118	191	108
92	..	70	..	2	..	..	..	14	..	..	..	..	..	..	..	..	..	6	..	82	152	109
144	2	120	1	6	..	..	..	8	1	2	..	..	..	..	..	..	..	8	..	181	278	110
23	..	18	..	2	..	..	..	..	..	..	..	..	..	1	..	..	..	2	..	11	20	111
25	3	19	..	..	..	..	..	1	3	..	..	2	..	..	..	..	..	3	..	42	36	112
37	..	35	..	2	..	..	..	..	..	..	..	..	..	..	..	..	..	..	..	26	64	113
20	1	20	1	..	..		..	..	.	..	..	..	..	..	..	..		..	..	30	32	114
90	..	71	..	3	..	..	..	5	..	..	..	..	..	..	..	..	..	11	..	87	122	115
130	1	88	1	13	.	3	..	4	..	4	..	1	..	2	.	..	..	15	..	147	210	116
172	27	123	..	29	..	..	..	15	..	..	..	..	..	..	..	..	..	5	27	163	246	117
135	5	72	..	12	..	1	..	18	3	..	2	..	..	16	..	1	..	15	..	145	266	118
102	5	41	2	3	1	2	..	3	..	5	..	..	..	5	..	..	..	43	2	106	165	119
165	1	141	.	3	..	2	..	9	..	..	..	..	..	4	..	..	..	6	1	166	310	120
15	..	14	..	1		..	..	..	..	..	..	..	..	..	..	..	..	..	..	16	32	121
352	24	165	3	56	..	..	..	79	14	2	..	1	..	14	..	..	..	35	7	294	573	122
581	67	243	7	60	..	.	..	107	32	15	2	..	..	61	..	3	..	92	26	650	1,097	123
inhabited																						124
274	11	206	4	6	..	..	..	19	1	3	1	..	..	9	..	..	..	31	5	220	412	125
203	13	100	4	23	..	4	..	25	6	1	..	8	..	2	..	1	..	39	3	240	316	126
86	..	52	..	9	..	..	..	8	..	1	..	..	..	2	..	..	..	14	..	105	154	127
123	5	97	3	22	..	..	..	1	..	..	..	..	..	..	..	..	..	3	2	114	179	128
65	1	50	1	7	..	..	..	1	..	1	..	..	..	..	..	..	..	6	..	73	96	129
953	63	364	1	106	..	9	..	136	30	8	..	4	..	55	1	19	..	252	31	1,099	1,778	130
29	..	19	..	2	..	..	..	5	..	..	..	..	..	..	..	..	..	3	..	10	32	131
360	8	259	4	11	..	2	..	11	..	2	..	1	..	24	1	..	..	50	3	343	605	132
41	2	13	1	9	..	..	..	5	..	1	..	..	..	1	..	..	..	12	1	33	65	133
238	34	103	5	102	21	.	..	23	5	..	..	2	..	..	..	..	..	8	3	210	324	134
530	18	332	..	44	8	8	..	28	5	8	..	2	..	20	..	6	..	82	5	494	811	135
520	63	302	28	102	2	2	.	1	20	34	1	1	..	13	..	12	..	53	12	398	694	136
76	..	57	..	..	..	1	..	..	..	..	..	..	..	1	..	1	..	16	..	97	116	137
44	..	23	..	7	..	..	.	2	..	..	..	1	..	5	..	1	..	5	..	66	95	138
302	19	104	..	54	1	3	3	11	1	10	2	..	..	7	1	40	..	73	11	284	431	139
268	4	168	..	38	..	1	..	14	1	2	..	..	..	6	..	10	..	29	3	259	425	140
87	1	62	..	14	..	..	..	6	1	1	..	..	..	..	..	..	..	4	..	82	118	141
77	3	56	..	4	..	..	..	5	3	2	..	..	..	1	..	..	..	9	..	98	141	142
230	57	137	46	6	..	1	..	7	3	4	..	4	..	8	..	2	..	61	8	245	363	143
79	4	49	..	5	1	4	..	7	..	..	..	..	..	..	..	1	..	13	3	90	132	144
147	8	70	..	27	..	7	1	3	2	2	..	1	..	1	..	1	..	35	5	136	237	145
158	4	88	..	25	..	..	..	12	1	1	..	..	..	3	..	..	..	29	3	167	271	146
114	2	70	..	9	..	..	..	2	..	..	..	..	..	7	..	..	..	26	2	107	171	147
513	20	281	8	58	..	13	..	25	4	1	1	10	..	19	..	18	..	88	7	327	725	148
inhabited																						149
74	2	58	..	3	..	..	..	..	1	..	..	..	..	5	1	2	..	6	..	80	131	150

Sl. No.	Village (Hadbast No.)	Amenities	Area in Sq. Miles	Occupied Houses	Households	Total Population			Scheduled Castes		Scheduled Tribes		Literate & Educated	
						P	M	F	M	F	M	F	M	F
1	2	3	4	5	6	7	8	9	10	11	12	13	14	15
151	Kotkachhna Kalan (77)	P.	1.07	60	60	369	196	173	..	..	..	..	29	6
152	Dhanora (75)	..	1.55	103	103	579	313	266	51	36	..	..	15	1
153	Babaheri (243)	..	0.60	39	39	236	129	107	52	50	..	..	36	5
154	Tharwa (242)	Mp (3).	2.19	200	200	1,175	639	536	224	168	..	..	200	61
155	Majri (236)	Mp.	1.43	122	122	785	423	362	119	113	..	..	118	28
156	Dhanori (74)	P. Po.	1.32	98	98	596	329	267	72	59	..	..	67	18
157	Ojlan (73)	P.	0.64	54	54	360	190	170	44	45	..	..	34	3
158	Fazailpur (72)	P.	0.90	52	52	338	179	159	26	17	..	..	58	22
159	Mardon (235)	H. Po.	0.51	44	44	267	148	119	61	51	..	..	31	11
160	Bichpari (234)	...	0.39	22	22	187	102	85	6	8	..	..	30	3
161	Laliana (233)	P.	0.64	50	50	363	205	158	52	40	..	..	57	4
162	Bersan (232)	..	0.79	22	22	136	77	59	..	..	..	..	9	..
163	Tejan (311)	..	0.78	38	44	223	120	103	52	47	..	..	14	1
164	Mohri (310)	H. Mp.	2.74	146	147	891	485	406	144	118	..	..	125	21
165	Kalal Majra (312)	..	0.65											*Un-*
166	Lakhnaur Sahib (309)	P.	1.04	49	54	321	178	143	58	49	..	..	52	9
167	Sakhraon (225)	P.	1.57	57	60	418	220	198	46	39	..	..	70	13
168	Khawaspur (229)	..	0.37	31	31	192	103	89	41	38	..	..	11	..
169	Hassanpur (224)	D.S.	1.08	48	50	289	160	129	5	3	..	..	49	20
170	Adu Majra (230)	..	1.55	63	63	340	183	157	92	85	..	..	23	..
171	Nagal (223)	P.	2.10	146	146	805	438	367	79	63	..	..	144	35
172	Segti (62)	..	1.06	41	41	215	131	84	13	13	..	..	47	9
173	Segta (54)	P.	1.15	23	23	225	115	110	20	15	..	..	12	2
174	Mahmoodpur (222)	P.	0.69	37	37	118	65	53	16	10	..	..	4	..
175	Baknaur (199)	M.Mp. Po.	1.51	140	140	896	485	411	145	116	..	..	168	40
176	Bamba (221)	..	0.47	31	31	164	83	81	71	76	..	..	10	2
177	Ala-Udin Majra (219)	..	0.63	14	14	63	33	30	33	30	..	..	1	..
178	Mian Majra (220)	P.	0.35	28	28	160	79	81	79	81	..	..	3	..
179	Khana Majra (211)	P.	0.66	79	79	460	249	211	95	81	..	..	60	21
180	Rattangarh (203)	..	0.56	5	5	56	33	23	..	..	..	..	1	..
181	Regian (238)	..	0.20											*Un-*
182	Udepur (210)	P.	0.64	49	49	245	127	118	9	6	..	..	43	18
183	Batrohan (209)	P.	1.28	115	115	722	403	319	119	89	..	..	90	8
184	Rasulpur (212)	...	0.36	28	29	160	80	80	3	2	..	..	26	5
185	Chugna (218)	..	0.28	21	21	97	51	46	51	46	..	..	..	..
186	Meetlan (217)	...	0.34	44	44	250	135	115	123	105	..	..	16	1
187	Khurchanpur (205)	P.	0.62	75	75	522	290	232	28	18	..	..	80	8
188	Laotan (206)	..	0.67	56	56	367	203	164	22	11	..	..	30	4
189	Nanyola (207)	H.D. Mp (2). Po.	2.14	347	350	1,988	1,130	858	141	114	..	..	357	110
190	Dhala Majra (208)	...	0.61	26	26	156	75	81	7	7	..	..	3	..
191	Jagoli (214)	..	0.67	55	55	287	156	131	..	..	..	..	30	8
192	Shiekhupura (213)	P.	0.65	63	63	370	200	170	50	37	..	..	62	22
193	Niharsi (215)	...	2.09	57	57	371	193	178	43	39	..	..	54	30
194	Niharsa (216)	..	0.29	16	16	81	43	38	43	38	..	..	4	..
195	Gorsian (55)	..	1.30	55	55	309	173	136	40	28	..	..	36	30
196	Bishangarh (61)	..	0.75	40	40	236	138	98	18	10	..	..	28	4
197	Baraula (65)	P(2).	1.43	100	105	770	402	368	105	83	..	..	107	61
198	Barauli (231)	P.	1.26	70	70	465	260	205	54	46	..	..	47	1
199	Jansna (56)	P.	1.63	76	77	476	255	221	75	79	..	..	72	21
200	Jansni (60)	P. Po.	2.15	193	196	1,159	622	537	87	89	..	..	173	51

AREAS

Total (I—IX)		Workers I		II		III		IV		V		VI		VII		VIII		IX		Non-Workers X		Sl. No.
M	F	M	F	M	F	M	F	M	F	M	F	M	F	M	F	M	F	M	F	M	F	
16	17	18	19	20	21	22	23	24	25	26	27	28	29	30	31	32	33	34	35	36	37	
105	..	81	..	18	..	..	..	..	..	..	..	1	..	1	..	..	..	4	..	91	173	151
178	2	121	1	28	..	1	..	14	..	..	..	1	..	1	..	..	..	12	1	135	204	152
71	5	45	1	5	..	2	..	1	..	2	..	..	..	1	..	2	..	13	4	58	102	153
343	53	197	..	8	..	18	23	7	1	9	4	2	..	13	1	2	..	87	24	296	483	154
216	8	124	..	28	..	7	..	17	2	4	..	2	..	8	1	..	..	26	5	207	354	155
135	1	87	..	8	..	22	1	3	..	1	..	..	..	3	..	..	..	11	..	194	266	156
98	2	46	..	38	..	..	..	2	..	..	..	..	..	2	..	..	..	10	2	92	168	157
94	..	39	..	27	..	1	..	15	..	..	..	..	..	4	..	2	..	6	..	85	159	158
69	5	39	3	4	..	..	..	3	..	..	..	..	..	1	..	2	..	20	2	79	114	159
44	..	34	..	2	..	..	..	1	..	1	..	..	..	..	..	..	..	6	..	58	85	160
91	..	43	..	15	..	1	..	..	..	1	..	4	..	2	..	..	..	25	..	114	158	161
39	..	36	..	3	..	..	..	..	..	..	..	..	..	..	..	..	..	..	..	38	59	162
54	11	35	1	6	1	..	..	11	9	..	..	..	..	..	..	1	..	1	..	66	92	163
258	25	139	2	39	..	29	..	12	6	4	4	2	..	1	..	4	..	28	13	227	381	164
inhabited																						165
93	9	44	1	17	..	8	..	4	5	..	..	1	..	2	..	..	..	17	3	85	134	166
121	..	71	..	19	..	..	..	19	..	..	..	..	..	..	..	2	..	10	..	99	198	167
66	..	39	..	18	..	..	..	4	..	..	..	..	..	..	..	..	..	5	..	37	89	168
85	4	55	..	5	..	1	..	11	1	..	..	..	..	2	..	2	..	9	3	75	125	169
105	..	70	..	28	..	4	..	2	..	..	..	..	..	1	..	..	..	..	..	78	157	170
214	..	131	..	6	..	7	..	12	..	1	..	7	..	8	..	1	..	41	..	224	367	171
75	7	33	..	4	..	1	1	..	..	..	..	5	..	..	1	..	..	32	5	56	77	172
67	..	39	..	13	..	..	..	10	..	..	..	..	..	3	..	..	..	2	..	48	110	173
35	..	24	..	11	..	..	..	..	..	..	..	..	..	..	..	..	..	..	..	30	53	174
232	15	168	2	8	..	4	..	22	13	..	..	2	..	8	..	3	..	17	..	253	396	175
46	4	40	4	..	..	..	..	..	..	..	..	..	..	..	..	..	..	6	..	37	77	176
22	11	22	10	..	..	..	..	..	..	..	..	..	..	..	..	..	..	..	1	11	19	177
50	..	44	..	1	..	..	..	..	..	..	..	..	..	..	..	..	..	5	..	29	81	178
129	..	113	..	3	..	..	..	2	..	1	..	..	..	..	..	..	..	10	..	120	211	179
18	..	18	..	..	..	..	..	..	..	..	..	..	..	..	..	..	..	..	..	15	23	180
inhabited																						181
72	..	63	..	3	..	..	..	3	..	..	..	1	..	1	..	..	..	1	..	55	118	182
198	6	146	1	7	..	1	..	17	4	..	..	..	..	2	..	..	..	25	1	205	313	183
37	7	34	7	2	..	..	..	..	..	..	..	..	..	1	..	..	..	..	..	43	73	184
28	2	27	1	..	..	..	1	..	..	..	..	..	..	..	..	..	..	1	..	23	44	185
67	3	53	2	..	..	..	..	..	..	..	..	..	..	..	..	..	..	14	1	68	112	186
152	..	96	..	5	..	1	..	19	..	3	..	..	..	6	..	..	..	22	..	138	232	187
107	6	106	1	..	..	..	..	..	..	..	..	..	..	..	..	..	..	1	5	96	158	188
584	10	328	1	54	1	1	..	107	3	1	..	5	..	45	..	1	..	42	5	546	848	189
51	..	47	..	1	..	..	..	1	..	..	..	1	..	..	..	..	..	1	..	24	81	190
77	..	68	..	1	..	..	..	1	..	1	..	..	..	1	..	1	..	4	..	79	131	191
103	18	81	16	1	..	..	..	6	..	1	..	..	..	4	..	1	..	9	2	97	152	192
105	5	80	..	..	..	12	..	1	..	..	..	1	..	3	..	..	..	8	5	88	173	193
23	..	21	..	..	..	2	..	..	..	..	..	..	..	..	..	..	..	..	..	20	38	194
77	14	52	2	3	..	8	4	4	..	..	..	1	..	4	..	..	..	5	8	96	122	195
79	5	53	..	..	..	9	..	..	..	..	..	12	..	1	..	1	..	3	5	59	93	196
212	54	140	45	22	..	..	..	33	6	1	..	..	..	1	..	2	..	13	3	190	314	197
133	..	101	..	19	..	..	..	7	..	..	..	..	..	3	..	..	..	3	..	127	205	198
137	1	102	1	12	..	..	..	8	..	5	..	..	..	6	..	..	..	4	..	118	220	199
268	11	118	1	50	1	1	..	13	3	4	1	3	..	21	..	1	..	57	5	354	526	200

AMBALA TAHSIL

A. VILLAGE

RURAL

Sl. No.	Village (Hadbast No.)	Amenities	Area in Sq. Miles	Occupied Houses	Households	Total Population			Scheduled Castes		Scheduled Tribes		Literate & Educated	
						P	M	F	M	F	M	F	M	F
1	2	3	4	5	6	7	8	9	10	11	12	13	14	15
201	Sonta (57)	P.	2.21	187	187	1,096	600	496	130	92	..	..	86	17
202	Sonti (58)	..	1.32	98	98	625	336	289	44	31	..	..	10	..
203	Mahlan (59)	P.	1.05	52	52	425	220	205	44	48	..	..	26	2
204	Kaleran (63)	P.S.	1.76	108	108	729	405	324	75	58	..	..	74	9
205	Jalalpur (64)	...	0.92	64	64	365	203	162	13	9	..	..	67	7
206	Malwa (66)	P.	1.01	52	52	354	196	158	28	29	..	..	55	7
207	Kaunkpur (67)	...	1.31	84	84	515	268	247	117	112	..	..	78	24
208	Nurpur (68)	P.	0.71	56	57	419	233	186	60	51	..	..	64	16
209	Durana (69)	M.H. Po.	2.44	228	234	1,427	759	668	77	73	..	..	302	97
210	Shahabpur (70)	Mp. E(A).	0.80	64	64	447	251	196	83	60	..	..	31	7
211	Mansurpur (71)	M.H. Mp (4).	0.39	32	32	203	108	95	36	36	..	..	20	5
212	Uplana (141)	P.	1.98	145	156	950	512	438	103	83	..	..	81	7
213	Thakarpura (130)	P.	2.09	166	168	926	497	429	155	126	..	..	141	38
214	Talheri Gujran (140)	P.	1.32	76	76	475	260	215	47	33	..	..	48	5
215	Ramgarh (139)	P. Po.	0.99	89	90	514	268	246	46	53	..	..	93	6
216	Gokalgarh (129)	M.	1.78	92	94	617	326	291	84	74	..	..	21	1
217	Tharwa (143)	M. Po.	1.59	42	42	271	148	123	32	28	..	..	5	..
218	Sahla (144)	P. Mp.	1.64	70	71	427	236	191	77	71	..	..	43	9
219	Sherpur (145)	P.D(2). Mp(2).Po. E(A).	0.58	67	67	353	190	163	32	25	..	..	76	31
220	Surdaheri (146)	P. Rhc. E(A).	2.55	215	215	1,178	642	536	221	180	..	..	132	34
221	Aliaspur (147)	...	0.70	44	44	255	132	123	78	75	..	..	18	..
222	Nurhad (142)	P.	1.74	51	54	318	167	151	42	41	..	..	38	8
223	Binjalpur (148)	P.M(2).Po.	2.35	168	168	1,041	544	497	238	210	..	..	151	34
224	Dhanori (261)	..	0.67	41	44	325	156	169	30	33	..	..	35	4
225	Alipur (264)	P.	1.10	62	63	358	186	172	39	42	..	..	38	3
226	Jamal Majra (262)	..	0.64	20	22	101	47	54	9	8	..	..	11	7
227	Duliana (149)	P.	1.54	122	122	675	359	316	69	71	..	..	103	18
228	Duliani (150)	P.	1.29	127	127	708	352	356	162	164	..	..	97	22
229	Tangail (136)	E(A).	1.39	57	58	321	162	159	69	66	..	..	48	20
230	Pattichanarthal (132)	..	0.62	102	133	623	309	314	..	..	..	..	194	122
231	Patti Bhageru (133)	H.D.Rhc.Mp(3). E(D).	1.75	177	184	1,115	585	530	59	45	..	..	223	95
232	Dhanora (313)	M.Mp.	3.05	225	225	1,176	609	567	229	210	..	..	146	41
233	Taprian (316)	...	0.53	32	36	239	130	109	50	34	..	..	14	1
234	Kakarkunda (315)	P.	1.47	37	37	293	164	129	92	69	..	..	17	..
235	Gaganheri (314)	..	1.61	73	73	429	227	202	42	47	..	..	30	..
236	Zafarpur (317)	P.Mp(2).	2.89	176	176	1,098	575	523	176	138	..	..	139	36
237	Sulakhni (318)	P.D(2).Mp(2).	0.78	74	74	407	210	197	97	82	..	..	43	15
238	Rolaheri (137)	...	0.31	11	11	84	38	46	30	30	..	..	2	..
239	Jharu Majra (138)	..	1.01	53	54	297	173	124	85	50	..	..	30	1
240	Paplotha (127)	..	1.66	59	59	419	232	187	30	21	..	..	23	3
241	Khera (128)	..	1.35	65	70	444	240	204	110	79	..	..	29	..
242	Hamidpur (299)	..	0.76	24	24	127	61	66	39	41	..	..	12	4
243	Hema Majra (125)	S.E(A).	1.64	78	84	444	236	208	75	68	..	..	50	7
244	Alapur (124)	Po.	0.64	26	26	168	94	74	49	38	..	..	27	8
245	Harra (163)	P.	1.50	98	100	623	340	283	170	136	..	..	71	16
246	Sohana (126)	P.Mp.	2.66	202	220	1,296	681	615	258	210	..	..	255	74
247	Gahlri (162)	..	1.21	54	54	276	154	122	85	69	..	..	16	5
248	Rajauli (161)	P.Mp.E(A).	1.50	156	156	904	455	449	94	76	..	..	159	79
249	Sharakpur (158)	.	1 04	63	63	410	213	197	95	78	..	..	53	15
250	Haryoli (164)	S.E(A).	1.15	59	60	345	181	164	80	78	..	..	38	6

AREAS

Total (I—IX)		I		II		III		IV		V		VI		VII		VIII		IX		X		Sl. No.
Workers																				Non-Workers		
M	F	M	F	M	F	M	F	M	F	M	F	M	F	M	F	M	F	M	F	M	F	
16	17	18	19	20	21	22	23	24	25	26	27	28	29	30	31	32	33	34	35	36	37	
312	7	222	3	21	1	..	..	17	..	23	1	10	1	8	..	..	..	11	1	288	489	201
175	2	159	2	2	..	..	..	13	..	..	.	..	..	..	..	..	..	1	..	161	287	202
96	..	77	..	5	..	..	..	7	..	..	..	..	..	3	..	..	..	4	..	124	205	203
213	..	151	..	46	..	..	..	11	..	..	..	.	..	4	..	..	..	1	..	192	324	204
108	..	63	..	26	..	1	..	2	..	..	..	..	..	14		..	..	2	..	95	162	205
92	4	63	..	15	..	2	..	2	..	1	1	2	..	2	..	..	..	5	3	104	154	206
127	10	86	1	17	..	1	..	7	..	..	..	3	..	..	..	..	..	13	9	141	237	207
99	2	54	..	24	..	..	..	6	..	..	..	..	..	1	..	..	..	14	2	134	184	208
345	12	168	..	39	..	2	..	24	5	7	..	1	..	44	..	2	..	58	7	414	656	209
126	..	88	..	30	..	..	..	3	..	1	..	1	..	1	..	..	..	2	..	125	196	210
51	..	34	..	13	..	..	..	..	..	..	..	..	..	4	..	..	..	..	..	57	95	211
289	13	179	4	32	..	1	..	37	5	29	4	..	..	1	..	..	..	10	..	223	425	212
231	3	153	1	50	..	6	..	14	1	1	..	..	..	2	1	..	..	5	..	266	426	213
140	9	85	..	23	..	5	1	13	2	..	..	..	..	3	..	..	..	11	6	120	206	214
136	4	85	3	21	..	..	..	7	1	1	..	1	..	3	..	..	..	18	..	132	242	215
186	2	142	2	27	..	..	..	6	..	..	..	..	..	1	..	..	..	10	..	140	289	216
91	..	73	..	11	..	1	..	5	..	..	..	..	..	..	..	..	..	1	..	57	123	217
119	6	81	3	29	1	1	..	3	1	..	.	..	..	..	..	..	..	5	1	117	185	218
95	48	55	41	8	..	..	..	6	3	..	..	..	..	3	..	..	..	23	4	95	115	219
333	21	226	15	36	..	1	..	23	3	..	1	..	..	10	...	..	.	37	2	309	515	220
72	..	47	..	2	..	1	..	..	..	1	..	..	..	..	..	1	..	20	..	60	123	221
82	..	58	..	3	..	.	..	8	..	..	..	1	..	2	..	..	..	10	.	85	151	222
263	50	141	23	48	2	2	..	23	16	4	..	1	..	15	..	2	..	27	9	281	447	223
87	9	76	5	.	..	..	..	5	1	..	..	..	..	2	..	..	..	4	3	69	160	224
106	21	62	2	3	..	..	.	12	7	15	9	..	..	3	..	..	..	11	3	80	151	225
19	3	17	1	..	..	..	..	..	2	..	..	..	..	..	..	1	..	1	..	28	51	226
161	7	111	..	11	..	..	..	17	3	2	..	..	..	2	..	..	..	18	4	198	309	227
174	26	126	18	7	..	..	..	11	6	1	..	1	..	..	..	1	..	27	2	178	330	228
73	26	51	21	2	..	1	..	..	1	..	..	6	..	1	...	..	..	12	4	89	133	229
140	9	21	..	..	..	..	..	12	1	12	2	13	..	47	..	3	..	32	6	169	305	230
296	34	142	2	18	..	2	..	29	23	2	..	4	..	31	..	2	..	66	9	289	496	231
329	37	208	9	32	..	5	..	18	19	8	..	1	..	6	..	1	..	50	9	280	530	232
73	3	66	..	3	..	1	1	..	..	..	..	1	..	..	..	..	..	2	2	57	106	233
83	4	60	..	14	2	5	..	3	2	..	..	..	..	..	..	..	..	1	..	81	125	234
124	18	108	11	5	3	..	..	8	4	..	..	..	..	1	..	..	..	2	..	103	184	235
327	54	214	43	49	2	3	..	23	6	6	..	2	..	10	..	3	..	17	3	248	469	236
106	24	58	19	14	..	1	..	6	3	..	..	..	..	1	..	1	..	25	2	104	173	237
19	..	16	..	..	..	..	..	..	..	..	..	..	..	..	..	..	..	3	..	19	46	238
93	2	69	..	3	..	..	..	4	..	..	..	..	..	..	.	..	..	17	2	80	122	239
138	1	89	1	1	..	..	..	40	..	..	..	..	..	2	..	..	..	6	..	94	186	240
121	6	71	..	20	..	..	.	6	3	1	..	1	..	.	..	..	..	22	3	119	198	241
26	..	22	..	..	..	.	..	1	..	..	..	..	..	1	..	..	..	2	..	35	66	242
116	5	57	..	22	..	..	..	9	1	..	..	..	..	1	..	..	..	27	4	120	203	243
52	..	25	..	1	..	..	..	7	..	..	..	.	..	..	..	..	..	19	.	42	74	244
171	9	93	4	37	1	2	..	13	2	1	..	..	..	..	..	1	..	24	2	169	274	245
311	6	168	..	45	..	..	..	17	4	1	..	1	..	32	..	1	..	46	2	370	609	246
72	2	35	1	25	..	..	..	3	1	..	..	..	..	3	..	..	..	6	..	82	120	247
196	14	118	3	19	1	4	..	25	9	..	..	.	..	10	..	1	..	19	1	259	435	248
101	7	64	4	7	..	2	..	10	3	..	..	2	..	2	..	3	..	11	..	112	190	249
67	..	49	..	..	..	..	..	1	..	1	..	..	..	..	..	11	..	5	..	114	164	250

AMBALA TAHSIL

A. VILLAGE

RURAL

Sl. No.	Village (Hadbast No.)	Amenities	Area in Sq. Miles	Occupied Houses	Households	Total Population P	Total Population M	Total Population F	Scheduled Castes M	Scheduled Castes F	Scheduled Tribes M	Scheduled Tribes F	Literate & Educated M	Literate & Educated F
1	2	3	4	5	6	7	8	9	10	11	12	13	14	15
251	Nagla (173)	P.	1.16	109	109	715	376	339	174	135	..	..	126	37
252	Sabga (168)	P.Mp.	2.78	130	137	869	480	389	66	76	..	..	175	46
253	Phusiala (172)	P.	1.42	99	104	613	325	288	48	47	..	..	109	20
254	Naraingarh (174)	S.E(A).	0.44	13	13	93	51	42	23	22	..	..	9	..
255	Bazeedpur (175)	S.E(A).	0.50	16	16	164	90	74	21	15	..	..	22	..
256	Kesri (176)	M.H.D(2).Po.S.E(A).	3.50	370	370	2,130	1,159	971	319	264	..	..	375	144
257	Landha (179)	P.S.E(A).	2.13	141	149	875	490	385	123	95	..	..	108	26
258	Denarpur (177)	P.E(A).	1.73	122	122	679	350	329	118	101	..	..	111	49
259	Hassanpur (178)	..	0.54	41	42	93	51	42	2	1	..	..	20	9
260	Punjail (171)	S.E(A).	1.26	47	47	252	133	119	49	55	..	..	41	15
261	Jahangirpur (265)	P.E(A).	1.08	64	76	397	181	216	61	76	..	..	65	28
262	Salahpur (263)	P.	0.66	47	48	284	144	140	47	91	..	..	23	7
263	Paonti (271)	E(A).	0.62	47	47	260	139	121	18	22	..	..	21	2
264	Khanahmadpur (270)	P.S.	0.89	99	100	553	256	297	6	6	..	..	89	14
265	Dheen (272)	P.T.D.Mp.Po.S. E(A).E(D).	3.76	338	338	1,884	984	900	396	335	..	..	287	93
266	Rukri (273)	P.S.	0.89	45	45	254	127	127	58	54	..	..	31	17
267	Sarsgarh (135)	P.	1.45	76	76	392	203	189	150	149	..	..	30	14
268	Mullana (131)	M.H.D.Rhc.Mp(2). P&T.S. E(A).E(D).	2.51	413	433	2,418	1,228	1,190	267	262	..	..	558	241
269	Bhudian (134)	S.E(A).	1.13	67	71	426	236	190	88	76	..	..	54	1
270	Semla (152)	P.S.E(A).	0.69	82	96	473	248	225	63	52	..	..	81	39
271	Holi (151)	P.D.Mp.E(D).	1.04	127	127	930	488	442	209	174	..	..	145	20
272	Ganganpur (274)	..	0.77	50	61	405	223	182	145	122	..	..	30	1
273	Maujgarh (289)	..	0.58	60	60	341	162	179	73	75	..	..	45	27
274	Sajanmajri (290)	..	0.77	31	31	169	82	87	26	38	..	..	29	18
275	Dadupur (159)	P.E(A).	0.37	99	101	545	286	259	103	92	..	..	100	34
276	Chahalmajra (160)	..	0.47	19	19	115	58	57	..	..	..	..	26	17
277	Tandwal (165)	M.Mp.Po.S.E(A).	2.29	202	202	1,214	647	567	196	170	..	..	177	43
278	Tandwali (166)	P.	0.75	112	112	664	321	343	159	147	..	..	63	33
279	Rajokheri (291)	M.E(A).	1.30	40	41	483	251	232	39	21	..	..	113	69
280	Raomajra (167)	P.E(A).	0.55	57	57	386	197	189	22	27	..	..	67	22
281	Sohata (298)	P.	1.12	61	61	401	201	200	57	65	..	..	62	15
282	Khanpura (169)	S.E(A).	0.43	44	44	289	155	134	39	45	..	..	35	3
283	Raramajra (170)	..	0.25											Un-
284	Ugala (293)	M.Mp(6).Po.S.E(A).	5.49	419	425	2,572	1,335	1,237	370	335	..	..	555	253
285	Jalubi (297)	E(A).	0.71	51	55	330	181	149	19	19	..	..	31	8
286	Abdulahgarh (296)	..	0.60	27	27	157	80	77	54	59	..	..	16	1
287	Kaserla Khurd (294)	P.E(A).	0.81	59	59	381	219	162	84	64	..	..	27	1
288	Kaserla Kalan (295)	P.T.	0.73	48	50	368	194	174	72	49	..	..	15	1
289	Barara (275)	P.D.Mp(6).P&T. E(A). E(D).	4.78	624	629	3,736	2,002	1,734	453	386	..	..	807	320
290	Sewan Majra (153)	P.E(A).	0.81	105	106	606	292	314	79	64	..	..	97	51
291	Mankamanki (269)	P.E(A).	1.55	122	124	697	333	364	176	170	..	..	80	27
292	Yakubpur (241)	..	0.18											Un-
293	Kansapur (266)	P.	0.29	34	34	181	99	82	4	6	..	..	37	6
294	Malakdhankotan (268)	P.	0.50	48	48	285	147	138	59	60	..	..	36	18
295	Bhekonpur (267)	S.	0.32	33	33	175	96	79	36	30	..	..	31	13
296	Malak Shiekhan (154)	..	0·48	50	50	250	131	119	34	31	..	..	28	14
297	Adhoya Musalmana (284)	P.Mp(2).Po.S.E(A). E(D).	1·69	208	208	1,160	604	556	159	136	..	..	251	85
298	Dia Majra (288)	E(A).	0·31	48	48	343	180	163	54	50	..	..	59	1
299	Soubhri (292)	P.S.E(A).	1·92	167	167	963	508	455	251	219	..	..	116	17
300	Nahra (276)	S.E(A).	0·74	50	50	305	168	137	37	27	..	..	65	23

AREAS

Total (I—IX)		I		II		III		IV		V		VI		VII		VIII		IX		X		Sl. No.
Workers																				Non-Workers		
M	F	M	F	M	F	M	F	M	F	M	F	M	F	M	F	M	F	M	F	M	F	
16	17	18	19	20	21	22	23	24	25	26	27	28	29	30	31	32	33	34	35	36	37	
193	15	74	1	32	..	..	..	34	6	..	..	..	..	6	..	10	..	37	8	183	324	251
259	18	133	2	2	..	..	..	12	..	1	..	..	..	5	..	1	..	105	16	221	371	252
154	9	136	3	..	..	..	..	2	..	..	..	..	..	..	..	..	..	16	6	171	279	253
27	..	21	..	..	..	..	..	..	..	..	..	..	..	..	..	..	..	6	..	24	42	254
44	..	32	..	..	..	..	..	3	..	..	..	..	..	1	..	..	..	8	..	46	74	255
587	61	272	4	110	..	13	..	35	10	12	5	7	..	24	..	4	..	110	42	572	910	256
241	4	155	..	55	..	..	..	15	..	..	..	..	..	3	..	2	..	11	4	249	381	257
172	25	97	3	6	3	11	3	14	4	..	..	3	..	10	8	..	..	31	4	178	304	258
29	3	12	..	1	..	..	..	..	..	..	..	..	..	..	1	..	..	16	2	22	39	259
70	..	35	..	22	..	..	..	3	..	..	..	..	..	9	..	..	..	1	..	63	119	260
88	54	68	49	2	..	..	..	3	1	..	..	..	..	1	..	2	..	12	4	93	162	261
73	16	60	13	4	..	1	..	6	3	..	..	..	..	..	..	2	..	..	..	71	124	262
74	..	60	..	1	..	..	..	6	..	1	..	..	..	..	..	..	..	6	..	65	121	263
118	70	97	66	..	..	..	..	1	2	2	1	..	..	2	..	..	..	16	1	138	227	264
485	71	264	38	70	1	8	..	50	9	3	..	3	..	19	..	3	..	65	23	499	829	265
58	..	51	..	4	..	..	..	1	..	1	..	..	..	1	..	..	..	..	..	69	127	266
108	..	97	..	3	..	..	..	..	..	..	..	..	..	1	..	..	..	7	..	95	189	267
609	79	264	14	15	..	6	3	54	27	24	3	9	..	72	..	13	..	152	32	619	1,111	268
111	3	65	1	18	..	..	..	6	..	1	..	..	..	1	..	2	..	18	2	125	187	269
105	27	60	5	14	..	1	..	10	19	2	..	..	..	3	..	1	..	14	3	143	198	270
243	15	138	..	15	..	..	..	33	5	3	..	..	..	1	..	..	..	53	10	245	427	271
106	1	60	..	12	..	..	..	6	..	1	..	..	..	..	..	..	..	27	1	117	181	272
65	14	49	14	2	..	1	..	2	..	4	..	1	..	1	..	1	..	4	..	97	165	273
35	2	22	2	5	..	..	..	1	..	..	..	..	..	1	..	2	..	4	..	47	85	274
137	9	79	1	9	..	..	..	13	..	3	..	1	..	7	..	8	..	17	8	149	250	275
28	..	21	..	1	..	..	..	..	..	..	..	1	..	2	..	2	..	1	..	30	57	276
323	43	133	2	85	.	5	..	28	30	1	4	..	..	12	..	21	..	38	7	324	524	277
135	6	71	1	47	..	2	1	2	2	1	..	..	..	4	..	2	..	6	2	186	337	278
112	9	70	7	2	..	2	..	7	..	..	..	2	..	10	..	3	..	16	2	139	223	279
101	..	89	..	3	..	..	..	4	..	..	..	1	..	..	..	..	..	4	..	96	189	280
112	9	66	..	12	..	5	1	..	..	8	2	..	..	3	..	..	..	18	6	89	191	281
74	..	49	..	17	..	..	..	4	..	..	..	4	..	..	..	..	..	..	..	81	134	282
inhabited																						283
647	106	305	14	34	..	2	..	131	49	2	..	4	..	55	..	10	..	104	43	688	1,131	284
97	3	75	..	2	..	1	..	3	1	1	..	1	..	3	..	..	..	11	2	84	146	285
47	2	41	..	1	..	..	..	2	1	..	..	..	..	..	..	..	..	3	1	33	75	286
103	1	86	1	1	..	..	..	2	..	2	..	1	..	1	..	..	..	10	..	116	161	287
94	2	52	..	14	..	..	..	2	..	3	..	1	..	1	..	..	..	21	2	100	172	288
1,005	90	362	21	28	..	7	..	112	42	44	1	6	..	120	..	74	..	252	26	997	1,644	289
128	69	112	63	1	..	..	..	3	2	..	..	..	..	1	..	1	..	10	4	164	245	290
169	24	132	24	2	..	..	..	4	..	1	..	1	..	2	..	1	..	26	..	164	340	291
inhabited																						292
44	12	16	10	1	..	..	..	6	1	3	..	4	..	1	..	..	..	13	1	55	70	293
64	12	45	11	3	..	..	..	..	1	..	..	..	..	3	..	..	..	13	..	83	126	294
44	23	39	23	..	..	..	..	..	..	..	..	..	..	..	..	..	..	5	..	52	56	295
74	..	33	.	12	..	..	..	1	..	..	..	..	..	..	..	..	..	28	.	57	119	296
283	66	122	46	4	..	8	..	25	13	3	..	8	..	51	.	4	..	58	7	321	490	297
94	13	80	11	1	..	..	.	3	1	..	..	1	..	..	..	..	..	9	1	86	150	298
274	6	201	1	38	1	1	.	18	3	1	..	2	..	5	..	4	..	4	1	234	449	299
88	..	66	..	7	..	..	..	..	..	2	..	..	..	5	..	1	..	7	..	80	137	300

AMBALA TAHSIL **A. VILLAGE**

RURAL

Sl. No.	Village (Hadbast No.)	Amenities	Area in Sq. Miles	Occupied Houses	Households	Total Population			Scheduled Castes		Scheduled Tribes		Literate & Educated	
						P	M	F	M	F	M	F	M	F
1	2	3	4	5	6	7	8	9	10	11	12	13	14	15
301	Thamber (155)	M.Mp(2).Po.E(A). E(D).	4·10	445	478	2,953	1,598	1,355	544	455	..	...	454	143
302	Tolanwali (285)	E(A).	0·93	5	5	42	24	18	24	18	..	..	5	..
303	Adhoyi (287)	P.S.E(A).	0·95	106	114	615	305	310	107	98	..	..	88	53
304	Dehra Salimpur (277)	P.Po.E(A).	2·37	187	187	1,091	559	532	172	174	..	..	186	75
305	Adhoya Hinduan (283)	H.Mp(2).S.E(A). E(D).	2·22	225	226	1,263	680	583	255	214	..	..	228	78
306	Kamasi (286)	P.Mp(2). S.E(A).	1·82	157	162	906	457	449	105	96	..	..	149	45
307	Kamas (282)	..	1·24	47	47	278	143	135	31	24	..	..	53	24
308	Malakpur (156)	E(A).	0·87	60	63	321	170	151	115	87	..	..	30	13
309	Manu Majra (157)	P.	0·41	73	74	485	252	233	117	114	..	..	42	..
310	Talheri Rangran (280)	E(A).	1·18	84	84	496	253	243	114	107	..	..	45	8
311	Akalgarh (281)	E(A).	0·34	35	35	205	98	107	16	24	..	..	21	4
312	Phokra (279)	..	0·82	27	27	127	67	60	46	45	..	..	10	3
313	Alawalpur (278)	E(A).	1·42	67	71	380	202	178	50	46	..	..	35	15
314	Danipur (23A)	..	1·21	31	31	171	103	68	27	12	..	..	8	..
315	Kalawar (24A)	P.	1·65	81	81	558	309	249	46	40	..	..	47	1
316	Chhapra (25A)	P.	2·15	112	112	867	472	395	65	57	..	..	75	8
317	Kangwal (26A)	P.	1·59	64	71	469	241	228	73	65	..	..	27	4
318	Roshanpura (27A)	—	0·81	45	45	275	157	118	15	13	..	..	1	..
319	Janatpura (28A)	E(A).	1·46	47	47	359	192	167	43	40	..	..	28	2
320	Jandheri (29A)	P.Mp.	2·11	92	92	612	353	259	23	15	..	..	31	1
321	Mandli (32)	—	0·10	1	3	21	13	8	..	..	..	..	..	.
322	Fatehpur (116)	..	0·46											*Un-*

AREAS

Total (I—IX)		I		II		III		IV		V		VI		VII		VIII		IX		Non-Workers X		Sl. No.
M	F	M	F	M	F	M	F	M	F	M	F	M	F	M	F	M	F	M	F	M	F	
16	17	18	19	20	21	22	23	24	25	26	27	28	29	30	31	32	33	34	35	36	37	
797	95	434	6	61	..	1	..	86	58	36	..	3	..	39	..	12	..	125	31	801	1,260	301
15	8	15	8	..	..	..	..	..	..	..	..	..	..	..	..	..	..	..	..	9	10	302
147	2	92	..	9	..	..	..	..	..	..	..	1	..	6	..	..	..	39	2	158	308	303
243	76	171	70	3	..	..	..	7	4	..	..	..	..	8	..	6	..	48	2	316	456	304
311	33	140	15	10	..	4	..	31	11	11	4	5	..	12	..	2	..	96	3	369	550	305
223	8	152	1	32	..	..	..	13	5	6	1	1	..	5	..	1	..	13	1	234	441	306
63	15	56	11	..	..	..	..	..	3	..	..	..	..	2	..	..	..	5	1	80	120	307
97	7	60	2	12	..	..	..	4	..	..	..	..	..	5	..	..	..	16	5	73	144	308
141	23	114	15	14	..	..	..	8	2	..	..	1	..	..	..	..	..	4	6	111	210	309
121	2	104	1	..	..	..	..	9	1	1	..	..	..	4	..	1	..	2	..	132	241	310
58	2	54	2	..	..	..	..	1	..	1	..	..	..	..	..	1	..	1	..	40	105	311
39	10	33	3	2	3	1	..	..	..	..	..	..	..	..	..	..	..	3	4	28	50	312
108	8	83	3	6	..	3	..	2	..	..	..	1	..	1	..	..	..	12	5	94	170	313
56	..	41	..	9	..	..	..	2	..	..	..	4	..	..	..	..	..	..	..	47	68	314
153	2	125	2	15	..	..	..	3	..	..	..	..	..	3	..	..	..	7	..	156	247	315
271	..	207	..	31	..	..	..	14	..	1	..	..	..	4	..	..	..	14	..	201	395	316
126	20	71	..	26	..	..	..	9	3	..	..	..	..	3	..	..	..	17	17	115	208	317
63	..	41	..	12	..	..	..	8	..	..	..	..	..	..	..	..	..	2	..	94	118	318
105	..	60	..	31	..	3	..	4	..	..	..	..	..	..	..	..	..	7	..	87	167	319
180	3	137	2	23	..	..	..	3	1	1	..	3	..	2	..	..	..	11	..	173	256	320
7	..	5	..	..	..	..	..	..	..	..	..	..	..	..	..	..	..	2	..	6	8	321
Inhabited																						322

Sl. No.	Town/Ward/Block	Amenities	Area in Sq. Miles	Occupied Houses	Households	Total Population P	Total Population M	Total Population F	Scheduled Castes M	Scheduled Castes F	Scheduled Tribes M	Scheduled Tribes F	Literate & Educated M	Literate & Educated F
1	2	3	4	5	6	7	8	9	10	11	12	13	14	15
1	AMBALA—		3·36	14,626	15,457	76,204	41,462	34,742	2,809	2,197	..	..	25,705	15,485
	Ward I—													
	Block (1)	..		98	98	428	238	190	..	..	..	..	121	73
	,, (2)	..		135	137	600	343	257	59	47	..	..	150	57
	,, (3)	..		69	69	385	213	172	91	55	..	..	99	55
	,, (4)	..		121	121	602	341	261	69	65	..	..	182	71
	,, (5)	..		100	100	579	309	270	..	..	..	..	206	98
	,, (6)	..		113	113	568	303	265	..	..	..	..	170	92
	,, (7)	..		105	105	567	304	263	17	14	..	..	167	91
	,, (8)	..		112	112	584	305	279	26	17	..	..	183	108
	,, (9)	..		129	129	639	355	284	20	20	..	..	247	160
	,, (10)	..		147	147	765	386	379	7	5	..	..	247	169
	,, (11)	..		108	108	567	301	266	137	120	..	..	153	69
	,, (12)	..		98	100	588	309	279	172	64	..	..	91	24
	,, (13)	..		83	83	416	224	192	5	8	..	..	95	39
	,, (14)	..		164	167	892	497	395	67	53	..	..	208	114
	,, (15)	..		138	138	531	300	231	11	10	..	..	127	61
	,, (16)	..		108	110	626	334	292	212	195	..	..	100	37
	,, (17)	..		101	101	534	279	255	223	208	..	..	87	37
	,, (18)	..		104	105	617	318	299	170	165	..	..	93	34
	,, (19)	..		108	109	692	357	335	3	2	..	..	211	94
	Ward II—													
	Block (20)	..		45	50	484	248	236	12	10	..	..	160	100
	,, (21)	...		86	93	502	262	240	..	..	..	..	169	107
	,, (22)	...		92	92	550	296	254	..	..	..	..	206	121
	,, (23)	..		106	109	564	291	273	19	18	..	..	138	59
	,, (24)	...		111	111	650	337	313	71	46	..	..	198	121
	,, (25)	..		110	114	829	550	279	39	28	..	..	353	89
	,, (26)	..		112	113	664	440	224	107	72	..	..	250	44
	,, (27)	..		150	150	739	392	347	..	..	..	..	177	85
	,, (28)	..		84	84	432	223	209	35	28	..	..	168	114
	,, (29)	..		94	94	494	263	231	..	7	..	..	173	118
	,, (30)	..		81	81	428	223	205	3	3	..	..	126	67
	,, (31)	..		105	105	532	283	249	..	..	..	..	197	140
	,, (32)	..		93	93	468	232	236	..	..	..	..	171	113
	,, (33)	..		91	91	386	206	180	..	..	..	..	122	64
	,, (34)	..		101	101	506	259	247	..	..	..	..	180	141
	,, (35)	..		109	109	538	279	259	..	..	..	..	164	109
	,, (36)	..		77	77	464	228	236	..	..	..	..	154	124
	,, (37)	..		114	114	583	315	268	9	9	..	..	218	125
	,, (38)	..		72	72	364	174	190	..	..	..	..	122	103
	,, (39)	..		77	107	634	320	314	..	..	..	..	234	196
	,, (40)	..		117	117	569	307	262	..	..	..	..	249	196
	,, (41)	..		132	133	692	343	349	..	..	..	..	250	193
	,, (42)	..		77	77	416	221	195	..	..	..	..	173	121
	,, (43)	..		97	97	479	253	226	..	..	..	..	194	109
	,, (44)	..		61	127	625	326	299	..	..	..	..	215	129
	,, (45)	..		68	69	464	216	248	8	10	..	..	164	123
	Ward III—													
	Block (46)	..		83	83	508	250	258	..	..	..	..	186	160
	,, (47)	..		99	112	530	267	263	27	29	..	..	161	88
	,, (48)	...		102	102	558	288	270	36	31	..	..	150	94
	,, (49)	..		94	94	531	281	250	..	..	..	..	190	130
	,, (50)	..		119	125	559	283	276	..	..	..	..	198	153
	,, (51)	..		80	80	440	230	210	..	..	..	..	159	107
	,, (52)	...		69	69	382	194	188	2	..	..	..	114	85
	,, (53)	..		95	95	478	268	210	..	..	..	..	186	111
	,, (54)	...		57	57	328	177	151	9	10	..	..	103	60
	,, (55)	..		122	122	605	313	292	..	..	..	..	184	121
	,, (56)	..		188	188	834	465	369	4	..	..	..	304	175
	,, (57)	..		20	21	60	42	18	..	..	..	..	20	7
	,, (58)	...		49	49	215	128	87	..	..	..	..	73	42
	,, (59)	...		27	27	152	80	72	2	4	..	..	52	43
	,, (60)	..		93	93	585	294	291	..	..	..	..	252	218

AREAS

Workers																				Non-Workers		Sl. No.
Total (I—IX)		I		II		III		IV		V		VI		VII		VIII		IX		X		
M	F	M	F	M	F	M	F	M	F	M	F	M	F	M	F	M	F	M	F	M	F	
16	17	18	19	20	21	22	23	24	25	26	27	28	29	30	31	32	33	34	35	36	37	
19,113	1,587	497	47	128	11	307	34	877	331	3,093	74	898	4	4,292	43	2,059	5	6,962	1,038	22,349	33,155	1
121	5	9	..	12	..	2	..	16	3	26	..	1	..	25	..	15	..	15	2	117	185	
193	6	2	..	..	..	4	..	11	..	58	5	8	..	38	..	50	..	22	1	150	251	
119	11	..	..	..	..	12	..	12	4	30	2	2	..	21	..	9	..	33	5	94	161	
175	5	24	1	8	..	3	..	25	1	34	..	2	..	25	..	19	..	35	3	166	256	
133	..	7	..	..	..	..	..	10	..	37	..	11	..	27	..	15	..	26	..	176	270	
163	9	21	..	2	..	..	..	9	7	40	..	4	..	31	..	18	..	38	2	140	256	
131	22	17	3	..	..	1	..	4	8	27	..	2	..	42	1	16	..	22	10	173	241	
141	32	8	5	..	2	1	..	5	10	20	..	3	..	31	1	16	..	57	14	164	247	
168	36	1	..	..	..	20	..	8	1	17	..	7	..	52	1	23	..	40	34	187	248	
183	28	4	..	4	..	..	..	28	17	31	2	1	..	39	1	28	..	48	8	203	351	
130	14	..	..	..	..	..	..	32	9	17	2	8	..	33	..	13	..	27	3	171	252	
167	26	..	..	..	..	4	..	66	22	20	..	14	..	13	..	13	..	37	4	142	253	
84	..	7	..	1	..	..	..	19	..	3	..	12	..	6	..	14	..	22	..	140	192	
245	35	16	..	7	..	1	..	62	9	25	1	15	..	42	20	21	..	56	5	252	360	
195	6	4	..	..	..	5	..	6	..	32	..	3	..	36	1	36	..	73	5	105	225	
152	37	..	..	..	..	1	..	7	..	14	2	5	..	28	..	7	..	90	35	182	255	
127	104	2	..	..	..	..	..	1	2	13	5	..	..	11	..	10	..	90	97	152	151	
159	69	4	..	..	..	3	..	1	2	20	..	4	..	15	..	18	..	94	67	159	230	
124	9	..	..	1	..	1	..	34	1	13	1	8	..	48	1	3	..	16	6	233	326	
125	8	4	..	..	..	1	..	5	5	25	..	6	..	43	..	15	..	26	3	123	228	
113	7	..	..	..	..	8	..	..	..	18	1	3	..	32	..	16	..	36	6	149	233	
133	4	..	..	3	..	4	..	..	..	24	..	7	..	54	..	8	..	33	4	163	250	
125	18	2	..	..	..	6	..	6	13	33	..	1	..	22	..	25	..	30	5	166	255	
140	22	..	..	..	..	1	..	6	1	13	..	..	..	28	..	44	..	48	21	197	291	
177	11	..	..	1	..	3	..	1	5	24	..	3	..	38	..	19	..	88	6	373	268	
172	21	2	..	..	..	1	..	36	13	22	..	6	..	31	1	6	..	68	7	268	203	
177	5	..	..	..	..	3	..	3	2	46	..	9	..	55	1	18	..	43	2	215	342	
104	17	1	..	..	..	..	..	7	14	13	..	4	..	43	..	19	..	17	3	119	192	
125	36	..	..	..	..	3	..	19	28	24	..	3	..	39	1	6	..	31	7	138	195	
95	16	..	..	..	..	..	..	14	8	11	1	11	..	26	1	17	..	16	6	128	189	
116	5	8	..	1	..	..	..	2	1	16	..	1	..	29	..	5	..	54	4	167	244	
92	10	..	..	2	..	..	..	1	6	25	..	3	..	22	..	15	1	24	3	140	226	
87	5	..	..	..	..	..	..	8	2	17	..	2	..	30	..	9	..	21	3	119	175	
111	6	..	..	..	..	1	..	1	..	11	2	5	..	31	..	10	..	52	4	148	241	
118	13	..	..	..	..	..	..	1	6	19	1	8	..	44	..	15	..	31	6	161	246	
88	10	1	..	..	..	..	..	..	..	10	1	1	..	40	..	13	..	23	9	140	226	
133	14	3	..	..	..	9	3	16	5	21	1	12	..	21	1	15	..	36	4	182	254	
82	6	..	..	..	..	..	..	2	..	21	..	..	..	30	..	5	..	24	6	92	184	
143	9	3	..	..	..	1	..	..	1	24	..	9	..	52	..	13	..	41	8	177	305	
132	7	..	..	..	..	1	..	7	1	19	..	6	..	50	..	11	..	38	6	175	255	
154	4	2	..	..	..	2	..	..	..	25	..	1	..	70	..	10	..	44	4	189	345	
102	..	2	..	..	..	1	..	..	..	9	..	4	..	51	..	6	..	29	..	119	195	
115	7	..	..	..	..	1	..	11	2	21	..	1	..	31	..	11	..	39	5	138	219	
145	3	..	..	..	..	1	..	8	..	24	..	5	..	36	1	17	..	54	2	181	296	
106	11	2	..	..	..	1	..	6	1	12	..	2	..	22	..	15	..	46	10	110	237	
98	4	..	..	..	..	1	..	6	..	5	..	..	..	48	..	10	..	28	4	152	254	
125	14	2	..	5	..	2	..	18	4	11	1	3	..	41	..	16	..	27	9	142	249	
131	3	1	..	..	..	..	..	15	..	34	..	3	..	33	..	15	..	30	3	157	267	
124	7	1	..	..	..	1	..	13	..	12	1	5	..	39	..	11	..	42	6	157	243	
125	30	..	..	..	..	..	..	17	21	14	1	5	..	40	..	13	..	36	8	158	246	
102	6	..	..	..	..	..	..	20	4	4	..	1	..	51	..	11	..	15	2	128	204	
88	5	6	..	..	..	..	..	..	..	22	..	1	..	28	..	10	..	21	5	106	183	
112	..	..	..	..	..	..	..	..	..	20	..	2	..	56	..	12	..	22	.	156	210	
71	1	2	..	..	..	..	..	..	..	13	..	2	..	31	..	8	..	15	1	106	150	
140	4	3	..	..	..	..	..	..	..	24	1	..	..	54	..	7	.	52	3	173	288	
215	5	16	..	..	.	1	..	..	..	22	..	3	..	91	..	8	..	74	5	250	364	
28	..	..	..	..	..	.	..	3	..	8	..	..	..	8	..	.	..	9	..	14	18	
60	1	1	..	..	..	..	...	1	..	14	..	..	.	15	..	7	..	22	1	68	86	
36	2	..	..	..	..	..	..	1	..	5	..	1	..	21	..	2	..	6	2	44	70	
148	8	1	..	..	..	..	..	..	4	25	2	1	..	78	..	5	..	38	2	146	283	

Sl. No.	Town/Ward/Block	Amenities	Area in Sq. Miles	Occupied Houses	Households	Total Population P	Total Population M	Total Population F	Scheduled Castes M	Scheduled Castes F	Scheduled Tribes M	Scheduled Tribes F	Literate & Educated M	Literate & Educated F
1	2	3	4	5	6	7	8	9	10	11	12	13	14	15
	Block (61)	..		44	44	224	123	101	..	..	..	..	89	64
	,, (62)	..		159	159	860	453	407	..	..	..	..	370	249
	,, (63)	..		82	82	407	210	197	..	..	..	..	171	120
	,, (64)	..		124	124	702	382	320	3	..	..	..	268	184
	Ward IV—													
	Block (65)	...		131	131	684	367	317	..	..	..	..	275	197
	,, (66)	..		105	114	627	323	304	..	..	..	..	257	224
	,, (67)	...		65	128	610	314	296	..	..	..	..	187	136
	,, (68)	..		92	126	580	292	288	1	..	..	..	218	182
	,, (69)	..		109	109	577	297	280	..	..	..	..	195	133
	,, (70)	..		103	103	551	287	264	..	..	..	..	187	130
	,, (71)	..		111	111	551	297	254	..	..	..	..	203	145
	,, (72)	..		161	161	748	389	359	23	17	..	..	215	135
	,, (73)	...		149	149	787	377	410	..	..	..	..	251	209
	,, (74)	..		101	101	380	227	153	..	..	..	..	155	80
	,, (75)	..		121	121	471	257	214	22	18	..	..	163	88
	,, (76)	..		133	134	704	402	302	8	5	..	..	287	180
	,, (77)	...		101	119	511	262	249	..	..	..	..	112	106
	,, (78)	...		126	126	565	362	203	43	19	..	..	167	85
	,, (79)	..		119	145	563	310	253	7	9	..	..	130	63
	,, (80)	..		73	99	463	252	211	1	..	..	..	179	103
	,, (81)	...		163	163	595	306	289	..	..	..	..	215	132
	,, (82)	..		53	53	270	154	116	..	..	..	..	100	43
	Ward V—	...												
	Block (83)	..		112	112	526	293	233	25	17	..	..	156	78
	,, (84)	..		95	95	396	240	156	18	11	..	..	126	73
	,, (85)	...		103	123	599	351	248	89	74	..	..	140	40
	,, (86)	..		111	111	467	275	192	29	24	..	..	131	57
	,, (87)	...		134	134	668	392	276	25	19	..	..	195	79
	,, (88)	...		84	108	546	289	257	52	40	..	..	172	81
	,, (89)	..		119	119	592	304	288	10	5	..	..	181	119
	,, (90)	...		127	127	601	294	307	..	..	..	..	239	192
	,, (91)	..		124	124	669	343	326	..	..	..	..	241	174
	,, (92)	..		71	111	634	353	281	..	..	..	..	257	142
	,, (93)	...		116	116	559	279	280	..	..	..	..	206	145
	,, (94)	..		84	99	598	408	190	58	27	..	..	280	83
	,, (95)	..		151	151	730	432	298	310	298	..	..	143	21
	Ward VI-													
	Block (96)	..		92	105	557	297	260	3	3	..	..	226	158
	,, (97)	...		120	129	614	327	287	..	..	..	..	238	167
	,, (98)	..		66	66	307	162	145	..	..	..	..	126	95
	,, (99)	..		98	98	519	289	230	..	..	..	..	184	112
	,, (100)	...		98	116	521	268	253	62	64	..	..	179	126
	,, (101)	...		120	127	666	342	324	..	..	..	..	263	207
	,, (102)	..		64	124	570	306	264	16	11	..	..	154	74
	,, (103)	..		38	38	155	95	60	..	..	..	..	60	27
	,, (104)	..		81	81	395	182	213	..	..	..	..	138	120
	,, (105)	..		112	112	561	302	259	2	4	..	..	212	148
	,, (106)	..		30	30	155	92	63	..	..	..	..	64	30
	,, (107)	..		98	98	543	310	233	..	..	..	..	171	99
	,, (108)	..		118	136	598	319	279	14	10	..	..	246	153
	,, (109)	...		100	132	674	355	319	..	..	..	..	233	154
	,, (110)	..		88	88	408	247	161	..	..	..	..	117	56
	,, (111)	..		100	118	325	223	102	17	4	..	..	97	34
	Ward VII—													
	Block (112)	..		103	103	422	211	211	..	..	..	..	135	71
	,, (113)	...		120	134	457	236	221	..	..	.	..	156	110
	,, (114)	..		97	97	399	199	200	..	..	..	..	134	75
	,, (115)	...		101	135	418	214	204	..	..	..	..	153	85
	,, (116)	...		105	128	455	229	226	6	3	..	..	129	83
	,, (117)	...		103	103	411	213	198	..	..	..	..	146	72
	,, (118)	...		108	108	405	201	204	5	4	..	..	128	79

AREAS

Total (I—IX)		I		II		III		IV		V		VI		VII		VIII		IX		Non-Workers X		Sl. No.
		Workers																				
M	F	M	F	M	F	M	F	M	F	M	F	M	F	M	F	M	F	M	F	M	F	
16	17	18	19	20	21	22	23	24	25	26	27	28	29	30	31	32	33	34	35	36	37	
60	1	..	..	..	..	..	..	1	..	12	..	1	..	24	..	4	..	18	1	63	100	
229	5	..	..	..	..	..	..	3	..	21	..	3	..	110	..	9	..	83	5	224	402	
92	7	..	..	..	..	..	..	1	2	16	2	1	..	32	..	3	..	39	3	118	190	
186	6	1	..	..	..	..	..	1	1	37	1	1	..	67	..	14	..	65	4	196	314	
143	13	..	..	..	..	1	..	4	..	22	..	5	..	39	..	13	..	59	13	224	304	
133	15	2	..	..	..	..	..	1	2	17	..	2	..	22	..	14	1	75	12	190	289	
159	6	1	..	1	..	2	..	..	..	46	2	9	..	27	..	20	..	53	4	155	290	
125	10	4	1	..	..	..	..	4	..	24	..	2	..	39	..	13	..	39	9	167	278	
127	2	4	..	..	..	..	..	7	..	16	..	2	..	28	..	12	..	58	2	170	278	
131	19	..	..	..	..	..	..	5	6	24	2	7	..	35	..	24	..	36	11	156	245	
118	15	3	..	..	..	1	..	..	2	23	..	5	..	21	1	30	..	35	12	179	239	
188	12	6	..	1	..	1	..	1	3	57	2	4	..	39	1	25	..	54	6	201	347	
154	17	3	..	..	..	..	..	3	..	28	..	12	..	51	1	24	..	33	16	223	393	
116	8	3	5	..	..	6	..	1	..	18	..	4	..	25	..	17	1	42	2	111	145	
128	8	1	..	2	..	..	..	..	1	38	..	2	..	20	..	13	..	52	7	129	206	
203	10	32	4	..	..	3	..	..	..	59	1	4	..	30	1	19	..	56	4	199	292	
117	5	1	..	..	..	1	1	2	..	9	..	13	..	21	..	9	..	61	4	145	244	
219	11	3	..	4	..	2	..	4	2	42	1	7	..	11	..	17	..	129	8	143	192	
141	9	10	4	1	..	1	..	3	2	15	..	5	..	17	..	8	..	81	3	169	244	
131	14	3	..	2	..	..	..	17	6	19	..	2	..	36	..	20	..	32	8	121	197	
129	12	2	..	..	..	..	..	..	..	43	1	5	..	28	..	16	..	35	11	177	277	
78	10	..	..	..	..	..	..	..	1	28	2	5	..	12	..	12	..	21	7	76	106	
165	4	6	..	..	..	24	..	..	1	15	..	13	..	33	..	7	..	67	3	128	229	
146	7	..	..	..	..	5	..	..	..	8	..	2	..	11	..	8	..	112	7	94	149	
194	11	35	1	2	..	3	..	13	..	36	7	20	1	9	..	39	..	37	2	157	237	
149	..	..	..	..	..	4	..	1	..	16	..	13	..	4	..	67	..	44	..	126	192	
201	6	4	..	..	..	5	..	..	..	59	..	15	..	16	..	20	..	82	6	191	270	
160	13	1	1	1	..	1	..	3	1	32	..	4	..	25	2	12	..	81	9	129	244	
148	35	..	..	3	1	12	21	4	5	22	..	7	..	46	..	16	..	38	8	156	253	
137	6	1	..	..	..	1	..	..	..	32	1	4	..	41	..	16	..	42	5	157	301	
142	9	4	..	..	..	1	..	..	3	29	..	2	..	67	..	6	..	33	6	201	317	
153	8	3	..	..	..	1	..	..	..	19	1	5	..	54	..	9	..	62	7	200	273	
121	7	1	..	1	..	1	..	4	3	12	..	2	..	53	..	11	..	36	4	158	273	
152	9	3	..	1	..	4	..	1	1	27	2	2	..	28	..	9	..	77	6	256	181	
215	21	16	..	19	8	16	8	77	4	2	..	8	..	22	1	22	..	33	..	217	277	
126	19	..	..	..	..	..	..	6	9	13	..	6	..	42	..	13	..	46	10	171	241	
150	12	1	..	..	..	..	..	1	2	30	..	6	..	47	..	17	..	48	10	177	275	
91	3	..	..	..	..	..	..	..	..	9	..	2	..	41	..	12	..	27	3	71	142	
149	5	2	..	..	..	3	..	5	..	34	..	5	..	30	..	27	..	43	5	140	225	
127	8	..	..	1	..	1	..	9	5	46	..	..	..	27	..	8	..	35	3	141	245	
142	10	4	..	..	..	..	..	8	4	22	..	7	..	33	..	9	..	59	6	200	314	
145	9	3	..	..	..	..	..	10	..	43	..	12	..	22	1	12	1	43	7	161	255	
53	..	..	..	..	..	1	..	7	..	16	..	11	..	8	..	3	..	7	..	42	60	
86	4	..	..	..	..	..	..	..	1	12	..	3	..	20	..	10	..	41	3	96	209	
154	27	28	19	5	..	..	..	3	..	37	..	1	..	28	..	11	..	41	8	148	232	
52	1	..	..	..	..	..	..	..	..	5	..	1	..	17	..	7	..	22	1	40	62	
187	2	1	..	..	..	..	..	..	..	41	..	3	..	73	..	34	..	35	2	123	231	
146	5	6	..	..	..	3	1	1	..	28	..	7	..	48	1	14	..	39	4	173	274	
180	2	2	..	1	..	1	..	..	..	48	..	6	..	49	..	10	..	63	2	175	317	
141	3	7	..	..	..	4	..	..	..	34	2	2	..	19	..	17	..	58	1	106	158	
150	4	2	..	..	..	5	..	..	..	64	..	3	..	8	..	21	..	47	4	73	98	
96	8	..	..	..	..	1	..	..	4	17	..	5	..	22	..	21	..	30	4	115	203	
106	9	1	..	..	..	1	..	5	2	7	1	4	..	18	..	10	..	60	6	130	212	
81	3	2	3	..	..	3	..	1	..	17	..	5	..	17	..	16	..	20	..	118	197	
90	8	1	..	..	..	..	..	1	..	19	1	..	..	25	..	12	..	32	7	124	196	
111	7	..	..	..	..	3	..	4	1	19	..	7	..	19	..	19	..	40	6	118	219	
49	..	2	..	..	..	..	..	2	..	6	..	6	..	4	..	6	..	23	..	164	198	
81	6	..	..	..	..	..	1	6	4	7	..	4	..	16	..	11	1	37	..	120	198	

Sl. No.	Town/Ward/Block	Amenities	Area in Sq. Miles	Occupied Houses	Households	Total Population P	Total Population M	Total Population F	Scheduled Castes M	Scheduled Castes F	Scheduled Tribes M	Scheduled Tribes F	Literate & Educated M	Literate & Educated F
1	2	3	4	5	6	7	8	9	10	11	12	13	14	15
	Block (119)	..		88	88	349	174	175	..	..	..	..	138	97
	,, (120)	..		101	101	419	212	207	..	..	..	..	132	63
	,, (121)	..		105	105	438	218	220	..	..	..	..	150	91
	,, (122)	..		106	106	458	242	216	2	2	..	..	139	75
	,, (123)	..		104	104	508	283	225	3	2	..	..	136	51
	,, (124)	..		93	94	450	242	208	..	..	..	..	119	51
	,, (125)	..		101	101	508	261	247	15	6	..	..	147	78
	,, (126)	...		47	47	171	115	56	9	7	..	..	49	23
	,, (126a)	..		94	94	416	228	188	..	..	..	..	110	53
	Ward VIII—													
	Block (127)	..		102	132	678	374	304	..	..	..	..	305	233
	,, (128)	..		144	144	654	342	312	..	..	..	..	272	236
	,, (129)	..		113	172	759	420	339	..	..	..	..	340	247
	,, (130)	..		123	123	534	307	227	8	7	..	..	209	131
	,, (131)	..		134	134	581	317	264	7	7	..	..	237	174
	,, (132)	..		71	71	256	148	108	13	6	..	..	101	52
	Ward IX—													
	Block (133)	..		148	148	599	320	279	17	7	..	..	232	151
	,, (134)	..		138	138	616	320	296	13	19	..	..	233	170
	,, (135)	..		112	130	582	314	268	8	10	..	..	239	154
	,, (136)	..		131	131	590	311	279	..	..	..	..	206	90
	,, (137)	..		92	92	431	240	191	12	10	..	..	144	87
	,, (138)	..		94	142	628	513	115	14	8	..	..	427	60
	,, (139)	..		154	154	936	418	518	9	16	..	..	112	218
	,, (140)	..		122	122	557	305	252	47	37	..	..	161	107
	,, (141)	..		91	91	259	162	97	6	1	..	..	116	41
	,, (142)	..		1	4	205	202	3	32	..	..	..	82	..
	,, (143)	..		1	1	244	240	4	20	..	..	..	103	..
	,, (144)	..		1	1	221	221	..	5	..	..	..	120	..
	,, (145)	..		14	14	215	215	..	26	..	..	..	80	..
	,, (146)	..		85	86	391	220	171	22	13	..	..	122	57
2	AMBALA CANTT.—		14.00	20,391	21,857	105,543	61,103	44,440	6,388	5,086	..	..	38,069	18,843
	Ward I—													
	Block (1)	..		166	166	893	539	354	13	5	..	..	440	251
	,, (2)	..		197	197	859	462	397	3	1	..	..	339	251
	,, (3)	..		188	188	890	505	385	238	157	..	..	75	16
	,, (4)	..		180	180	989	533	456	228	207	..	..	252	76
	,, (5)	..		171	171	899	467	432	147	153	..	..	188	60
	,, (6)	..		185	185	793	440	353	117	98	..	..	202	70
	,, (7)	..		156	156	728	393	335	19	23	..	..	175	79
	,, (8)	..		120	120	591	316	275	37	28	..	..	166	83
	,, (9)	..		157	157	826	468	358	11	6	..	..	324	172
	,, (10)	..		187	187	1,008	541	467	4	2	..	..	398	253
	,, (11)	..		148	148	650	350	300	5	2	..	..	247	142
	,, (12)	..		177	177	944	511	433	62	56	..	..	333	212
	,, (13)	..		153	153	663	340	323	..	..	..	..	249	187
	,, (14)	..		154	154	765	399	366	..	..	..	..	316	241
	,, (15)	..		133	133	687	359	328	..	..	..	..	269	189
	,, (16)	..		132	132	655	362	293	16	9	..	..	181	99
	,, (17)	..		166	166	832	435	397	2	3	..	..	312	242
	,, (18)	..		194	194	1,029	563	466	8	5	..	..	398	260
	,, (19)	..		140	140	676	385	291	..	..	..	..	290	157
	,, (20)	..		58	63	346	188	158	..	..	..	..	132	89
	,, (21)	..		215	215	1,033	563	470	..	..	..	..	432	300
	,, (22)	..		83	83	460	255	205	..	..	..	..	197	137
	,, (23)	..		84	84	423	233	190	..	..	..	..	179	141
	,, (24)	..		75	75	358	207	151	5	2	..	..	128	66
	,, (25)	..		236	236	1,387	713	674	7	12	..	..	550	426
	,, (26)	..		96	96	468	248	220	..	..	..	..	186	149

AREAS

Total (I—IX)		I		II		III		IV		V		VI		VII		VIII		IX		Non-Workers X		Sl. No.
M	F	M	F	M	F	M	F	M	F	M	F	M	F	M	F	M	F	M	F	M	F	
16	17	18	19	20	21	22	23	24	25	26	27	28	29	30	31	32	33	34	35	36	37	
70	1	..	..	..	..	3	..	..	..	5	1	1	..	7	..	22	..	32	..	104	174	
75	6	..	..	..	..	..	..	4	2	11	..	15	3	17	..	8	..	20	1	137	201	
76	..	..	..	..	..	..	..	3	..	7	..	19	..	14	..	10	..	23	..	142	220	
106	3	..	..	..	..	..	..	2	1	16	..	23	..	11	..	10	..	44	2	136	213	
143	10	2	..	..	..	4	..	..	4	28	..	26	..	17	2	32	..	34	4	140	215	
91	..	..	..	..	..	2	..	..	..	12	..	15	..	8	..	21	..	33	..	151	208	
127	2	..	..	..	..	1	..	1	2	11	..	3	..	15	..	6	..	90	..	134	245	
84	1	5	..	..	..	..	..	5	..	9	..	34	..	4	..	7	..	20	1	31	55	
105	1	..	..	2	..	..	..	13	..	17	..	11	..	11	..	17	..	34	1	123	187	
191	11	4	..	..	..	5	..	..	..	7	..	10	..	41	..	4	..	120	11	183	293	
157	16	..	..	..	..	1	..	..	..	12	..	14	..	24	..	6	..	100	16	185	296	
203	18	..	..	..	..	..	..	1	..	9	..	19	..	29	..	9	..	136	18	217	321	
159	9	1	..	1	..	6	..	..	..	13	1	18	..	27	..	5	..	88	8	148	218	
153	10	..	..	..	..	1	..	..	..	10	..	12	..	14	..	7	..	109	10	164	254	
91	4	..	..	..	..	..	..	..	..	3	..	41	..	1	..	2	..	44	4	57	104	
137	12	2	..	1	..	2	..	..	..	11	1	12	..	13	..	17	..	79	11	183	267	
138	3	..	..	..	..	5	..	1	..	12	..	15	..	18	..	21	..	66	3	182	293	
137	10	..	..	..	..	7	..	..	1	15	..	7	..	12	..	20	..	76	9	177	258	
162	12	..	..	..	..	4	..	1	..	65	7	12	..	10	..	32	..	38	5	149	267	
122	4	4	..	..	..	7	..	..	..	19	..	5	..	20	..	29	..	38	4	118	187	
302	6	..	..	..	..	2	..	..	..	12	..	3	..	2	..	3	..	280	6	211	109	
169	110	2	..	..	..	6	..	..	..	24	2	8	..	18	..	11	..	100	108	249	408	
135	9	2	..	..	..	2	..	1	..	6	..	7	..	8	..	7	..	102	9	170	243	
95	..	..	..	..	..	..	..	..	..	..	..	3	..	1	..	..	..	91	..	67	97	
24	..	15	..	5	..	..	..	..	..	2	..	..	..	..	..	2	..	..	..	178	3	
65	..	20	..	26	..	..	..	1	..	5	..	..	..	1	..	2	..	10	..	175	4	
57	..	33	..	..	..	..	..	1	..	7	..	2	..	1	..	1	..	12	..	164	..	
11	..	..	..	..	..	..	..	..	..	1	..	1	..	1	..	..	..	8	..	204	..	
122	4	3	..	1	..	16	..	3	..	10	..	8	..	4	..	8	..	69	4	98	167	
34,679	1,385	435	26	142	33	486	23	734	185	4,093	64	1,174	4	4.293	61	4,235	46	1,987	943	26,424	43,055	2
210	2	..	..	..	..	3	..	..	..	126	.	4	..	4	.	2	..	71	2	329	352	
240	1	..	..	..	..	..	..	..	..	36	..	7	..	81	.	26	..	90	1	222	396	
323	72	..	..	4	..	61	..	84	65	29	4	2	..	25	2	23	..	95	1	182	313	
249	8	..	..	..	..	2	..	3	2	99	3	38	..	33	..	21	1	53	2	284	448	
232	14	..	..	..	..	3	..	7	..	71	2	80	..	28	7	14	..	29	5	235	418	
251	20	..	..	..	..	..	..	47	3	34	1	69	..	20	..	24	..	57	16	189	333	
211	15	..	..	..	..	5	1	3	..	40	..	23	..	21	1	30	..	89	13	182	320	
146	9	..	..	..	..	..	..	1	..	38	1	28	..	30	1	18	1	31	6	170	266	
219	11	..	..	..	..	..	..	1	..	91	1	12	..	49	..	16	1	50	9	249	347	
231	11	..	..	..	..	..	..	12	..	49	1	14	..	78	..	34	2	44	8	310	456	
173	3	..	..	..	..	1	..	..	..	69	..	9	..	27	..	20	..	47	3	177	297	
222	10	..	..	..	..	3	..	2	..	60	..	44	..	51	..	11	..	51	10	289	423	
171	4	..	..	..	..	1	..	..	..	54	..	9	..	47	..	16	1	44	3	169	319	
187	6	..	..	..	..	..	..	1	..	31	..	7	..	79	..	20	..	49	6	212	360	
173	2	..	..	..	..	..	..	..	..	43	..	13	..	50	1	17	..	50	1	186	326	
180	12	..	..	6	..	2	..	2	..	55	1	10	.	25	4	27	..	53	7	182	281	
199	8	..	..	..	..	1	..	9	..	29	..	3	..	77	..	22	1	58	7	236	389	
286	15	1	..	..	..	..	..	3	2	84	1	18	..	62	..	43	..	75	12	277	451	
215	8	2	..	..	..	1	..	7	2	38	..	6	..	82	1	12	..	67	5	170	283	
89	3	..	..	..	..	1	..	2	..	12	..	..	..	49	..	2	..	23	3	99	155	
281	15	..	..	..	..	..	1	..	..	84	..	14	..	86	..	25	1	72	13	282	455	
126	19	..	..	..	..	..	..	8	1	31	6	6	..	31	..	19	..	31	12	129	186	
119	4	..	..	..	..	..	..	1	..	24	..	2	..	55	..	7	..	30	4	114	186	
95	9	..	..	..	..	..	..	1	1	39	2	1	..	24	1	11	1	19	4	112	142	
332	34	3	..	..	..	..	..	9	11	56	..	11	..	102	1	35	..	116	22	381	640	
136	7	..	..	..	..	..	..	1	..	36	..	6	..	29	..	13	..	51	7	112	213	

AMBALA TAHSIL **B. TOWN**

URBAN

Sl. No.	Town/Ward/Block	Amenities	Area in Sq. Miles	Occupied Houses	Households	Total Population P	Total Population M	Total Population F	Scheduled Castes M	Scheduled Castes F	Scheduled Tribes M	Scheduled Tribes F	Literate & Educated M	Literate & Educated F
1	2	3	4	5	6	7	8	9	10	11	12	13	14	15
	Ward II—													
	Block (27)	..		118	118	594	309	285	46	49	..	..	96	44
	,, (28)	..		161	161	747	421	326	15	16	..	..	103	31
	,, (29)	..		134	134	691	359	332	26	26	..	..	200	108
	,, (30)	...		149	149	742	409	333	23	12	..	..	221	111
	,, (31)	..		99	99	438	233	205	32	36	..	..	127	77
	,, (32)	..		87	87	394	215	179	14	13	..	..	101	34
	,, (33)	..		147	147	794	423	371	67	71	..	..	212	105
	,, (34)	..		67	67	376	188	188	44	3	..	..	122	100
	,, (35)	..		101	101	521	270	251	14	11	..	..	144	91
	,, (36)	..		50	50	363	198	165	10	8	..	..	122	68
	,, (37)	..		140	140	575	312	263	56	21	..	..	144	62
	,, (38)	..		93	101	518	269	249	44	29	..	..	132	73
	,, (39)	..		146	146	861	465	396	315	260	..	..	147	38
	,, (40)	..		105	105	509	267	242	16	13	..	..	164	108
	,, (41)	..		126	126	636	344	292	..	..	..	..	147	46
	,, (42)	..		82	89	440	251	189	..	..	..	..	187	91
	,, (43)	..		83	83	425	230	195	..	..	..	..	143	86
	,, (44)	..		82	82	419	215	204	9	2	..	..	166	145
	,, (45)	..		51	58	244	132	112	..	..	..	..	117	78
	,, (46)	..		81	81	433	233	200	..	..	..	..	149	91
	,, (47)	..		95	95	442	225	217	..	..	..	..	164	131
	,, (48)	..		84	84	456	229	227	..	..	..	..	165	92
	,, (49)	..		165	173	810	446	364	9	9	..	..	281	147
	,, (50)	..		94	94	479	251	228	7	6	..	..	118	61
	,, (51)	..		142	142	729	368	361	..	..	..	..	243	186
	,, (52)	..		68	78	413	221	192	5	1	..	..	167	110
	,, (53)	..		52	68	297	151	146	4	2	..	..	121	102
	,, (54)	..		49	57	313	195	118	..	..	..	..	151	80
	,, (55)	..		47	65	316	169	147	..	..	..	..	114	76
	,, (56)	...		136	160	875	443	432	200	198	..	..	261	136
	,, (57)	..		145	157	813	416	397	12	17	..	..	223	91
	,, (58)	..		120	120	838	446	392	..	..	..	..	290	199
	,, (59)	..		20	34	167	82	85	3	4	..	..	56	54
	,, (60)	..		36	83	455	233	222	..	..	..	..	169	130
	,, (61)	..		36	80	371	200	171	..	..	..	..	137	94
	,, (62)	..		75	121	590	326	264	..	..	..	..	233	150
	,, (63)	..		108	130	574	306	268	..	..	..	..	196	147
	,, (64)	..		214	214	1,261	670	591	535	449	..	..	264	86
	,, (65)	..		212	212	1,050	592	458	116	56	..	..	266	104
	,, (66)	..		99	116	589	302	287	9	9	..	..	217	167
	,, (67)	..		138	138	787	401	386	..	..	..	..	244	170
	,, (68)	..		35	57	270	156	114	..	..	..	..	104	66
	,, (69)	..		40	70	409	222	187	..	..	..	..	132	102
	,, (70)	..		54	87	459	228	231	..	..	..	..	144	120
	,, (71)	..		84	84	406	211	195	..	..	..	..	138	81
	,, (72)	..		128	129	607	313	294	40	38	..	..	91	47
	,, (73)	..		134	134	487	263	224	..	..	..	..	206	149
	,, (74)	..		251	251	1,350	705	645	..	..	..	..	453	343
	,, (75)	..		121	135	839	447	392	..	..	..	..	280	199
	,, (76)	..		81	81	372	192	180	4	1	..	..	124	93
	,, (77)	..		77	77	391	216	175	26	28	..	..	124	58
	,, (78)	..		118	118	581	306	275	..	..	..	..	234	148
	,, (79)	...		166	166	764	412	352	..	..	..	..	169	76
	,, (80)	...		148	148	605	333	272	168	156	..	..	81	26
	,, (81)	...		263	263	1,259	731	528	256	158	..	..	198	76
	Ward III—													
	Block (82)	..		71	109	509	279	230	8	6	..	..	173	95
	,, (83)	..		63	80	401	229	172	34	31	..	..	132	61
	,, (84)	..		61	72	303	161	142	5	7	..	..	108	75
	,, (85)	..		81	81	414	202	212	8	32	..	..	132	91
	,, (86)	..		71	92	424	225	199	2	1	..	..	157	104
	,, (87)	..		121	121	534	285	249	19	18	..	..	161	94
	,, (88)	..		110	110	595	322	273	72	65	..	..	139	63
	,, (89)	...		107	107	584	340	244	31	25	..	..	146	88
	,, (90)	...		39	39	183	113	70	..	..	..	..	68	42

AREAS

Workers																				Non-Workers		Sl. No.
Total (I—IX)		I		II		III		IV		V		VI		VII		VIII		IX		X		
M	F	M	F	M	F	M	F	M	F	M	F	M	F	M	F	M	F	M	F	M	F	
16	17	18	19	20	21	22	23	24	25	26	27	28	29	30	31	32	33	34	35	36	37	
160	15	..	.	..	..	4	4	2	.	30	1	8	..	47	..	17	..	52	10	149	270	
210	14	..	..	..	..	4	..	30	1	49	..	11	..	36	1	31	..	49	12	211	312	
174	15	..	..	..	.	2	1	22	3	31	..	17	..	34	1	18	..	50	10	185	317	
184	8	1	..	3	..	1	..	2	1	56	..	33	..	32	3	29	..	27	4	225	325	
112	9	..	..	..	..	2	.	3	2	34	..	10	..	17	..	25	..	21	7	121	196	
126	6	..	..	..	..	3	..	1	..	43	..	8	..	21	..	30	..	20	6	89	173	
198	18	..	..	..	1	..	..	.	..	77	..	50	..	23	2	10	..	38	15	225	353	
82	4	.	..	..	..	..	..	18	..	13	..	1	..	26	..	11	..	13	4	106	184	
137	8	.	..	..	..	1	..	11	1	53	1	9	..	19	..	19	..	25	6	133	243	
93	5	..	..	..	..	5	..	1	..	33	1	1	..	20	..	9	1	24	3	105	160	
169	9	..	..	..	..	1	..	..	..	63	1	16	..	30	1	23	1	36	6	143	254	
108	18	..	..	..	..	..	..	..	..	17	..	6	..	36	..	13	..	36	18	161	231	
238	6	..	..	..	..	..	..	..	..	70	..	50	..	18	..	21	..	79	6	227	390	
117	5	..	..	..	..	..	..	..	..	17	..	10	..	51	2	8	..	31	3	150	237	
162	.	..	..	..	..	1	..	.	..	63	..	8	..	35	..	17	..	38	..	182	292	
112	5	..	..	..	..	1	..	4	..	29	..	1	..	38	..	12	..	27	5	139	184	
109	5	..	..	..	..	1	..	31	..	19	..	2	..	23	.	8	1	25	4	121	190	
90	9	..	..	..	..	2	..	..	..	18	2	6	..	29	3	23	..	12	7	125	195	
67	8	..	..	..	..	..	..	..	..	14	..	2	..	21	..	8	1	22	7	65	104	
103	29	..	..	..	..	..	..	..	.	22	..	2	..	31	..	6	..	42	29	130	171	
110	8	..	..	..	..	1	..	2	..	26	1	2	..	52	1	7	..	20	6	115	209	
95	4	..	..	..	..	..	.	..	..	19	..	8	..	40	..	8	..	20	4	134	223	
220	4	..	..	..	..	..	..	3	..	51	..	20	..	70	..	28	..	48	4	226	360	
119	10	..	..	..	..	..	..	4	1	43	1	12	..	21	3	10	..	29	5	132	218	
197	6	..	..	..	..	..	..	18	..	45	2	3	..	72	..	10	..	49	4	171	355	
96	4	..	..	..	..	..	..	3	..	26	1	4	..	29	..	14	..	20	3	125	188	
68	1	1	1	..	..	..	..	.	..	7	..	2	..	15	..	4	..	39	..	83	145	
120	7	..	..	..	..	..	..	2	1	17	..	1	..	31	2	4	..	65	4	75	111	
95	7	2	..	..	..	3	..	19	1	9	..	6	..	22	..	9	..	25	6	74	140	
209	8	..	..	..	..	3	..	39	..	48	..	3	..	55	1	17	1	44	6	234	424	
167	9	..	..	..	..	5	..	7	3	18	..	9	..	82	..	17	1	29	5	249	388	
193	14	..	..	..	..	11	6	9	5	52	..	6	..	75	..	8	..	32	3	253	378	
42	5	1	..	..	..	..	..	.	.	7	..	1	..	13	..	8	..	12	5	40	80	
101	4	..	..	..	..	..	..	.	..	21	..	1	..	54	..	11	..	14	4	132	218	
105	3	.	.	.	..	1	..	1	..	19	..	1	..	58	..	8	..	17	3	95	168	
162	7	..	..	..	.	..	.	.	1	40	.	3	..	69	..	12	..	38	6	164	257	
138	5	..	..	..	.	5	.	7	..	19	..	4	..	40	..	29	1	34	4	168	263	
331	7	..	..	..	..	1	.	11	..	156	4	18	..	32	..	44	1	69	2	339	584	
261	3	..	..	..	..	..	..	5	.	75	..	4	..	65	..	37	..	75	3	331	455	
147	5	..	.	..	..	1	.	6	1	19	..	8	..	55	..	27	..	31	4	155	282	
193	4	..	.	..	..	..	.	.	.	30	..	2	..	116	..	8	1	37	3	208	382	
79	1	..	..	..	.	.	.	.	.	14	..	3	..	31	..	2	..	29	1	77	113	
103	..	..	.	..	..	1	.	.	.	40	..	.	..	34	..	11	..	17	.	119	187	
106	4	..	..	..	..	..	..	.	1	24	.	6	..	39	1	9	..	28	2	122	227	
93	2	..	..	..	..	1	..	.	.	14	..	1	..	44	.	7	..	26	2	118	193	
159	5	..	..	..	..	3	.	..	.	20	.	1	..	30	..	28	..	77	5	154	289	
120	7	..	..	..	..	1	.	2	1	18	1	2	..	29	..	30	..	38	5	143	217	
290	9	.	..	..	..	9	.	1	.	52	..	5	..	98	..	35	..	90	9	415	636	
178	4	..	..	..	..	..	..	..	.	15	..	4	..	82	..	16	..	61	4	269	388	
94	13	..	..	..	..	1	..	..	3	23	1	..	..	14	1	14	..	42	8	98	167	
110	5	..	..	..	..	..	.	..	.	17	1	6	..	27	..	41	.	19	4	106	170	
141	8	..	..	..	..	3	..	..	1	13	..	3	..	34	..	38	2	50	5	165	267	
219	13	..	..	..	..	19	..	19	1	18	..	6	..	38	5	69	..	50	7	193	339	
186	12	..	..	..	..	6	..	1	..	16	4	1	..	24	1	85	..	53	7	147	260	
416	68	9	..	10	..	8	..	48	45	84	2	8	..	48	6	30	..	171	15	315	460	
125	8	..	..	..	..	..	..	3	..	7	..	..	..	18	..	28	..	69	8	154	222	
126	3	..	..	..	..	..	..	5	..	15	..	1	..	20	..	21	..	64	3	103	169	
91	2	..	..	..	..	..	..	5	..	17	..	..	..	4	..	28	..	37	2	70	140	
96	11	..	..	..	..	..	..	..	1	12	1	1	..	15	..	32	..	36	9	106	201	
123	4	4	1	..	..	1	..	1	..	12	..	1	..	21	..	37	..	46	3	102	195	
149	10	..	..	..	..	1	..	1	..	26	..	5	..	12	..	25	..	79	10	136	239	
160	16	..	..	..	..	7	..	3	1	13	..	2	..	28	1	50	1	57	13	162	257	
195	8	..	..	..	..	1	..	1	1	15	..	7	..	31	1	85	..	55	6	145	236	
62	5	1	..	..	..	..	..	..	..	4	..	1	..	18	..	10	..	28	5	51	65	

URBAN

Sl. No.	Town/Ward Block	Amenities	Area in Sq. Miles	Occupied Houses	Households	Total Population			Scheduled Castes		Scheduled Tribes		Literate & Educated	
						P	M	F	M	F	M	F	M	F
1	2	3	4	5	6	7	8	9	10	11	12	13	14	15
	Block (91)	..		53	53	210	125	85	..	..	..	..	102	69
	,, (92)	..		20	20	100	60	40	..	..	..	..	41	20
	,, (93)	..		56	58	219	115	104	..	..	..	..	56	43
	,, (94)	..		97	97	445	237	208	13	8	..	..	154	67
	,, (95)	..		90	90	418	244	174	6	5	..	..	174	114
	,, (96)	..		154	154	625	359	266	22	14	..	..	121	126
	,, (97)	..		6	6	25	17	8	9	5	..	..	9	1
	,, (98)	..		97	113	533	268	265	1	2	..	..	164	96
	,, (99)	..		116	116	513	279	234	27	25	..	..	159	91
	,, (100)	..		145	149	583	298	285	42	42	..	..	139	81
	,, (101)	..		101	102	475	255	220	97	75	..	..	171	117
	,, (102)	..		70	72	386	210	176	40	37	..	..	47	7
	,, (103)	..		138	140	703	374	329	229	213	..	..	84	10
	Ward IV—													
	Block (104)	..		136	136	681	363	318	24	12	..	..	251	166
	,, (105)	..		79	79	376	205	171	28	21	..	..	100	46
	,, (106)	..		114	114	592	321	271	102	83	..	..	149	68
	,, (107)	..		99	113	525	283	242	103	86	..	..	165	72
	,, (108)	..		96	96	463	240	223	32	28	..	..	164	95
	,, (109)	..		169	169	904	475	429	192	175	..	..	241	121
	,, (110)	..		33	33	115	66	49	51	37	..	..	22	4
	,, (111)	..		116	116	569	305	264	4	3	..	..	108	14
	,, (112)	..		130	130	565	316	249	..	..	..	..	22	5
	,, (113)	..		84	84	473	252	221	1	..	..	..	51	11
	,, (114)	..		126	126	468	256	212	44	40	..	..	157	91
	,, (115)	..		16	16	87	46	41	4	4	..	..	26	21
	Ward V—													
	Block (116)	..		76	107	470	265	205	44	35	..	..	197	122
	,, (117)	..		55	55	293	159	134	26	19	..	..	106	74
	,, (118)	..		76	77	430	237	193	11	9	..	..	169	105
	,, (119)	..		63	71	369	201	168	12	6	..	..	139	100
	,, (120)	..		92	92	458	251	207	21	18	..	..	164	82
	,, (121)	..		98	98	555	305	250	1	..	..	..	154	82
	,, (122)	..		89	89	475	269	206	8	3	..	..	173	95
	,, (123)	..		82	106	564	313	251	12	8	..	..	229	140
	,, (124)	..		70	70	632	339	293	72	58	..	..	139	59
	,, (125)	..		129	136	657	356	301	181	173	..	..	136	35
	,, (126)	..		77	77	323	172	151	33	20	..	..	93	63
	,, (127)	..		50	51	228	129	99	29	28	..	..	76	30
	,, (128)	..		80	80	360	195	165	35	20	..	..	114	71
	,, (129)	..		104	104	412	248	164	43	26	..	..	116	37
	,, (130)	..		68	71	364	204	160	39	38	..	..	99	55
	,, (131)	..		57	57	246	130	116	13	12	..	..	66	35
	,, (132)	..		57	62	164	111	53	16	7	..	..	70	29
	,, (133)	..		3	3	55	55	..	4	..	..	..	53	..
	,, (134)	..		68	68	256	156	100	35	22	..	..	79	31
	,, (135)	..		27	42	188	104	84	5	2	..	..	74	59
	,, (136)	..		96	96	390	206	184	26	30	..	..	132	95
	Ward R/III—													
	Block (137)	..		91	91	407	246	161	18	18	..	..	116	34
	,, (138)	..		151	190	766	412	354	55	47	..	..	275	160
	,, (139)	..		146	146	676	376	300	48	42	..	..	237	137
	,, (140)	..		81	81	389	207	182	3	3	..	..	141	107
	,, (141)	..		112	112	440	254	186	43	39	..	..	125	58
	,, (142)	..		106	106	462	268	194	46	28	..	..	151	75
	,, (143)	..		193	193	712	409	303	57	49	..	..	157	50
	,, (144)	..		167	168	693	397	296	135	122	..	..	239	91
	,, (145)	..		111	111	451	259	192	32	27	..	..	145	60
	,, (146)	..		193	193	722	419	303	48	29	..	..	264	103
	,, (147)	..		112	112	416	251	165	69	38	..	..	155	77
	,, (148)	..		122	122	517	338	179	39	14	..	..	174	70

AREAS

Total (I—IX)		I		II		III		IV		V		VI		VII		VIII		IX		Non-Workers X		Sl. No.
M	F	M	F	M	F	M	F	M	F	M	F	M	F	M	F	M	F	M	F	M	F	
16	17	18	19	20	21	22	23	24	25	26	27	28	29	30	31	32	33	34	35	36	37	
79	4	..	..	..	..	1	..	2	..	9	..	4	..	20	..	7	..	36	4	46	81	
34	..	..	..	..	..	..	..	..	..	3	..	..	..	14	..	6	..	11	..	26	40	
64	6	..	..	..	..	1	..	..	..	5	..	..	..	9	..	6	..	43	6	51	98	
121	4	..	..	..	..	1	..	..	..	12	1	2	..	13	..	17	..	76	3	116	204	
109	2	..	..	..	..	1	..	..	..	4	..	1	..	20	..	30	..	53	2	135	172	
179	21	..	..	..	..	1	..	..	..	20	..	4	..	27	..	50	3	77	18	180	245	
9	3	..	..	..	..	..	..	..	..	..	..	..	1	..	..	1	..	8	2	8	5	
126	5	..	..	1	..	..	..	2	1	11	..	1	..	10	..	31	..	70	4	142	260	
133	10	..	..	..	..	..	..	..	..	7	..	7	..	25	..	12	..	82	10	146	224	
140	..	..	..	..	..	2	..	..	..	4	..	2	..	..	..	1	..	131	..	158	285	
131	8	..	..	..	..	6	..	..	..	7	..	1	..	17	..	4	1	96	7	124	212	
97	3	1	..	..	..	..	..	41	2	2	..	2	..	2	..	8	..	41	1	113	173	
195	36	27	..	54	32	..	..	86	..	14	1	4	2	5	..	1	..	4	1	179	293	
159	13	..	..	..	..	..	1	..	1	35	2	9	..	20	..	13	..	82	9	204	305	
98	4	..	..	..	..	2	..	..	..	28	1	5	..	19	1	3	..	41	2	107	167	
141	18	2	..	..	..	6	..	14	12	20	..	27	..	10	1	11	..	51	5	180	253	
132	4	..	..	..	..	2	..	1	1	32	..	2	..	10	..	7	..	78	3	151	238	
106	3	..	..	..	..	..	..	..	1	20	..	2	..	25	..	9	..	50	2	134	220	
212	9	..	..	..	..	12	..	..	..	42	4	11	..	26	..	12	..	109	5	263	420	
36	12	1	..	..	..	1	..	..	..	..	..	1	..	1	..	..	..	32	12	30	37	
164	24	107	22	15	..	1	..	3	..	4	..	4	..	9	..	1	..	20	2	141	240	
214	2	166	2	26	..	..	..	..	..	7	..	1	..	2	..	..	..	12	..	102	247	
164	1	99	..	21	..	3	..	..	1	20	..	1	..	1	..	4	..	15	..	88	220	
136	11	..	..	..	..	3	..	..	..	7	..	2	..	8	..	14	..	102	11	120	201	
32	3	..	..	..	..	..	..	..	..	..	..	..	..	1	..	1	..	30	3	14	38	
124	6	..	..	..	..	..	..	..	..	48	..	1	..	19	..	11	..	45	6	141	199	
79	3	..	..	..	..	..	..	..	..	21	..	2	..	12	..	18	..	26	3	80	131	
113	3	..	..	..	..	..	..	1	..	25	..	5	..	10	1	19	..	53	2	124	190	
97	3	..	..	..	..	..	..	..	..	26	1	..	..	18	..	19	..	34	2	104	165	
122	6	..	..	..	..	1	..	..	..	44	..	5	..	27	..	21	1	24	5	129	201	
146	1	..	..	..	..	..	..	..	..	27	..	26	..	27	1	11	..	55	..	159	249	
139	5	..	..	..	..	..	..	2	..	25	..	7	..	30	..	11	..	64	5	130	201	
137	10	..	..	..	..	2	..	..	..	27	1	5	..	25	..	32	3	46	6	176	241	
171	15	1	..	..	..	3	1	..	..	52	..	19	..	18	1	15	..	63	13	168	278	
194	19	1	..	..	..	18	2	1	..	10	2	11	..	39	1	12	..	102	14	162	282	
86	8	..	..	..	..	2	..	..	..	11	..	..	..	11	..	6	..	56	8	86	143	
73	13	..	..	..	..	..	..	..	..	..	..	..	..	..	..	..	..	73	13	56	86	
109	11	..	..	..	..	1	..	5	..	5	..	5	..	10	2	19	1	64	8	86	154	
125	12	..	..	..	..	..	..	..	..	3	..	2	..	1	..	5	..	114	12	123	152	
104	10	..	..	..	..	1	..	..	..	17	..	1	..	5	..	8	..	72	10	100	150	
70	8	..	..	..	..	3	..	..	..	5	..	2	..	3	..	8	..	49	8	60	108	
74	1	..	..	1	..	1	..	..	..	..	..	..	..	3	..	..	..	69	1	37	52	
55	..	..	..	..	..	..	..	..	..	2	..	..	..	..	..	..	..	53	..	..	..	
92	5	..	..	..	..	11	..	..	..	1	2	26	..	1	..	1	..	52	3	64	95	
60	..	..	..	..	..	..	..	1	..	..	..	..	..	..	..	1	..	58	..	44	84	
108	11	..	..	..	..	3	..	..	..	..	..	20	..	..	..	3	..	82	11	98	173	
134	1	..	..	..	..	..	..	..	..	4	..	1	..	3	..	85	..	41	1	112	160	
187	6	..	..	..	..	..	..	..	..	2	..	..	..	3	..	168	2	14	4	225	348	
180	2	..	..	..	..	..	..	..	1	..	..	3	..	2	..	166	..	9	1	196	298	
92	3	1	..	..	..	..	..	..	..	1	..	..	..	..	..	84	1	6	2	115	179	
137	5	..	..	..	..	..	..	..	..	3	..	2	..	3	..	121	2	8	3	117	181	
128	2	..	..	..	..	..	..	..	..	..	..	1	..	1	..	122	1	4	1	140	192	
213	..	..	..	..	..	..	..	..	..	8	..	8	..	3	..	186	..	8	..	196	303	
207	14	..	..	..	..	..	..	2	1	3	..	7	..	3	..	181	6	11	7	190	282	
123	2	..	..	..	..	..	..	..	..	..	..	5	..	..	..	116	1	2	1	136	190	
227	1	..	..	..	..	..	..	..	..	6	..	2	..	1	..	209	..	9	1	192	302	
136	12	..	..	..	..	..	..	2	..	1	1	8	1	2	..	104	1	19	9	115	153	
220	3	..	..	..	..	1	..	1	..	1	..	8	..	9	..	161	1	39	2	118	176	

AMBALA TAHSIL **B. TOWN**

URBAN

Sl. No.	Town/Ward/Block	Amenities	Area in Sq. Miles	Occupied Houses	Households	Total Population			Scheduled Castes		Scheduled Tribes		Literate & Educated	
						P	M	F	M	F	M	F	M	F
1	2	3	4	5	6	7	8	9	10	11	12	13	14	15
	Ward M/V—													
	Block (149)	..		140	141	491	247	244	38	35	..	..	152	97
	,, (150)	..		157	166	582	291	291	11	10	..	..	194	128
	,, (151)	..		141	141	579	377	202	..	..	..	..	309	106
	,, (152)	..		151	151	758	659	99	9	4	..	..	470	5
	,, (153)	..		200	217	937	858	79	28	2	..	..	536	7
	,, (154)	..		56	164	987	812	175	8	2	..	..	659	49
	,, (155)	..		78	78	811	770	41	14	..	..	..	742	23
	,, (156)	..		118	118	550	429	121	23	10	..	..	341	30
	,, (157)	..		130	132	539	291	248	25	32	..	..	209	143
	,, (158)	..		90	90	369	203	166	28	17	..	..	146	114
	,, (159)	..		102	156	883	650	233	49	31	..	..	551	141
	,, (160)	..		128	170	598	328	270	28	28	..	..	232	140
	,, (161)	..		147	165	489	287	202	30	20	..	..	217	120
	,, (162)	..		95	95	374	216	158	10	5	..	..	99	65
	,, (163)	..		116	131	401	224	177	..	..	..	..	154	95
	,, (164)	..		145	191	911	707	204	48	39	..	..	583	66
	,, (165)	..		90	90	500	421	79	35	15	..	..	362	38
	,, (166)	..		15	79	323	205	118	..	..	..	..	109	19
	,, (167)	..		137	137	661	499	162	..	..	..	..	411	82
	,, (168)	..		134	134	439	219	220	..	..	..	..	74	52
	,, (169)	..		115	115	509	258	251	..	..	..	..	175	128
	,, (170)	..		92	92	491	363	128	1	..	..	..	307	68
	,, (171)	..		149	149	771	435	336	16	10	..	.	278	125
	,, (172)	..		124	124	747	480	267	21	18	..	..	360	127
	,, (173)	..		131	131	618	348	270	5	4	..	..	263	189
	,, (174)	..		88	88	640	472	168	19	13	..	..	430	125
	,, (175)	..		43	43	808	771	37	..	..	..	..	759	23
	,, (176)	..		118	118	397	214	183	..	..	..	..	156	86
	,, (177)	..		122	122	683	483	200	58	40	..	..	330	41
	,, (178)	..		145	145	559	306	253	45	40	..	..	157	58
	,, (179)	..		39	137	593	382	211	30	17	..	..	253	89
	,, (180)	..		141	141	514	325	189	71	57	..	..	122	56
	,, (181)	..		30	221	373	366	7	2	..	..	..	331	3
	,, (182)	..		22	38	891	891	..	83	..	..	..	745	..
	,, (183)	..		213	213	690	387	303	50	32	..	..	182	61
	,, (184)	..		21	125	878	715	163	21	13	..	..	652	30
	,, (185)	..		15	19	42	35	7	..	..	..	..	29	4
	,, (186)	..		170	171	744	410	334	38	26	..	..	276	147
	,, (187)	..		23	23	83	53	30	..	..	..	..	35	13
	,, (188)	..		165	165	794	425	369	7	5	..	..	315	219

AREAS

Total (I—IX)		I		II		III		IV		V		VI		VII		VIII		IX		Non-Workers X		Sl. No.
M	F	M	F	M	F	M	F	M	F	M	F	M	F	M	F	M	F	M	F	M	F	
16	17	18	19	20	21	22	23	24	25	26	27	28	29	30	31	32	33	34	35	36	37	
141	..	..	..	..	..	..	..	..	..	..	..	..	..	2	..	..	..	139	..	106	244	
163	2	..	..	..	..	..	..	..	1	..	..	..	..	..	..	..	..	163	1	128	289	
275	2	..	..	..	..	..	..	..	..	..	..	..	..	..	..	..	..	275	2	102	200	
594	4	2	..	..	..	3	..	..	..	3	..	..	..	1	..	3	..	582	4	65	95	
827	1	..	..	..	..	..	..	..	..	5	..	..	..	..	..	..	..	822	1	31	78	
723	2	1	..	..	..	..	..	..	..	..	..	..	..	..	..	.	..	722	2	89	173	
742	..	..	..	..	..	..	..	1	..	2	..	..	..	4	..	..	..	735	..	28	41	
360	5	..	..	..	..	..	..	1	..	..	..	..	..	2	..	..	..	357	5	69	116	
138	3	..	..	..	..	..	..	..	..	..	..	..	..	..	..	..	..	138	3	153	245	
103	3	..	..	..	..	..	..	..	..	3	..	..	..	..	..	1	..	99	3	100	163	
516	1	..	..	..	..	..	..	1	..	1	..	..	..	1	..	..	..	513	1	134	232	
148	2	..	..	..	..	..	..	..	..	..	..	1	..	10	..	..	..	137	2	180	268	
168	11	..	..	..	..	..	..	..	..	7	..	4	..	1	..	3	..	153	11	119	191	
108	..	..	..	..	..	2	..	..	..	5	..	..	..	..	..	1	..	100	..	108	158	
119	4	1	..	..	..	..	..	1	..	..	..	..	..	2	..	1	..	114	4	105	173	
581	4	..	..	..	..	..	..	..	..	8	..	..	..	1	..	..	..	572	4	126	200	
374	14	..	..	..	..	..	..	3	..	..	..	..	..	..	..	..	..	371	14	47	65	
139	..	..	..	..	..	..	..	..	..	1	..	..	..	1	..	1	..	136	..	66	118	
390	..	..	..	..	..	..	..	1	..	..	..	..	..	..	..	..	..	389	..	109	162	
101	4	..	..	..	..	..	..	..	..	..	..	..	..	..	..	..	..	101	4	118	216	
112	..	..	..	..	..	..	..	..	..	..	..	..	..	..	..	..	..	112	..	146	251	
282	1	..	..	..	..	..	..	..	..	2	..	11	..	..	..	..	..	269	1	81	127	
225	8	..	..	..	..	..	..	..	..	2	..	..	..	2	..	..	..	221	8	210	328	
334	7	..	..	..	..	..	..	5	..	6	..	..	..	14	1	5	..	304	6	146	260	
186	6	..	..	..	..	..	..	..	..	..	..	..	..	..	..	..	..	186	6	162	264	
395	1	..	..	..	..	..	..	..	..	..	..	..	..	3	..	..	..	392	1	77	167	
756	..	..	..	..	..	..	..	..	..	1	..	..	..	1	..	..	..	754	..	15	37	
127	3	..	..	..	..	..	..	..	..	..	..	..	..	..	..	..	..	127	3	87	180	
370	3	..	..	..	..	2	..	..	..	..	..	..	..	1	..	2	..	365	3	113	197	
178	3	..	..	..	..	..	..	..	..	..	..	..	..	1	..	..	..	177	3	128	250	
256	1	..	..	..	..	19	..	..	..	1	..	..	..	4	..	1	..	231	1	126	210	
190	6	..	..	..	..	163	6	..	..	3	..	12	..	..	..	1	..	11	..	135	183	
365	1	..	..	..	..	..	..	..	..	..	..	..	..	..	..	..	..	365	1	1	6	
891	..	..	..	..	..	..	..	..	..	..	..	..	..	..	..	..	..	891	..	..	..	
229	7	..	..	..	..	..	..	..	..	..	..	..	..	..	..	..	..	229	7	158	296	
658	..	..	..	..	..	..	..	..	..	2	..	..	..	9	..	..	..	647	..	57	163	
31	..	..	..	..	..	..	..	..	..	..	..	1	..	..	..	..	..	30	..	4	7	
240	4	..	..	1	..	2	..	2	..	2	..	1	..	1	..	..	..	231	4	170	330	
29	..	..	..	..	..	..	..	..	..	..	..	..	..	..	..	..	..	29	..	24	30	
205	4	..	..	..	..	..	..	..	..	3	..	..	..	12	..	147	1	43	3	220	365	

JAGADHRI TAHSIL **A. VILLAGE**

RURAL

Sl. No.	Village (Hadbast No.)	Amenities	Area in Sq. Miles	Occupied Houses	Households	Total Population			Scheduled Castes		Scheduled Tribes		Literate & Educated	
						P	M	F	M	F	M	F	M	F
1	2	3	4	5	6	7	8	9	10	11	12	13	14	15
1	Tajewala (1)	P.D.P & T.	2.61	172	177	829	462	367	72	70	..	..	169	46
2	Raiyanwala (2)	P.	4.02	161	161	910	490	420	23	20	..	..	68	17
3	Kalesar (3)	P.	4.70	127	136	847	471	376	50	43	..	..	78	14
4	Nagal Patti Malik (4)	..	3.05	123	123	677	364	313	3	3	..	..	11	..
5	Nagal Patti Bait (5)	..	0.04											*Un-*
6	Chak Baba Sahibsingh (6)	..	0.24											*Un-*
7	Khizri (7)	P.	3.07	133	135	709	368	341	117	118	..	..	14	5
8	Maghuwala (8)	..	0.44	26	26	129	68	61	1	2	..	..	6	..
9	Banyawala (9)	..	0.47	50	50	280	160	120	..	..	..	..	6	..
10	Jitpur (10)	M.	1.08	54	55	318	169	149	..	..	..	..	..	..
11	Mahi-U-Dinpur (11)	P.	1.28	57	57	313	173	140	4	3	..	..	8	..
12	Nagli (12)	..	4.88	119	121	363	355	308	32	32	..	..	4	..
13	Sunder Bhadarpur (13)	..	2.65	100	100	557	299	258	5	3	..	..	14	1
14	Rampur Gainda (14)	..	1.05	13	13	59	32	27	5	7	..	..	3	..
15	Kathgarh (15)	P.D.	2.53	89	89	454	265	189	40	35	..	..	24	..
16	Uttamwala (16)	..	0.20	15	15	84	51	33	..	..	..	..	10	..
17	Paniwala (17)	..	0.53	14	14	76	45	31	..	..	..	..	2	..
18	Choharpur (18)	..	0.49	3	3	25	14	11	10	7	..	..	..	..
19	Papliwala (19)	P.	0.78	49	49	326	179	147	47	46	..	..	28	6
20	Naiwala (20)	..	0.33	26	26	166	81	85	..	..	..	..	..	..
21	Nathanpur (21)	..	0.32	23	23	166	95	71	52	37	..	..	6	..
22	Bodhi (22)	..	0.69	31	31	167	92	75	10	6	..	..	..	..
23	Bajooli (23)	..	0.73	72	77	408	219	189	56	45	..	..	19	4
24	Safilpur (24)	P.Po.	2.26	93	94	518	288	230	181	140	..	..	42	..
25	Toondeki Taprian (25)	..	0.42	21	21	100	37	63	..	..	..	..	20	19
26	Rampur Herian (26)	P.	0.73	66	67	402	217	185	..	..	..	..	60	8
27	Manglaur (27)	P.	1.22	124	125	775	414	361	216	192	..	..	47	2
28	Bansewala (28)	..	0.60	64	65	405	210	195	69	69	..	..	8	..
29	Mianpur (29)	..	0.96	27	27	139	77	62	15	13	..	..	11	2
30	Parbhooli (30)	..	0.79	46	48	298	149	149	11	12	..	..	21	4
31	Singhpura (31)	..	0.26	20	21	125	66	59	56	48	..	..	12	..
32	Bhootgarh (32)	..	0.38	41	41	249	123	126	38	38	..	..	18	5
33	Jamiatgarh (33)	..	0.56											*Un-*
34	Faquier Majra (34)	..	0.28	15	15	100	49	51	20	19	..	..	1	..
35	Sanaur (35)	..	0.45											*Un-*
36	Malikraipur (36)	..	0.26	29	30	183	104	79	47	42	..	..	10	..
37	Fatehgarh Toombi (37)	M.	1.02	104	105	732	396	336	53	50	..	..	73	8
38	Ramgarh Majra (38)	..	1.13	37	41	246	142	104	..	..	..	..	10	..
39	Painsal (39)	..	1.08	31	43	242	136	106	35	27	..	..	21	1
40	Saranwi (40)	P.	0.90	47	47	262	147	115	28	20	..	..	29	..
41	Malikpur (41)	P.	0.67	43	48	292	164	128	69	54	..	..	40	2
42	Kulchandu (42)	P. Mp.	1.23	103	103	572	326	246	111	101	..	..	81	21
43	Udamgarh (43)	..	0.43	17	17	83	43	40	31	30	..	..	7	2
44	Nawan Shahar (44)	Po.	0.54	34	34	219	109	110	97	98	..	..	23	7
45	Chaharwala (45)	..	1.02	55	73	405	208	197	94	95	..	..	28	2
46	Ambwala (46)	..	0.45	30	30	150	75	75	46	44	..	..	7	1
47	Jagadholi (47)	P. Mp(4). E(A).	2.40	200	202	1,169	641	528	207	178	..	..	164	50
48	Naglakhalsa (48)	..	0.87	41	42	231	137	94	52	31	..	..	40	10
49	Khanpur Rajputan (49)	P.	0.37	19	19	143	76	67	18	12	..	..	16	..
50	Muradpur (50)	..	0.48	16	16	97	52	45	22	21	..	..	15	3

AREAS

Workers																				Non-Workers		Sl. No.
Total (I—IX)		I		II		III		IV		V		VI		VII		VIII		IX		X		
M	F	M	F	M	F	M	F	M	F	M	F	M	F	M	F	M	F	M	F	M	F	
16	17	18	19	20	21	22	23	24	25	26	27	28	29	30	31	32	33	34	35	36	37	
276	10	111	3	2	..	2	..	23	6	2	..	67	1	12	..	3	..	54	..	186	357	1
329	16	214	8	5	..	2	..	32	4	3	1	3	..	5	..	..	..	65	3	161	404	2
338	100	170	69	42	..	14	..	65	29	2	..	4	..	16	1	..	..	25	1	133	276	3
234	2	202	2	2	..	2	..	6	..	2	..	..	..	2	..	..	..	18	..	130	311	4
inhabited																						5
inhabited																						6
245	8	75	7	148	..	3	..	10	1	..	..	..	..	3	..	..	..	6	..	123	333	7
48	8	24	..	1	..	..	..	21	17	..	..	..	..	..	..	..	..	2	1	20	43	8
118	..	62	..	1	..	..	..	28	..	8	..	..	..	1	..	..	..	18	..	42	120	9
126	..	83	..	..	..	21	..	11	..	4	..	..	..	2	..	..	..	5	..	43	149	10
114	7	61	3	7	..	14	..	22	3	3	..	..	..	1	..	..	..	6	1	59	133	11
209	7	165	..	15	..	..	..	23	7	..	..	..	..	2	..	..	..	4	..	146	301	12
198	8	152	..	3	..	..	..	41	8	..	..	..	..	2	..	..	..	..	..	101	250	13
24	..	21	..	..	..	2	..	1	..	..	..	..	..	..	..	..	..	..	..	8	27	14
169	24	122	2	5	2	1	..	27	20	1	..	..	..	..	..	..	..	13	..	96	165	15
35	1	31	1	..	..	..	..	3	..	..	..	..	..	..	..	..	..	1	..	16	32	16
36	1	31	..	..	..	..	..	5	1	..	..	..	..	..	..	..	..	..	..	9	30	17
13	3	9	3	..	..	..	..	4	..	..	..	..	..	..	..	..	..	..	..	1	8	18
112	29	60	2	20	..	..	..	27	26	..	..	..	..	2	..	..	..	3	1	67	118	19
59	..	43	..	..	..	..	..	16	..	..	..	..	..	..	..	..	..	..	..	22	85	20
58	29	24	..	3	..	..	..	29	29	..	..	..	..	1	..	..	..	1	..	37	42	21
57	1	48	..	1	..	..	..	8	..	..	..	..	..	..	..	..	..	..	1	35	74	22
126	7	90	..	10	..	..	..	23	7	..	..	..	..	2	..	..	..	1	..	93	182	23
162	47	102	8	10	..	..	..	43	39	..	..	..	..	4	..	..	..	3	..	126	183	24
9	..	6	..	..	..	..	..	..	..	..	..	..	..	..	..	..	..	3	..	28	63	25
118	1	70	..	2	..	..	..	41	1	..	..	..	..	4	..	..	..	1	..	99	184	26
269	133	128	1	3	..	..	..	135	132	..	..	..	..	1	..	..	..	2	..	145	228	27
134	35	103	..	2	..	..	..	29	34	..	..	..	..	..	..	..	..	..	1	76	160	28
54	..	39	..	12	..	..	..	3	..	..	..	..	..	..	—	..	..	..	..	23	62	29
93	2	78	..	5	..	..	..	2	..	..	..	..	..	..	..	..	..	8	2	56	147	30
42	2	37	2	2	..	..	..	3	..	..	..	..	..	..	..	..	..	..	..	24	57	31
77	14	57	4	5	..	..	..	8	7	..	..	..	..	..	..	..	..	7	3	46	112	32
inhabited																						33
26	..	11	..	4	..	..	..	..	..	..	..	..	..	..	..	..	..	11	..	23	51	34
inhabited																						35
55	1	27	..	6	..	..	..	21	1	..	..	..	..	..	..	..	..	1	..	49	78	36
236	7	174	2	12	2	3	..	13	..	..	..	..	..	1	..	..	..	33	3	160	329	37
79	2	63	2	11	..	..	..	..	..	..	..	..	..	..	..	..	..	5	..	163	102	38
81	14	64	4	5	..	..	..	9	8	..	..	..	..	1	..	..	..	2	2	55	92	39
87	1	65	..	6	..	..	..	2	..	..	..	2	..	..	..	..	..	12	1	60	114	40
81	2	59	..	16	..	..	..	2	..	..	..	..	..	1	..	..	..	3	2	83	126	41
162	17	90	17	56	..	1	..	4	..	..	..	..	..	2	..	..	..	9	..	164	229	42
19	..	12	..	4	..	..	..	3	..	..	..	..	..	..	..	..	..	..	..	24	40	43
52	..	42	..	8	..	..	..	..	..	..	..	..	..	1	..	..	..	1	..	57	110	44
112	2	62	1	16	..	..	..	26	1	..	..	..	..	2	..	..	..	6	..	96	195	45
37	..	19	..	17	..	..	..	1	..	..	..	..	..	..	..	..	..	..	..	38	75	46
321	24	213	1	64	1	..	..	20	1	2	..	..	..	5	..	..	..	17	21	320	504	47
80	1	63	..	6	..	3	..	..	..	..	..	..	..	2	..	..	..	6	1	57	93	48
39	..	28	..	7	..	..	..	..	..	..	..	..	..	..	..	..	..	4	..	37	67	49
28	..	23	..	5	..	..	..	..	..	..	..	..	..	..	..	..	..	..	..	24	45	50

Sl. No.	Village (Hadbast No.)	Amenities	Area in Sq. Miles	Occupied Houses	Households	Total Population			Scheduled Castes		Scheduled Tribes		Literate & Educated	
						P	M	F	M	F	M	F	M	F
1	2	3	4	5	6	7	8	9	10	11	12	13	14	15
51	Lawani (51)	..	0.51	48	48	307	158	149	15	23	..	..	38	4
52	Azizpur (52)	..	0.42	16	16	76	46	30	1	..	..	..	3	..
53	Shahpur (53)	..	0.15											*Un-*
54	Lawana (54)	P.S.E(A).	1.02	94	94	619	345	274	156	112	..	..	94	3
55	Chhota Khera (55)	..	0.38	18	18	102	50	52	36	40	..	..	14	6
56	Bara Khera (56)	..	0.81	55	57	310	152	158	74	77	..	..	66	25
57	Kalawar (57)	M.H. D(2). Mp(3). E(A).	3.84	445	445	2,391	1,299	1,092	288	259	..	..	268	27
58	Satahri (58)	..	0.62	22	22	140	75	65	26	29	..	..	7	..
59	Panjouri (59)	..	0.45	30	30	208	105	103	88	86	..	..	12	3
60	Panjoura (60)	..	1.03	80	80	509	280	229	76	56	..	..	39	..
61	Mahaisri (61)	..	0.62	40	40	223	114	109	65	60	..	..	14	1
62	Nagla Jagir (62)	P. E(A).	1.31	113	113	584	311	273	130	115	..	..	79	8
63	Talakaur (63)	M.D(2). Mp.Po.S. E(A).	2.08	257	257	1,375	704	671	49	48	..	..	151	53
64	Daira (64)	..	0.11											*Un-*
65	Kheri Darshansingh (65)	P.E(A).	0.97	64	64	327	166	161	37	33	..	..	44	13
66	Amblì (66)	P.	0.98	67	67	405	220	185	38	34	..	..	44	1
67	Subielpur Jattan (67)	..	1.20	50	50	336	182	154	63	52	..	..	68	5
68	Gadholla (68)	P(2). Po. E(A).	1.28	117	117	688	348	340	143	128	..	..	141	79
69	Sabalpur (69)	..	1.13	50	50	377	196	181	125	123	..	..	58	18
70	Chhapea Mansoorpur (70)	P.S.	1.93	172	172	946	494	452	163	178	..	..	113	14
71	Garhi Gossain (71)	P.S.E(A).	0.53	42	42	238	135	103	75	50	..	..	30	1
72	Sukhdasspur (72)	..	0.46	35	35	216	109	107	22	15	..	..	34	3
73	Mustafabad (73)	M. H(2). D(5). Rhc. Mp(8). P&T.S. E(A). E(D).	2.67	792	792	4,294	2,214	2,080	389	364	..	..	1,182	726
74	Namdarpur (74)	E(D).	0.45	49	50	273	130	143	28	23	..	..	57	32
75	Magharpura (75)	E(A).	0.55	25	25	156	79	77	2	5	..	..	42	30
76	Sultanpur (76)	E(A).	0.82	70	71	406	210	196	76	74	..	..	77	23
77	Fatehpur (77)	E(A).	1.10	116	116	631	316	315	119	118	..	..	108	29
78	Bhagwanpur (78)	S.E(A).	0.38	50	50	307	165	142	105	95	..	..	45	7
79	Saran (79)	P.	2.95	259	259	1,623	880	743	387	314	..	..	233	49
80	Koolpur (80)	S.	1.29	60	60	423	221	202	85	76	..	..	38	2
81	Ahmadpur (81)	..	0.44											*Un-*
82	Fareedpur (82)	S.E(A).	0.87	26	26	143	70	73	32	33	..	..	18	13
83	Daulatpur Malian (83)	S.E(A).	0.76	72	72	494	275	219	33	15	..	..	38	1
84	Mali Majra (84)	S.E(A).	0.35	21	21	130	69	61	69	61	..	..	7	..
85	Uncha Chandna (85)	P.S.E(A). E(D).	1.79	206	209	1,038	556	482	102	92	..	..	198	82
86	Kazibass (86)	..	0.57	37	37	218	110	108	37	37	..	..	28	2
87	Jharchandna (87)	S.E(A).	1.01	56	56	278	137	141	85	97	..	..	27	19
88	Hangoli (88)	P.S.E(A). E(D).	0.88	27	27	201	112	89	25	14	..	..	25	7
89	Gondapura (89)	S.E(A).	0.84	64	69	366	210	156	80	57	..	..	20	1
90	Sialba (90)	P(2).S.	1.29	78	78	622	329	293	120	112	..	..	87	20
91	Golhani (91)	S.	1.94	109	111	676	385	291	179	141	..	..	95	3
92	Badanpuri (92)	..	0.64	30	30	160	82	78	51	52	..	..	14	1
93	Daulatpur Jagir (93)	S.E(A).	0.51	67	67	433	227	206	..	..	..	..	47	6
94	Modhli (94)	..	0.37	16	16	102	56	46	12	12	..	..	13	2
95	Topra Khurd (95)	D. Mp.	0.48	24	25	140	84	56	5	5	..	..	11	..
96	Akbarpur (96)	Mp(2). S.E(A).	1.18	108	108	662	335	327	140	143	..	..	79	4
97	Hassanpur (97)	..	0.40	43	43	249	134	115	70	58	..	..	27	8
98	Drajpur (98)	..	0.60	63	63	355	196	159	93	72	..	..	67	19
99	Kalanpur (99)	S.	0.78	47	47	295	156	139	78	70	..	..	24	5
100	Kanheri Kalan (100)	P.S.	1.62	144	145	869	454	415	175	161	..	..	89	19

AREAS

Total (I—IX)		Workers I		II		III		IV		V		VI		VII		VIII		IX		Non-Workers X		Sl. No.
M	F	M	F	M	F	M	F	M	F	M	F	M	F	M	F	M	F	M	F	M	F	
16	17	18	19	20	21	22	23	24	25	26	27	28	29	30	31	32	33	34	35	36	37	
84	..	61	..	8	..	..	..	7	..	..	..	..	..	..	..	..	..	8	..	74	149	51
27	..	21	..	..	..	..	..	2	..	..	..	..	..	..	..	..	..	4	..	19	30	52
inhabited																						53
181	..	103	..	68	..	..	..	5	..	..	..	..	..	1	..	..	..	4	..	164	274	54
26	..	20	..	..	..	..	..	1	..	..	..	..	..	..	..	..	..	5	..	24	52	55
73	3	56	2	..	..	..	..	1	1	5	..	1	..	2	..	3	..	5	..	79	155	56
660	29	419	13	68	2	..	..	63	11	4	..	..	..	15	..	2	..	89	3	639	1,063	57
42	..	30	..	11	..	..	..	..	..	..	..	..	..	..	..	..	..	1	..	33	65	58
48	1	45	1	3	..	..	..	..	..	..	..	..	..	..	..	..	..	..	..	57	102	59
149	9	103	6	40	3	..	..	3	..	..	..	..	..	1	..	..	..	2	..	131	220	60
70	3	45	..	25	3	..	..	..	..	..	..	..	..	..	..	..	..	..	..	44	106	61
159	2	88	..	58	..	..	..	3	1	..	..	..	..	2	..	1	..	7	1	152	271	62
398	8	241	1	115	2	..	..	12	5	3	..	..	..	6	..	..	..	21	..	306	663	63
inhabited																						64
78	3	54	..	10	1	..	..	3	..	..	..	..	..	1	..	..	..	10	2	88	158	65
129	42	103	42	19	..	..	..	4	..	1	..	..	..	..	..	..	..	2	..	91	143	66
91	4	56	..	15	..	..	..	6	4	2	..	..	..	1	..	..	..	11	..	91	150	67
142	5	76	3	38	..	..	..	2	1	6	..	1	..	..	..	3	..	16	1	206	335	68
104	1	58	1	16	..	..	..	..	..	2	..	..	..	5	..	1	..	22	..	92	180	69
273	4	175	1	1	..	..	..	7	..	9	..	..	..	2	..	..	..	79	3	221	448	70
59	1	41	1	..	..	..	..	2	..	..	..	..	..	..	..	..	..	16	..	76	102	71
59	5	47	1	8	..	..	..	..	1	..	1	..	..	..	..	..	..	4	2	50	102	72
972	128	211	6	14	1	12	4	128	77	61	..	29	..	235	..	43	..	239	40	1,242	1,952	73
50	7	35	5	7	..	..	..	..	..	..	..	..	..	..	..	3	..	5	2	80	136	74
41	2	27	..	1	..	..	..	5	2	1	..	..	..	1	..	3	..	3	..	38	75	75
93	2	62	..	19	..	..	..	9	2	1	..	..	..	1	..	..	..	1	..	117	194	76
131	7	92	3	9	..	..	..	11	2	1	..	..	..	1	..	5	..	12	2	185	308	77
71	3	51	..	17	..	..	..	..	3	..	..	1	..	..	..	..	..	2	..	94	139	78
426	11	239	7	132	..	..	..	40	4	..	..	1	..	1	..	2	..	11	..	454	732	79
114	11	62	5	30	..	1	..	15	..	1	..	1	..	..	..	..	..	4	6	107	191	80
inhabited																						81
35	10	24	10	7	..	..	..	3	..	..	..	..	..	1	..	..	..	..	..	35	63	82
125	23	102	23	..	..	..	..	4	..	..	..	..	..	..	..	2	..	17	..	150	196	83
37	5	23	4	7	..	2	..	4	..	1	..	..	..	..	..	..	..	..	1	32	56	84
264	55	102	48	14	..	1	..	26	4	7	..	..	..	10	..	54	..	50	3	292	427	85
65	27	42	15	13	..	2	..	7	6	..	1	..	..	..	..	..	..	1	5	45	81	86
76	..	51	..	15	..	1	..	..	..	..	..	..	..	1	..	..	..	8	..	61	141	87
49	1	20	..	11	..	..	1	..	..	1	..	..	..	1	..	3	..	13	..	63	88	88
99	1	49	..	19	..	1	..	..	..	1	1	..	..	..	..	..	..	29	..	111	155	89
175	8	83	1	39	..	4	1	8	1	10	..	1	..	2	..	7	..	21	5	154	285	90
191	14	83	..	67	1	..	..	12	..	..	..	..	..	1	..	1	..	27	13	194	277	91
45	9	21	2	23	7	..	..	1	..	..	..	..	..	..	..	..	..	..	..	37	69	92
138	68	112	68	24	..	..	..	2	..	..	..	..	..	..	..	..	..	..	..	89	138	93
27	1	19	1	3	..	1	..	3	..	1	..	..	..	..	..	..	..	..	..	29	45	94
56	5	36	5	18	..	..	..	1	..	..	..	..	..	..	..	..	..	1	..	28	51	95
187	3	142	2	27	..	..	..	5	..	7	..	2	..	..	..	..	..	4	1	148	324	96
62	1	39	1	11	..	..	..	2	..	2	..	..	..	5	..	1	..	2	..	72	114	97
98	..	66	..	9	..	..	..	1	..	2	..	..	..	1	..	14	..	5	..	98	159	98
81	..	41	..	21	..	..	..	3	..	..	..	..	..	2	..	2	..	12	..	75	139	99
247	52	114	30	39	1	14	..	33	11	2	2	5	..	3	..	1	..	36	8	207	363	100

JAGADHRI TAHSIL

A. VILLAGE

RURAL

Sl. No.	Village (Hadbast No.)	Amenities	Area in Sq. Miles	Occupied Houses	Households	Total Population P	Total Population M	Total Population F	Scheduled Castes M	Scheduled Castes F	Scheduled Tribes M	Scheduled Tribes F	Literate & Educated M	Literate & Educated F
1	2	3	4	5	6	7	8	9	10	11	12	13	14	15
101	Googlon (101)	S.	0.73	64	64	384	213	171	25	18	..	..	49	2
102	Jandjhera (102)	..	0.62	18	18	100	59	41	3	6	..	..	12	..
103	Bhambhol (103)	..	1.55	133	133	790	405	385	214	202	..	..	114	32
104	Khanpur (104)	S.	1.73	132	132	758	409	349	254	220	..	..	92	16
105	Bhambholì (105)	P. Po. E(A).	1.93	150	150	851	451	400	246	235	..	..	88	6
106	Rajpura (106)	P.S. E(A).	0.75	67	67	344	182	162	..	..	..	..	66	17
107	Kanherì Khurd (107)	..	0.88	89	89	568	310	258	127	98	..	..	47	3
108	Gadholì (108)	..	0.64	73	74	368	189	179	90	96	..	..	46	11
109	Milak Majra (109)	..	0.32	16	17	117	51	66	..	..	..	..	23	14
110	Landhora (110)	S.	0.45	37	38	226	115	111	53	54	..	..	24	10
111	Kotar Khana (111)	S.	1.92	153	154	868	456	412	179	156	..	..	87	13
112	Khundewala (112)	S.E(A).	1.01	55	57	322	167	155	33	33	..	..	71	33
113	Musimble Hinduana(113)	M.Mp.	1.30	127	132	775	418	357	107	104	..	..	122	16
114	Musimble Musalmana (114)	M.D. Mp.	1.37	129	139	710	376	334	128	111	..	..	155	55
115	Chhaju Nagla (115)	E(A).	0.63	48	51	297	160	137	136	109	..	..	23	3
116	Shah Qumaspur (116)	..	0.23	28	29	175	93	82	65	54	..	..	15	1
117	Pontì (117)	E(A).	0.54	33	36	194	98	96	36	29	..	..	16	4
118	Milaksukhì (118)	..	0.38	71	76	372	174	198	25	18	..	..	69	40
119	Mandher (119)	P.	1.62	162	169	869	438	431	63	67	..	..	187	80
120	Judda Shekhan (120)	..	0.65	56	57	306	161	145	37	53	..	..	37	2
121	Pabnì Chhotì (121)	..	0.50	25	25	140	79	61	32	34	..	..	10	..
122	Balchhapar (122)	P.	2.42	199	210	1,291	676	615	333	285	..	..	150	31
123	Pabnì Badì (123)	P.	1.88	138	138	693	372	321	172	153	..	..	25	1
124	Judda Jatan (124)	S.	0.78	65	65	407	205	202	122	125	..	..	56	1
125	Mukhaur (125)	..	0.76	60	60	377	203	174	60	56	..	..	41	4
126	Gianewala (126)	..	0.38	38	38	224	124	100	49	40	..	..	15	1
127	Shekhupura (127)	..	0.37	12	12	80	45	35	..	..	..	..	16	..
128	Haibatpur (128)	P.T. Mp(2).	1.95	166	168	983	528	455	175	154	..	..	148	19
129	Azizpur Kalan (129)	P. Po.	1.67	181	183	1,127	604	523	127	109	..	..	88	11
130	Marwa Kalan (130)	P.	1.33	208	215	1,276	702	574	195	152	..	..	111	22
131	Marwa Khurd (131)	..	0.50	35	36	269	154	115	45	42	..	..	19	..
132	Nagal-Pattì Machhrauli (132)	Mp.	1.00	75	76	454	244	210	70	64	..	..	39	15
133	Machhraulì (133)	P. Mp(2). Po.	3.90	238	260	1,576	841	735	335	289	..	..	268	75
134	Bhawanipur (134)	..	0.46	30	30	200	103	97	14	15	..	..	22	..
135	Milak Khass (135)	..	0.82	109	114	620	336	284	121	118	..	..	38	12
136	Kotra Khas (136)	P. Mp.	0.70	102	102	640	344	296	113	90	..	..	125	32
137	Aharwala (137)	..	0.44	63	63	404	224	180	57	58	..	..	34	2
138	Chorahì (138)	..	0.78	42	42	308	168	140	75	51	..	..	31	..
139	Bilaspur (139)	M.H.D.Mp(2).P&T.	3.29	582	597	3,174	1,689	1,485	469	445	..	..	800	347
140	Moohari (140)	..	0.38	38	39	281	146	135	..	..	..	..	56	7
141	Ambwala (141)	..	0.32	24	24	157	81	76	1	..	..	..	12	..
142	Kaimpur (142)	..	0.36	1	1	7	5	2	..	..	..	..	3	..
143	Bhilchhappar (143)	..	1.37	86	86	495	277	218	109	82	..	..	54	14
144	Kakraunì (144)	..	0.70	62	62	364	203	161	122	84	..	..	38	2
145	Khera Brahmina (145)	..	0.89	54	54	374	199	175	75	57	..	..	35	3
146	Ramkherì (146)	S.	1.06	81	81	520	288	232	142	122	..	..	69	17
147	Piruwala (147)	..	0.79	69	69	448	256	192	48	46	..	..	52	6
148	Chandakherì (148)	..	0.85	57	57	413	227	186	117	98	..	..	41	1
149	Changnaulì (149)	P. Mp.	1.13	104	104	581	311	270	104	111	..	..	89	18
150	Shahpur (150)	P.	0.94	52	52	227	111	116	51	43	..	..	27	17

AREAS

Workers																				Non-Workers		Sl. No.
Total (I—IX)		I		II		III		IV		V		VI		VII		VIII		IX		X		
M	F	M	F	M	F	M	F	M	F	M	F	M	F	M	F	M	F	M	F	M	F	
16	17	18	19	20	21	22	23	24	25	26	27	28	29	30	31	32	33	34	35	36	37	
113	..	83	..	10	..	..	..	8	..	5	..	..	..	..	..	2	..	5	..	100	171	101
30	3	20	1	2	..	..	..	2	2	2	..	1	..	..	..	..	..	3	..	29	38	102
192	9	120	3	29	1	..	..	9	1	12	1	..	..	6	..	1	..	15	3	213	376	103
201	22	117	4	54	1	..	..	7	15	1	..	..	..	4	..	..	..	18	2	208	327	104
249	9	142	..	26	1	..	..	29	5	5	..	..	..	4	..	..	..	43	3	202	391	105
65	2	45	..	1	..	..	..	..	1	3	..	..	..	2	..	1	..	13	1	117	160	106
119	3	84	3	26	..	..	..	2	..	..	..	..	..	2	..	2	..	3	..	191	255	107
96	1	60	1	13	..	..	..	5	..	5	..	..	..	..	..	..	..	13	..	93	178	108
29	2	26	1	..	..	..	..	..	..	..	..	..	..	..	..	..	..	3	1	22	64	109
66	21	40	8	5	8	..	..	1	1	1	..	..	..	..	..	..	..	19	4	49	90	110
233	1	147	..	68	..	..	..	4	1	..	..	..	..	3	..	..	..	11	..	223	411	111
88	2	66	..	..	..	1	..	..	..	..	..	..	..	2	..	..	..	19	2	79	153	112
216	1	135	..	21	..	..	..	16	..	4	..	..	..	3	..	..	..	37	1	202	356	113
179	10	62	..	34	..	3	..	29	6	7	..	..	..	8	..	..	..	36	4	197	324	114
94	45	60	45	27	..	1	..	..	..	1	..	..	..	1	..	..	..	4	..	66	92	115
50	11	27	8	9	..	2	..	..	..	5	..	..	..	..	..	..	..	7	3	43	71	116
57	5	30	4	13	1	..	..	2	..	1	..	..	..	..	..	..	..	11	..	41	91	117
71	34	60	32	..	..	..	..	1	2	1	..	..	..	2	..	2	..	5	..	103	164	118
206	10	103	..	49	..	3	..	5	5	1	..	..	..	2	..	8	..	35	5	232	421	119
85	1	53	..	9	..	..	..	..	..	1	..	..	..	3	..	1	..	18	1	76	144	120
49	..	33	..	15	..	..	..	1	..	..	..	..	..	..	..	..	..	..	..	30	61	121
328	18	209	..	45	..	7	5	5	10	2	..	1	..	7	1	1	..	51	2	348	597	122
213	5	106	..	70	..	..	..	19	..	..	..	..	..	3	..	..	..	15	5	159	316	123
106	14	85	1	3	..	..	..	6	12	..	..	..	..	..	..	..	..	12	1	99	188	124
114	2	82	1	15	..	..	..	9	..	3	1	..	..	..	..	..	..	5	..	89	172	125
75	..	62	..	9	..	1	..	..	..	1	..	..	..	..	..	..	..	2	..	49	100	126
20	..	20	..	..	..	..	..	..	..	..	..	..	..	..	..	..	..	..	..	25	35	127
283	21	179	15	39	..	1	..	12	..	5	..	..	..	6	..	1	..	40	6	245	434	128
338	23	172	5	98	3	6	..	15	2	21	11	..	..	10	..	..	..	16	2	266	500	129
386	57	210	..	29	..	7	..	63	40	3	..	13	..	15	..	..	..	46	17	316	517	130
89	..	56	..	1	..	..	..	19	..	..	..	..	..	..	..	1	..	12	..	65	115	131
135	6	83	1	28	..	..	..	20	5	..	..	..	..	..	..	..	..	4	..	109	204	132
461	81	175	1	111	..	..	..	104	71	4	..	2	..	26	..	2	..	37	9	380	654	133
66	..	53	..	10	..	..	..	..	..	..	..	..	..	..	..	..	..	3	..	37	97	134
198	47	90	1	35	1	..	..	60	43	2	..	2	..	4	1	..	..	5	1	138	237	135
180	63	75	1	13	..	2	..	76	52	..	..	4	..	3	2	1	..	6	8	164	233	136
131	1	100	..	5	..	..	..	3	..	..	..	5	..	1	..	..	..	17	1	93	179	137
96	8	35	..	23	1	..	..	..	..	..	..	1	..	1	..	..	..	36	7	72	132	138
831	65	124	2	107	..	11	..	149	31	29	3	19	..	150	2	9	..	233	27	858	1,420	139
85	..	44	..	5	..	..	..	16	..	2	..	10	..	1	..	..	..	7	..	61	135	140
50	..	31	..	8	..	..	..	11	..	..	..	..	..	..	..	..	..	..	..	31	76	141
3	..	3	..	..	..	..	..	..	..	..	..	..	..	..	..	..	..	..	..	2	2	142
147	4	71	..	36	..	..	..	7	1	3	..	..	..	11	..	..	..	19	3	130	214	143
115	17	82	11	1	..	..	..	7	5	..	..	4	..	..	..	..	..	21	1	88	144	144
138	8	76	..	45	..	3	..	4	..	..	..	2	..	..	..	..	..	8	8	61	167	145
147	29	75	17	51	7	3	..	2	..	3	..	2	..	2	..	..	..	9	5	141	203	146
143	12	104	4	12	..	..	..	7	..	2	..	..	..	..	..	..	..	18	8	113	180	147
131	36	44	1	34	..	..	1	51	34	..	..	..	..	1	..	..	..	1	..	96	150	148
174	11	92	2	18	..	2	..	11	1	6	..	..	..	4	..	1	..	40	8	137	259	149
54	8	31	5	4	..	..	..	..	2	..	1	..	..	1	..	..	..	18	..	57	108	150

JAGADHRI TAHSIL **A. VILLAGE**

RURAL

Sl. No.	Village (Hadbast No.)	Amenities	Area in Sq. Miles	Occupied Houses	Households	Total Population			Scheduled Castes		Scheduled Tribes		Literate & Educated	
						P	M	F	M	F	M	F	M	F
1	2	3	4	5	6	7	8	9	10	11	12	13	14	15
151	Dharamkot (151)	P.	1.23	150	150	764	417	347	120	114	..	..	111	26
152	Daryapur (152)	..	0.57	44	44	257	146	111	26	25	..	..	32	7
153	Sankhera (153)	P. Mp(2).	0.92	92	92	580	319	261	30	33	..	..	112	14
154	Pheruwala (154)	S.	0.79	44	44	265	143	122	51	43	..	..	59	29
155	Chaowala (155)	P. E(A).	0.52	35	35	246	135	111	19	16	..	..	44	5
156	Taranwala (156)	E(A).	0.42	30	30	164	82	82	28	29	..	..	16	..
157	Jatheri (157)	P. E(A).	1.11	89	89	571	313	258	60	59	..	..	66	9
158	Laida Khass (158)	..	0.79	66	66	394	204	190	82	72	..	..	50	18
159	Mandkheri (159)	P. Mp.	1.18	139	140	850	467	383	204	180	..	..	118	17
160	Panjetton (160)	Mp.	1.07	114	114	731	407	324	145	122	..	..	87	9
161	Balachaur (161)	P.	3.36	200	200	1,110	568	542	299	255	..	..	155	86
162	Bhagwanpur (162)	Mp.S. E(A).	0.31	36	36	164	84	80	5	1	..	..	13	2
163	Kharwan (163)	M.H.D. Rhc. Mp(4). Po. E(A). E(D).	4.59	587	587	3,215	1,710	1,505	557	455	..	..	716	264
164	Nagalon Chackbela (164)	..	0.25											*Un-*
165	Nagalon Jagir (165)	..	1.06	17	17	125	63	62	4	..	..	..	4	1
166	Dayalgarh (166)	E(A). E(D).	0.51	131	131	640	356	284	287	230	..	..	35	8
167	Amadalpur (167)	P.Po. E(A). E(D).	1.59	149	149	933	511	422	197	175	..	..	137	33
168	Sugh (168)	E(A). E(D).	1.38	44	44	214	117	97	57	42	..	..	43	34
169	Buria Sarkar (169)	E(A). E(D).	0.60	6	6	22	12	10	1	..	..	..	6	2
170	Bhojpur (171)	..	0.36	27	28	165	93	72	57	44	..	..	11	2
171	Bhagwangarh (172)	S.E(A). E(D).	0.67	49	49	358	197	161	61	60	..	..	50	4
172	Chaneti (173)	P.	0.98	72	72	526	285	241	68	62	..	..	60	8
173	Udamgarh (174)	P.E(A). E(D).	0.52	53	53	365	186	179	64	66	..	..	73	32
174	Garhi Banjara (175)	E(D).	0.64	65	65	408	212	196	160	146	..	..	38	1
175	Nabh (176)	..	1.08	25	25	164	92	72	29	18	..	..	12	2
176	Bhokri (177)	P. E(A).	0.62	74	74	550	298	252	35	41	..	..	118	16
177	Chaneta (178)	..	0.30											*Un-*
178	Munda Khera (179)	P.	0.73	78	78	465	251	214	84	75	..	..	53	4
179	Mukarampur (180)	P. E(A).	0.80	58	58	306	169	137	95	75	..	..	33	2
180	Madhuwala (181)	..	0.19	16	16	85	42	43	42	43	..	..	8	1
181	Telipura (182)	..	0.66	86	86	497	281	216	99	68	..	..	64	22
182	Allowala (183)	E(A).	0.66	81	81	426	216	210	161	161	..	..	34	8
183	Chahron (184)	..	0.78	56	58	405	202	203	64	77	..	..	28	1
184	Arnauli (185)	P. E(A).	1.42	122	122	754	390	364	110	94	..	..	114	30
185	Shahpur (186)	E(A).	0.85	52	52	302	176	126	87	63	..	..	29	2
186	Mehlanwali (187)	M. Mp(2). Po. S. E.(A).	2.22	301	301	1,765	910	855	282	277	..	..	339	91
187	Kathwala (188)	P.	0.53	94	94	598	318	280	104	103	..	..	76	11
188	Haripur Jattan (189)	Mp. S.E(A).	0.74	39	46	229	127	102	27	19	..	..	33	..
189	Jhewerheri (190)	..	0.43	6	6	46	23	23	..	..	..	..	13	12
190	Gulabnagar (191)	..	0.53	87	87	384	215	169	190	157	..	..	32	5
191	Garhi Mundon (192)	..	1.02											*Un-*
192	Jagadhri (Rural) (193)	..	3.76	125	127	655	366	289	258	213	..	..	75	10
193	Jarodha (194)	P.	1.28	109	109	619	328	291	213	194	..	..	84	19
194	Bhatauli (195)	..	1.16	98	98	579	312	267	120	98	..	..	54	1
195	Khera (196)	P.	1.95	140	140	887	460	427	288	268	..	..	115	27
196	Kail (197)	P.S.E(A).	1.69	85	90	483	265	218	130	93	..	..	44	3
197	Rullakheri (198)	S.E(A).	0.71	46	52	293	152	141	67	56	..	..	34	..
198	Sudhail (199)	P.S.	1.69	103	115	720	389	331	114	102	..	..	75	8
199	Sudhal (200)	S.E(A).	0.70	35	43	258	149	109	50	39	..	..	47	4
200	Kheri Rangran (201)	P. E(A).	0.92	61	61	395	221	174	116	96	..	..	55	10

AREAS

Total (I—IX)		Workers I		II		III		IV		V		VI		VII		VIII		IX		Non-Workers X		Sl. No.
M	F	M	F	M	F	M	F	M	F	M	F	M	F	M	F	M	F	M	F	M	F	
16	17	18	19	20	21	22	23	24	25	26	27	28	29	30	31	32	33	34	35	36	37	
228	31	147	..	10	..	1	..	29	26	2	..	..	..	5	..	..	..	34	5	189	316	151
86	3	51	..	19	..	..	..	2	..	..	..	..	..	1	..	1	..	12	3	60	108	152
172	1	111	..	20	..	..	..	18	..	6	..	..	..	3	..	..	..	14	1	147	260	153
75	9	51	8	12	..	..	..	5	1	..	..	..	..	4	..	..	..	3	..	68	113	154
75	4	54	1	7	..	..	..	2	..	..	..	..	..	2	..	1	..	9	3	60	107	155
57	..	49	..	7	..	..	..	..	..	..	..	..	..	..	..	..	..	1	..	25	82	156
178	2	110	1	40	..	3	1	2	..	6	..	..	..	..	..	..	..	17	..	135	256	157
110	15	70	10	19	..	..	..	1	..	..	..	4	..	1	..	..	..	15	5	94	175	158
239	33	107	12	33	9	5	2	12	4	14	..	5	..	8	..	..	..	55	6	228	350	159
192	51	134	42	7	..	4	1	9	2	5	..	3	..	3	..	2	..	25	6	215	273	160
311	56	134	49	51	..	20	2	4	2	5	..	..	..	6	..	3	..	88	3	257	486	161
53	5	38	5	3	..	..	..	..	..	..	..	3	..	..	..	1	..	8	..	31	75	162
888	84	264	5	125	..	7	2	111	62	59	..	22	..	68	..	35	..	197	15	822	1,421	163
inhabited																						164
48	..	43	..	5	..	..	..	..	..	..	..	..	..	..	..	..	..	..	..	15	62	165
194	6	30	..	58	4	1	..	13	..	9	..	..	..	1	..	..	..	82	2	162	278	166
255	5	73	..	28	..	..	..	10	..	33	..	2	..	2	..	..	..	107	5	256	417	167
63	..	36	..	17	..	..	..	..	..	3	..	..	..	1	..	..	..	6	..	54	97	168
8	..	6	..	1	..	..	..	..	..	..	..	..	..	..	..	..	..	1	..	4	10	169
46	3	33	1	6	..	..	..	1	1	4	..	..	..	1	..	..	..	1	1	47	69	170
98	8	41	2	32	..	..	..	7	..	9	..	..	..	..	..	..	..	9	6	99	153	171
148	..	82	..	23	..	..	..	16	..	9	..	..	..	..	..	..	..	18	..	137	241	172
78	2	28	1	13	..	1	..	6	..	11	..	..	..	6	..	2	..	11	1	108	177	173
113	3	33	..	21	..	..	..	7	1	19	..	1	..	3	1	1	..	28	1	99	193	174
60	..	38	..	13	..	..	..	..	..	6	..	..	..	..	..	..	..	3	..	32	72	175
155	..	121	..	10	..	..	..	1	..	5	..	2	..	..	..	..	..	16	..	143	252	176
inhabited																						177
146	15	89	6	24	..	4	..	7	1	9	..	..	..	1	..	1	..	11	8	105	199	178
91	12	45	10	17	..	..	..	3	..	9	..	..	..	1	..	2	..	14	2	78	125	179
22	..	16	..	1	..	..	..	3	..	..	..	..	..	..	..	..	..	2	..	20	43	180
154	13	69	3	17	9	2	..	7	1	13	..	7	..	14	..	4	..	21	..	127	203	181
99	1	37	..	..	..	..	..	..	..	34	..	..	..	..	..	3	..	25	1	117	209	182
113	29	75	11	22	12	..	..	1	2	11	..	..	..	2	..	..	..	2	4	89	174	183
219	7	117	3	19	1	8	..	8	3	28	..	1	..	8	..	2	..	28	..	171	357	184
92	3	32	..	36	..	..	..	7	3	11	..	..	..	..	..	..	..	6	..	84	123	185
404	3	173	..	93	..	10	..	10	1	35	..	3	..	12	..	10	..	58	2	506	852	186
180	1	117	1	20	..	6	..	10	..	1	..	10	..	1	..	..	..	15	..	138	279	187
66	18	38	17	2	..	..	..	7	..	1	..	2	..	..	..	..	..	16	1	61	84	188
12	3	9	3	..	..	..	..	..	..	..	..	..	..	..	..	..	..	3	..	11	20	189
124	3	20	..	19	..	1	..	2	2	25	..	2	..	1	..	1	..	53	1	91	166	190
inhabited																						191
204	19	40	1	11	..	1	..	..	..	67	18	1	..	1	..	4	..	79	..	162	270	192
198	28	107	27	13	..	..	..	2	..	22	..	..	..	7	..	1	..	46	1	130	263	193
171	2	107	..	10	..	4	..	4	..	3	..	2	..	2	1	..	..	39	1	141	265	194
216	3	50	..	31	..	..	..	3	..	24	..	..	..	11	..	4	..	93	3	244	424	195
134	1	57	1	46	..	..	..	12	..	11	..	..	..	1	..	1	..	6	..	131	217	196
78	..	25	..	44	..	..	..	5	..	1	..	2	..	..	..	..	..	1	..	74	141	197
198	2	104	..	43	..	..	..	9	2	11	..	4	..	2	..	..	..	25	..	191	329	198
74	..	43	..	11	..	..	..	2	..	5	..	..	..	..	..	1	..	12	..	75	109	199
110	..	51	..	36	..	..	..	..	..	13	..	..	..	..	..	4	..	6	..	111	174	200

JAGADHRI TAHSIL **A. VILLAGE**

RURAL

Sl. No.	Village (Hadbast No.)	Amenities	Area in Sq. Miles	Occupied Houses	Households	Total Population P	Total Population M	Total Population F	Scheduled Castes M	Scheduled Castes F	Scheduled Tribes M	Scheduled Tribes F	Literate & Educated M	Literate & Educated F
1	2	3	4	5	6	7	8	9	10	11	12	13	14	15
201	Sasauli (202)	M. E(A).	1.64	1,706	1,706	7,279	4,118	3,161	662	544	..	..	2,534	1,246
202	Kansepur (203)	E(A).	0.94	87	87	415	216	199	93	95	..	..	25	2
203	Ratauli (204)	P. E(A).	0.90	103	103	597	304	293	87	89	..	..	112	47
204	Handewala (205)	E(A). E(D).	0.49	41	43	201	107	94	78	82	..	..	25	5
205	Gobindpura (206)	P.S.E(A).	0.92	91	92	576	313	263	70	51	..	..	112	19
206	Gobindpuri (207)	P.E(A).	1.06	194	194	1,170	639	531	40	34	..	..	341	135
207	Tejli (208)	P. Mp. E(A).	1.69	339	340	1,789	966	823	203	159	..	..	382	147
208	Parwalon (209)	S. E(A).	0.76	60	60	360	195	165	163	141	..	..	43	2
209	Darva (210)	P. E(A).	0 93	50	50	299	171	128	90	72	..	..	53	3
210	Gadhauli (211)	Po.	0.74	74	74	401	216	185	139	118	..	..	31	3
211	Munda Majra (212)	E(A).	0.96	87	88	531	292	239	125	106	..	..	32	..
212	Jamunanagar (213)	..	0.79	19	19	100	49	51	27	22	..	..	11	..
213	Mamida (214)	Mp(2). Po. E(D).	0.84	226	226	1,032	752	280	14	8	..	..	312	59
214	Garhi Gujran (216)	S.	0 68	12	12	94	48	46	14	7	..	..	..	..
215	Chandpur (217)	P. E(A).	0.79	389	389	1,607	975	632	203	139	..	..	255	66
216	Mamidi (218)	P.S. E(A).	2.94	52	52	453	252	201	61	47	..	..	67	15
217	Jourian (219)	E(A).	0.61	54	55	276	160	116	80	54	..	..	33	20
218	Farakhpur (220)	S.	0.52	154	154	602	337	265	89	84	..	..	175	45
219	Mundehar (221)	P. E(D).	0.4[illegible]	96	98	613	335	278	157	129	..	..	85	13
220	Jampur (222)	P. E(D).	0.40	38	38	218	112	106	76	75	..	..	30	..
221	Bhoot Majra (223)	S.	0.39	32	32	226	124	102	4	2	..	..	29	3
222	Ishopur (224)	S. E(D).	0.78	38	38	241	138	103	54	46	..	..	41	8
223	Putasgarh (225)	..	0.31	7	7	45	25	20	..	..	..	..	9	1
224	Orangabad (226)	E(A). E(D).	1.07	90	91	542	300	242	123	99	..	..	96	16
225	Roar Chhapar (227)	E(A).	0.54	44	47	318	170	148	107	97	..	..	30	..
226	Hargarh (228)	E(D).	0.35	46	46	224	120	104	113	99	..	..	35	6
227	Gollanpur (229)	..	0.43	37	38	214	126	88	63	45	..	..	29	..
228	Mundebri (230)	S. E(A).	1.52	163	175	904	521	383	417	328	..	..	169	11
229	Galoli (231)	P.	1.21	106	109	647	367	280	284	201	..	..	90	8
230	Harnaul (232)	M. D (2).Mp(2). Po.S.E(A).	1.11	85	86	507	282	225	85	68	..	..	91	15
231	Jhijron (233)	S. E(A).	0.56	16	17	95	49	46	13	14	..	..	10	..
232	Doodhla (234)	E(A).	0.61	56	57	338	179	159	..	..	..	..	150	..
233	Damla (235)	H. Mp. Po. E(A).	3.53	261	269	1,642	851	791	175	111	..	..	258	48
234	Hafizpur (236)	P.	0.60	41	41	236	130	106	31	26	..	..	23	5
235	Kunjal Jattan (237)	P. Mp. E(A).	0.72	46	46	297	163	134	44	30	..	..	37	4
236	Kunjal Kamboyan (238)	Mp.	0.64	50	54	324	186	138	36	28	..	..	70	12
237	Rattangarh (239)	S.	1.55	83	83	546	299	247	77	72	..	..	65	2
238	Dhorang (240)	P. E(A).	1.80	88	88	491	264	227	50	47	..	..	43	4
239	Jaipur (241)	..	1.07	71	71	374	209	165	19	16	..	..	39	5
240	Sabhapur (242)	Po.	0.98	34	34	173	89	84	58	51	..	..	15	1
241	Sukhpura (243)	..	0.54	46	48	226	125	101	..	..	..	..	22	..
242	Khurdi (244)	P.S.	1.48	106	118	714	383	331	12	17	..	..	114	11
243	Bahadarpur (245)	P. E(A).	1.53	105	105	592	322	270	76	56	..	..	111	25
244	Khajori (246)	P.D.S.E(A).	2.43	192	192	1,147	627	520	147	147	..	..	218	68
245	Nagal (247)	M.H.Po.S.	0.87	81	81	523	278	245	46	37	..	..	51	21
246	Hariabass (248)	..	0.35	35	35	311	153	158	..	..	..	..	64	21
247	Todarpur (249)	..	0.51	51	51	235	125	110	16	13	..	..	39	25
248	Khandwa (250)	..	0.62	14	18	139	75	64	11	6	..	..	16	1
249	Haripur Kamboan (251)	..	0.45	39	40	253	126	127	15	15	..	..	27	1
250	Ramgarh *Urf* Gulabgarh (252)	..	0.51	29	29	201	110	91	100	79	..	..	10	..

AREAS

Workers																				Non-Workers		Sl. No.
Total (I—IX)		I		II		III		IV		V		VI		VII		VIII		IX		X		
M	F	M	F	M	F	M	F	M	F	M	F	M	F	M	F	M	F	M	F	M	F	
16	17	18	19	20	21	22	23	24	25	26	27	28	29	30	31	32	33	34	35	36	37	
2,146	85	82	21	23	1	3	..	28	3	143	30	65	1	46	..	1,594	4	162	25	1,972	3,076	201
113	..	50	..	27	..	..	..	5	..	23	..	..	..	..	..	..	..	8	..	103	199	202
144	26	71	..	16	..	..	..	6	18	20	..	6	..	4	..	1	..	20	8	160	267	203
59	..	8	..	23	..	..	..	..	..	25	..	..	..	..	..	..	..	3	..	48	94	204
161	9	87	..	12	..	..	..	12	4	26	..	3	..	1	..	5	..	15	5	152	254	205
324	5	81	1	9	..	6	..	10	3	82	..	7	..	53	..	19	..	57	1	315	526	206
465	16	99	2	76	1	1	..	17	1	112	1	3	..	29	1	50	..	78	10	501	807	207
103	5	58	..	5	..	7	..	4	2	13	1	..	..	2	..	1	..	13	2	92	160	208
80	2	14	..	18	1	4	..	7	..	17	1	..	..	7	..	..	..	13	..	91	126	209
116	..	65	..	12	..	2	..	9	..	20	..	5	..	..	..	..	..	3	..	100	185	210
143	..	36	..	7	..	2	..	1	..	60	..	6	..	5	..	6	..	20	..	149	239	211
33	1	15	..	..	1	..	..	8	..	3	..	..	..	..	..	2	..	5	..	16	50	212
568	3	..	..	..	..	2	..	..	..	439	..	6	..	25	..	18	..	78	3	184	277	213
22	1	11	..	10	..	..	..	..	..	1	..	..	..	..	..	..	..	..	1	26	45	214
595	39	41	..	10	..	1	..	..	..	467	38	14	..	12	..	20	..	30	1	380	593	215
117	4	49	3	6	..	..	..	8	..	20	..	1	..	2	..	3	..	28	1	135	197	216
93	19	19	1	20	..	..	..	..	..	32	18	..	..	3	..	3	..	16	..	67	97	217
179	1	38	..	6	..	..	..	..	..	92	..	14	..	12	..	8	..	9	1	158	264	218
172	4	91	..	32	..	6	..	13	3	2	..	..	..	3	..	3	..	22	1	163	274	219
55	21	17	5	28	12	..	..	..	..	5	..	..	..	..	..	..	..	5	4	57	85	220
68	..	44	..	18	..	..	..	..	..	3	..	..	..	..	..	2	..	1	..	56	102	221
69	1	38	..	10	..	..	..	2	..	6	..	..	..	..	1	..	..	13	..	69	102	222
13	1	13	..	..	..	..	..	..	..	..	..	..	..	..	..	..	..	..	1	12	19	223
179	15	58	..	38	..	4	..	14	5	28	..	4	..	4	..	2	..	27	10	121	227	224
74	6	30	3	23	1	..	..	4	..	13	..	..	..	..	..	..	..	4	2	96	142	225
50	10	18	7	12	..	..	..	2	3	1	..	..	..	4	..	1	..	12	..	70	94	226
67	3	41	..	7	7	..	..	6	3	7	..	..	..	1	..	1	..	4	..	59	85	227
270	94	99	87	7	..	..	..	17	1	35	..	1	..	2	..	68	..	41	6	251	289	228
186	32	103	25	42	..	..	..	9	6	7	..	1	..	..	..	21	..	3	1	181	248	229
149	2	58	2	31	..	..	..	22	..	3	..	..	..	5	..	2	..	28	..	133	223	230
26	3	21	3	3	..	..	..	..	..	..	..	1	..	1	..	..	..	..	..	23	43	231
89	..	75	..	10	..	..	..	3	..	..	..	..	..	..	..	..	..	1	..	90	159	232
412	17	206	3	72	..	4	1	38	3	21	..	18	..	12	..	..	..	41	10	439	774	233
74	2	54	..	18	2	..	..	..	..	..	..	..	..	1	..	1	..	..	..	56	104	234
77	8	55	7	8	1	..	..	10	..	4	..	..	..	..	..	..	..	..	..	86	126	235
95	7	78	1	12	..	3	..	2	1	..	..	..	..	..	..	—	..	..	5	91	131	236
147	..	109	..	14	..	..	..	1	..	..	..	1	..	1	..	..	..	21	..	152	247	237
140	6	96	1	24	..	..	1	8	..	2	3	3	..	1	..	..	..	6	1	124	221	238
111	2	88	..	15	..	..	..	3	2	..	..	..	..	2	..	..	..	3	..	98	163	239
53	1	27	..	19	1	..	..	1	..	..	..	..	..	..	..	1	..	5	..	36	83	240
76	11	42	9	18	2	..	..	3	..	1	..	1	..	1	..	..	..	10	..	49	90	241
213	61	113	55	50	3	15	..	10	2	15	..	3	..	1	..	..	..	6	1	170	270	242
162	11	108	1	37	8	..	..	..	..	3	..	..	..	1	..	3	..	10	2	160	259	243
335	10	178	1	20	..	13	..	25	7	21	..	2	..	13	..	11	..	52	2	292	510	244
151	8	88	2	12	..	7	..	11	5	4	..	..	..	2	..	1	..	26	1	127	237	245
68	1	40	..	..	1	15	..	2	..	4	..	..	..	..	..	..	..	7	..	85	157	246
71	7	44	..	18	7	..	..	2	..	1	..	..	..	..	..	..	..	6	..	54	103	247
36	1	22	..	7	..	..	..	4	1	..	..	..	..	..	..	..	..	3	..	39	63	248
71	4	54	1	5	..	..	..	3	2	3	..	..	..	..	..	1	..	5	1	55	123	249
57	..	36	..	..	..	..	..	..	..	9	..	1	..	..	..	..	..	11	..	53	91	250

JAGADHRI TAHSIL **A. VILLAGE**

RURAL

Sl. No.	Village (Hadbast No.)	Amenities	Area in Sq. Miles	Occupied Houses	Households	Total Population P	Total Population M	Total Population F	Scheduled Castes M	Scheduled Castes F	Scheduled Tribes M	Scheduled Tribes F	Literate & Educated M	Literate & Educated F
1	2	3	4	5	6	7	8	9	10	11	12	13	14	15
251	Panjupur (253)	P. E(A).	0.71	69	69	403	218	185	77	81	..	..	60	1
252	Shadipur (254)	P.S. E(A). E(D).	0.71	119	121	640	327	313	97	87	..	..	67	35
253	Raipur (255)	P.S.E(A).	0.65	88	88	490	294	196	70	51	..	..	81	11
254	Kami Majra (256)	S. E(A).	0.24	35	35	174	87	87	30	25	..	..	17	7
255	Pansara (257)	P. E(A).	1.00	142	142	792	456	336	180	131	..	..	136	36
256	Daulatpur (258)	S.	0.52	48	48	281	146	135	7	7	..	..	10	10
257	Tigri (259)	P.S.E(A). E(D).	0.97	82	82	472	246	226	109	102	..	..	90	47
258	Karera Khurd (260)	P. Po. E(A).	1.54	191	191	1,116	577	539	352	336	..	..	229	72
259	Naharpur (261)	P.S.E(A). E(D).	2.98	228	228	1,401	738	663	216	177	..	..	198	57
260	Tigra (262)	P. Mp. E(A).	0.72	84	84	494	266	228	86	79	..	..	69	10
261	Akalgarh (263)	P.S.E(D).	0.25	49	49	308	158	150	..	..	..	..	66	27
262	Tapu Akalgarh (264)	..	0.28											*Un-*
263	Tapu Kamapur (265)	P.	1.21	110	110	680	367	313	171	147	..	..	54	15
264	Mandauli (266)	M.S.	1.24	187	188	1.108	577	531	166	170	..	..	217	133
265	Tapu Mandauli (267)	..	0.59											*Un-*
266	Dosani (268)	P.	1.16	100	100	653	340	313	152	134	..	..	90	19
267	Kalanaur (269)	M.S.Po.	1.94	100	100	521	311	210	108	61	..	..	120	31
268	Mahmudpur (270)	..	0.34	24	24	119	69	50	..	..	..	..	8	3
269	Lapra (271)	..	1.02	34	34	144	86	58	10	4	..	..	11	4
270	Mandi (272)	..	0.53	80	80	470	254	216	88	63	..	..	33	14
271	Kart (273)	P.	0.60	61	61	356	190	166	34	35	..	..	65	13
272	Isherpur (274)	..	0.41	49	49	274	152	122	5	1	..	..	36	..
273	Rampura (275)	..	0 29	40	40	242	127	115	22	22	..	..	36	9
274	Rattanpura (276)	P.	0.63	54	54	360	189	171	2	..	..	..	46	20
275	Bandhi Majra (277)	P.E(A).	0.44	66	66	371	205	166	105	86	..	..	47	9
276	Tajakpur (278)	..	0.51	74	74	458	240	218	85	65	..	..	58	3
277	Kaimpur (279)	E(A).	0.51	26	26	129	72	57	30	28	..	..	14	2
278	Fatehpur (280)	P.S.E(A).E(D).	0.94	96	96	631	344	287	128	103	..	..	142	24
279	Nayagoan (281)	..	0.53	58	58	358	206	152	86	61	..	..	65	..
280	Behrampur (282)	..	0.45	38	38	227	121	106	28	21	..	..	37	2
281	Sabepur (283)	M.H.	1.01	128	128	861	481	380	144	123	..	..	179	26
282	Odri (284)	..	1.58	9	9	42	23	19	22	18	..	.	1	..
283	Jodhpur (285)	..	0.67											*Un-*
284	Gharon (286)	P.D.	1.00	107	107	693	377	316	51	48	..	..	97	31
285	Beertapu (287)	..	1.19											*Un-*
286	Bibipur (288)	..	0.98	101	101	570	305	265	29	29	..	..	70	40
287	Bakarpur (289)	P.	0.80	70	70	520	281	239	80	57	..	..	96	9
288	Mukarampur (290)	S.	0.40	40	40	230	129	101	..	..	..	..	36	19
289	Jairampur Jagir (291)	..	0.46											*Un-*
290	Majri-Tapu (292)	P.	1.46	51	51	294	155	139	25	26	..	..	28	1
291	Kanalsi (293)	P.E(A).	1.46	93	93	591	303	288	145	148	.	.	69	6
292	Bhogpur (294)	..	1.05	61	61	386	223	163	57	50	..	..	57	9
293	Mali Majra (295)	..	0.79	82	82	285	154	131	54	50	..	.	51	4
294	Shahzadpur (297)	P.E(A).	0.94	37	37	186	114	72	61	55	..	..	36	9
295	Fatehgarh (298)	P.	1.18	180	180	1,026	541	485	190	185	..	..	114	33
296	Mehar Majra (299)	P.Mp.	1.04	72	87	591	378	213	66	43	..	..	96	9
297	Dadupur Chawni (300)	P.D.Mp.P&T.E(D).	0.68	111	111	558	305	253	93	87	..	..	105	35
298	Mandoli Gugas (301)	..	1.59	31	31	196	103	93	10	9	..	..	7	.
299	Alipur (302)	..	0.45											*Un-*
300	Haldri Gujjran (303)	..	1.04	12	12	61	36	25	6	4	..	..	3	..

AREAS

Total (I—IX)		Workers I		II		III		IV		V		VI		VII		VIII		IX		Non-Workers X		Sl. No.
M	F	M	F	M	F	M	F	M	F	M	F	M	F	M	F	M	F	M	F	M	F	
16	17	18	19	20	21	22	23	24	25	26	27	28	29	30	31	32	33	34	35	36	37	
115	13	50	4	8	..	2	..	5	1	12	..	..	..	10	4	..	..	28	4	103	172	251
186	12	89	2	12	..	3	..	12	..	27	1	1	..	11	..	2	..	29	9	141	301	252
130	2	51	..	4	..	5	..	2	..	4	..	1	..	4	..	..	..	59	2	164	194	253
42	1	4	..	24	..	..	..	1	1	4	..	..	..	..	..	..	..	9	..	45	86	254
280	20	63	1	3	..	2	..	15	4	70	..	2	..	2	..	2	..	121	15	176	316	255
99	2	81	..	10	..	..	..	3	1	1	..	..	..	..	..	..	..	4	1	47	133	256
122	37	34	16	23	..	..	..	20	16	7	..	..	..	10	1	3	..	25	4	124	189	257
301	141	116	79	25	6	3	1	35	50	57	..	..	..	19	..	3	..	43	5	276	398	258
367	3	169	1	106	..	18	..	5	..	15	1	..	..	22	..	3	..	29	1	371	660	259
159	6	82	2	49	4	..	..	10	..	3	..	..	..	..	..	3	..	12	..	107	222	260
85	..	56	..	15	..	..	..	4	..	1	..	..	..	..	..	1	..	8	..	73	150	261
inhabited																						262
190	7	113	1	13	..	..	..	9	6	..	..	1	..	..	..	2	..	52	..	177	306	263
290	11	119	1	70	..	4	2	21	2	25	..	1	..	22	..	6	..	22	6	287	520	264
inhabited																						265
168	..	77	..	64	..	..	..	9	..	10	..	..	..	2	..	3	..	3	..	172	313	266
165	..	50	..	38	..	..	..	23	..	3	..	1	..	12	..	11	..	27	..	146	210	267
37	..	25	..	12	..	..	..	..	..	..	..	..	..	..	..	..	..	..	..	32	50	268
58	..	41	..	2	..	..	..	..	..	..	..	..	..	..	..	..	..	15	..	28	58	269
139	..	83	..	42	..	..	..	..	..	7	..	..	..	..	..	..	..	7	..	115	216	270
103	4	63	1	10	..	..	..	8	..	..	..	..	..	1	..	..	..	21	3	87	162	271
78	3	51	..	..	..	2	..	1	3	6	..	..	..	..	..	..	..	18	..	74	119	272
59	2	35	..	4	..	..	..	..	1	4	..	2	..	..	..	..	..	14	1	68	113	273
104	1	39	..	10	.	11	.	..	..	10	.	..	..	..	..	..	..	34	1	85	170	274
107	3	29	..	12	1	..	..	38	2	23	..	.	..	..	..	..	..	5	.	98	163	275
102	1	54	1	21	..	4	..	6	..	15	..	..	..	..	..	..	..	2	..	138	217	276
38	..	21	..	11	..	..	..	..	.	3	..	..	..	1	..	..	..	2	.	34	57	277
164	32	84	27	12	..	4	..	11	..	20	.	3	..	6	..	..	..	24	5	180	255	278
102	2	54	..	10	..	..	..	2	..	5	1	3	..	..	..	..	..	28	1	104	150	279
67	2	25	1	29	..	..	..	1	..	2	..	..	..	1	..	..	..	9	1	54	104	280
259	20	147	15	69	..	..	..	14	3	6	..	1	..	5	..	2	..	15	2	222	360	281
15	..	9	..	6	.	..	..	—	—	—	—	..	..	..	..	..	..	..	..	8	19	282
inhabited																						283
225	56	178	38	16	..	..	..	5	4	2	4	..	..	..	..	..	..	24	10	152	260	284
inhabited																						285
185	1	110	..	49	..		.	9	..	11	..	..	..	..	..	1	..	5	1	120	264	286
166	2	84	1	42	1	..	..	6	..	13	..	..	..	..	..	..	..	21	..	115	237	287
70	..	41	..	13	.	..	..	4	..	5	..	..	..	4	..	..	..	3	..	59	101	288
inhabited																						289
98	..	77	..	20	..	..	.	..	..	..	..	.	..	..	..	..	..	1	..	57	139	290
182	21	83	9	62	2	2	5	6	4	6	..	1	..	3	..	..	..	19	1	121	267	291
129	..	77	..	48	..	.	..	2	..	..	..	..	..	..	..	..	..	2	..	94	163	292
89	2	48	..	24	.	3	..	..	..	5	..	..	..	..	2	1	..	8	..	65	129	293
69	..	5	..	43	..	..	..	..	..	21	..	..	..	..	..	..	..	..	..	45	72	294
329	6	166	1	46	..	..	..	11	.	4	..	7	..	4	..	..	..	91	5	212	479	295
193	..	141	..	23	..	..	..	1	..	3	..	.	..	2	..	..	..	23	.	185	213	296
186	3	46	1	42	..	2	..	2	..	..	.	68	..	5	..	..	..	21	2	119	250	297
62	6	47	1	6	..	..	..	6	..	2	..	..	..	..	..	..	..	1	5	41	87	298
inhabited																						299
25	..	12	..	7	..	.	..	3	..	2	..	..	..	..	..	..	..	1	..	11	25	300

Sl. No.	Village (Hadbast No.)	Amenities	Area in Sq. Miles	Occupied Houses	Households	Total Population			Scheduled Castes		Scheduled Tribes		Literate & Educated	
						P	M	F	M	F	M	F	M	F
1	2	3	4	5	6	7	8	9	10	11	12	13	14	15
301	Bara Damanpura (304)	..	0.55	34	34	176	101	75	19	15	..	..	3	..
302	Meer Majanpur (305)	..	0.46											Un-
303	Chhota Damanpura (306)	...	0.25	30	30	178	100	78	54	37	..	..	5	..
304	Jairampur Khalsa (307)	..	0.35	64	73	611	349	262	71	62	..	.	62	13
305	Khadri (308)	M.D.Mp.Po.	3.52	252	253	1,529	827	702	287	287	..	..	237	61
306	Rampur Khadar (309)	P.	1.99	48	48	288	153	135	38	33	..	.	21	1
307	Nawajpur (310)	..	1.29	45	45	239	141	98	13	9	..	..	3	..
308	Lakarmeh Partappur (311)	M.	2.37	96	101	510	293	217	52	49	..	..	33	1
309	Bhilpur (312)	...	1.42											Un-
310	Kanyanwala (313)	..	1.03	17	17	87	53	34	21	13	...	..	..	..
311	Belgarh (314)	..	2.57	1	1	4	4	..	..	..	..	..	..	..
312	Majahadwala (315)	D.	1.43	10	10	65	34	31	9	3	..	..	2	.
313	Bichpari (316)	..	0.46	32	32	165	93	72	1	..	.	..	3	..
314	Darwa (317)	..	0.70	51	52	291	168	123	35	21	..	..	1	..
315	Nathanpur (318)	...	0.81	60	62	315	186	129	51	26	..	..	25	2
316	Hassanpur (319)	..	0.20	25	25	141	71	70	51	55	..	..	7	..
317	Manbharwala (320)	...	0.56	35	35	178	98	80	64	49	..	...	4	..
318	Ismailpur (321)	P. Mp.	0.85	117	118	696	382	314	155	134	..	..	138	33
319	Lahouriwala (322)	...	0.45	28	30	157	89	68	6	3	..	..	1	.
320	Maru Haldri (323)	..	0.39	26	26	186	110	76	.	..	..	..	15	..
321	Nandgarh (324)	..	0.80	46	46	237	127	110	55	56	..	..	7	1
322	Bhulkheri (325)	..	0.45	25	25	136	81	55	37	27	..	..	9	..
323	Jaidhri (326)	P.	1.43	108	115	545	309	236	53	42	..	.	70	5
324	Begampur (327)	P.	2.06	95	100	527	296	231	10	7	..	..	68	13
325	Deodhar (328)	M.Mp(2).	2.43	162	175	1,013	583	430	161	120	..	..	138	23
326	Balla Majra (329)	—	0.55	31	35	220	122	98	13	7	..	..	7	..
327	Doewala (330)	..	0.69	6	6	40	24	16	24	16	..	..	..	..
328	Bhood Majra (331)	...	0.83	23	25	139	73	66	14	11	..	..	2	..
329	Nainawala (332)	..	0.52	22	26	114	68	46	23	12	..	..	8	2
330	Bahadarpur (333)	...	1.09	36	49	340	200	140	25	17	..	..	43	2
331	Kishanpura (334)	Po.	2.62	195	203	1,019	589	430	121	88	..	..	122	39
332	Khizrabad (335)	M.H.D.Rhc. Mp (10).Po.	3.68	398	444	2,256	1,211	1,045	103	92	..	..	462	263
333	Mujafat Kalan (336)	P.	1.31	146	163	882	511	371	77	58	..	..	60	2
334	Mujafat Khurd (337)	...	0.59	61	65	296	167	129	1	..	..	..	4	1
335	Lahasabad (338)	...	0.40	29	31	172	101	71	20	11	..	..	4	..
336	Tahimun (339)	P.	0.84	88	91	485	285	200	100	70	..	..	37	4
337	Hafzi (340)	..	0.28	14	14	75	39	36	16	13	..	..	1	..
338	Karkauli (341)	P. Mp.	1.11	111	113	798	442	356	109	73	..	..	120	25
339	Dasaura (342)	..	1.38	109	110	631	335	296	58	62	..	..	26	..
340	Yakooppur (343)	P.Mp.	1.05	79	84	511	274	237	42	38	..	..	69	14
341	Raipur (344)	...	0.39	16	16	165	91	74	..	..	..	..	11	1
342	Damoli (345)	P.	0.38	59	65	459	273	186	76	46	..	..	55	8
343	Bardi Majra (346)	..	0.81	55	55	283	146	137	63	75	..	..	8	1
344	Dadupur Malian (347)	...	0.31	19	20	185	97	88	.	..	..	..	24	..
345	Harauli (348)		1.00	114	114	710	373	337	78	80	..	.	103	7
346	Khanpur (349)	P.	0.24	12	12	77	42	35	42	35	.	..	..	..
347	Khandpur (350)	M.	0.43	37	37	200	102	98	40	36	.	..	40	18
348	Lopon (351)	P.	0.64	65	65	361	179	182	57	52	..	.	53	..
349	Chholi (352)	P.	1.55	139	139	810	444	366	125	120	..	..	123	10
350	Basatianwala (353)	P.	2.01	98	98	695	379	316	126	113	..	..	97	16

AREAS

Workers																				Non-Workers		Sl. No.
Total (I—IX)		I		II		III		IV		V		VI		VII		VIII		IX		X		
M	F	M	F	M	F	M	F	M	F	M	F	M	F	M	F	M	F	M	F	M	F	
16	17	18	19	20	21	22	23	24	25	26	27	28	29	30	31	32	33	34	35	36	37	
59	1	33	1	16	..	..	..	4	..	1	..	..	..	..	..	..	..	5	..	42	74	301
inhabited																						302
54	..	26	..	28	..	.	..	..	.	..	..	..	..	..	..	..	..	..	..	46	78	303
217	1	143	1	25	..	..	..	12	..	2	..	1	..	3	..	..	..	31	..	132	261	304
524	22	203	..	270	15	..	..	30	6	1	..	1	..	8	.	2	..	9	1	303	680	305
100	..	68	..	30	.	..	.	.	..	..	..	..	..	..	..	..	..	2	..	53	135	306
91	1	73	..	13	..	..	1	1	..	.	..	..	..	..	..	..	..	4	..	50	97	307
184	10	127	3	31	1	5	..	8	1	1	..	..	..	2	..	..	..	10	5	109	207	308
inhabited																						309
41	..	31	..	4	..	..	..	1	..	..	..	..		..	..	..	..	5	..	12	34	310
4	..	4	.	.	..	..	..	..	..	..	..	..	..	..	..	..	..	..	..	..	..	311
23	1	16	..	..	..	..	..	..	..	..	..	..	..	..	..	..	..	7	1	11	30	312
62	1	42	..	12	..	..	..	3	1	1	..	..	..	..	..	..	..	4	..	31	71	313
102	1	58	..	12	..	1	..	7	1	..	..	..	..	..	..	..	..	24	..	66	122	314
122	15	56	7	43	5	1	..	17	3	..	..	3	..	1	..	..	..	1	.	64	114	315
38	..	30	..	7	..	..	..	..	..	..	..	..	..	..	..	1	..	..	..	33	70	316
64	10	45	10	18	..	..	..	..	..	..	..	..	..	1	..	..	..	..	..	34	70	317
237	13	112	2	71	..	2	..	13	4	..	..	..	..	4	..	1	..	34	7	145	301	318
66	2	56	1	3	..	..	..	5	..	..	..	..	..	..	..	..	..	2	1	23	66	319
61	..	33	..	12	..	1	..	11	..	..	.	..	..	..	..	..	..	4	..	49	76	320
96	..	17	..	40	..	.	..	33	..	1	..	..	..	2	..	..	..	3	..	31	110	321
47	..	26	.	15	..	..	..	5	..	..	..	1	..	..	..	..	.	..	..	34	55	322
202	3	148	..	8	..	..	..	20	..	6	..	1	.	2	..	..	..	17	3	107	233	323
169	5	107	3	34	1	.	..	18	..	.	.	1	..	2	..	..	.	7	1	127	226	324
350	13	155	3	24	1	3	..	71	7	..	..	1	..	4	..	..	..	92	2	233	417	325
94	..	85	..	1	..	2	..	.	..	..	..	..	..	..	..	..	..	6	..	28	98	326
15	..	12	..	..	..	3	..	..	..	..	..	..	..	..	..	..	..	..	..	9	16	327
53	..	35	..	..	..	5	..	..	..	..	..	..	..	..	..	..	..	13	..	20	66	328
49	..	38	.	4	.	2	..	1	..	..	.	..	..	..	..	..	..	4	..	19	46	329
127	..	63	..	9	..	..	..	..	..	13	..	..	..	4	..	10	..	28	..	73	140	330
364	6	160	1	91	1	10	..	27	3	1	..	2	..	7	..	1	..	65	1	225	424	331
661	106	213	3	37	..	15	2	104	63	17	7	10	..	76	..	10	..	179	31	550	939	332
296	11	137	..	40	..	..	..	94	6	..	..	1	..	4	..	..	..	20	5	215	360	333
99	..	87	.	7	..	..	..	1	..	..	..	..	..	1	..	..	..	3	..	68	129	334
64	..	37	..	8	..	..	..	7	..	..	..	..	..	..	..	..	..	12	..	37	71	335
164	1	75	..	26	..	..	..	11	..	..	..	..	..	1	..	..	..	51	1	121	199	336
27	2	19	..	5	..	.	..	3	2	..	..	..	..	..	..	..	..	..	..	12	34	337
230	22	104	..	74	..	1	..	33	10	..	.	..	..	6	..	..	..	12	12	212	334	338
200	2	137	1	43	.	..	..	18	1	..	..	..	..	2	..	..	..	..	..	135	294	339
161	12	84	1	31	..	1	..	20	5	..	.	..	..	1	1	..	..	24	5	113	225	340
59	..	58	..	1	..	..	..	..	..	..	..	..	..	..	..	..	..	..	..	32	74	341
153	3	68	..	50	..	..	..	25	..	..	..	..	..	3	..	..	..	7	3	120	183	342
79	2	51	..	23	..	..	..	3	2	..	..	..	..	..	..	..	..	2	..	67	135	343
58	1	52	..	..	..	..	..	..	..	.	..	1	..	..	..	..	.	5	1	39	87	344
217	17	108	..	54	5	1	1	29	6	..	..	5	..	1	..	3	..	16	5	156	320	345
25	14	18	12	6	2	..	..	..	..	..	..	..	..	..	..	..	..	1	..	17	21	346
59	33	38	31	6	..	..	..	5	1	..	..	..	..	3	..	..	..	7	1	43	65	347
124	81	86	80	19	..	..	..	13	..	..	..	1	..	..	..	1	..	4	1	55	101	348
182	4	96	1	47	..	..	..	28	..	2	..	2	..	3	..	..	..	4	3	262	362	349
188	..	115	..	62	..	..	..	4	..	1	..	..	..	2	..	2	..	2	..	191	316	350

JAGADHRI TAHSIL **A. VILLAGE**

RURAL

Sl. No.	Village (Hadbast No.)	Amenities	Area in Sq. Miles	Occupied Houses	Households	Total Population			Scheduled Castes		Scheduled Tribes		Literate & Educated	
						P	M	F	M	F	M	F	M	F
1	2	3	4	5	6	7	8	9	10	11	12	13	14	15
351	Rokali (354)	..	0.90	19	20	123	69	54	1	..	..	..	14	2
352	Bhambboli (355)	..	1.94	88	89	525	280	245	91	85	..	..	26	..
353	Lalhari Kalan (356)	P. Po.	0.55	89	89	546	297	249	152	130	..	..	89	13
354	Lalhari Khurd (357)	..	0.19	29	29	216	113	103	38	33	..	..	28	2
355	Dadupur Jatan (358)	Mp.	0.53	99	99	382	200	182	71	59	..	..	51	12
356	Laidakhadar (359)	P.	0.88	99	99	525	263	262	67	70	..	..	65	14
357	Kotra Kahansingh(360)	..	0.51	54	54	260	139	121	18	17	..	..	9	..
358	Ramgarh *Urf* Arjan Majra (361)	..	0.75	62	62	367	188	179	41	48	..	..	26	1
359	Manakpur (362)	E(D).	1.25	153	153	903	505	398	74	57	..	..	2	..
360	Jogiwala (363)	..	0.55	26	26	152	79	73	3	2	..	..	17	1
361	Fatehpur (364)	..	0.82											*Un-*
362	Pirthipur (365)	..	1.00	68	68	355	201	154	99	71	..	..	16	3
363	Katarwali (366)	..	0.61	18	19	125	64	61	42	49	..	..	8	..
364	Choli (367)	P(2).	0.80	36	36	213	114	99	9	4	..	..	32	16
365	Chabutron (368)	..	0.63	21	21	127	77	50	34	16	..	..	6	1
366	Rampur Jatan (369)	..	0.73	44	44	263	132	131	62	51	..	..	24	2
367	Rajpur (370)	..	0.44	39	39	233	122	111	9	12	..	..	1	..
368	Gohraban (371)	..	0.75	10	10	37	22	15	8	4	..	..	2	1
369	Godwali (372)	..	1.23	47	47	299	161	138	47	39	..	..	7	..
370	Shergarh (373)	Mp(2).	0.59	44	44	246	125	121	17	17	.	..	29	7
371	Majri (374)	..	0.21	26	26	132	66	66	10	9	..	..	5	..
372	Dayalgarh (375)	H.Po.	0.24	21	21	111	67	44	1	..	..	..	14	..
373	Dhanaura (376)	M.	1.50	49	49	309	177	132	40	34	..	..	22	3
374	Bhatuwala (377)	..	0.84	41	41	238	144	94	47	37	..	..	29	2
375	Sawahri (378)	..	0.74	34	34	219	120	99	11	9	..	..	6	..
376	Ranjitpur (379)	..	0.46	18	18	99	52	47	22	27	..	..	6	..
377	Sultanpur (380)	..	0.79	35	35	170	91	79	..	..	..	..	7	..
378	Ranipur (381)	..	1.36	85	87	451	240	211	35	25	..	..	33	3
379	Alisherpur Majra (382)	..	1.02	102	102	590	312	278	50	64	..	..	22	..
380	Ramgarh Swai (383)	..	0.70	12	12	81	39	42	5	5	..	..	2	1
381	Chhalaur (384)	..	1.00	28	30	193	118	75	15	19	..	..	15	..
382	Rampur Kamhan (385)	..	0.61	38	39	245	137	108	54	53	..	..	23	..
383	Bitah (386)	P.	1.00	41	44	275	148	127	16	12	..	..	27	..
384	Jungal Kalesar (387)	..	18.08											*Un-*
385	Pelibhood (388)	..	1.90	1	1	4	4	..	2	..	..	..	1	...
386	Mandeywala (389)	..	0.49	16	17	179	107	72	..	..	..	..	9	..
387	Koliwala (390)	..	0.61	29	29	148	89	59	21	21	..	..	8	..
388	Dekriwala (391)	..	0.22	7	7	43	25	18	..	1	..	..	3	..
389	Bhood Kalan (392)	P.	1.17	62	64	359	202	157	7	6	..	..	8	2
390	Telipura (393)	..	0.75	80	80	436	243	193	61	49	..	..	43	1
391	Tapu Jaidhar (394)	..	0.46											*Un-*
392	Jaidhar (395)	..	1.26	160	160	929	498	431	101	91	..	..	120	18
393	Harewa (396)	..	0.39	36	38	200	107	93	29	30	..	..	14	..
394	Chuharpur Kalan (397)	Mp.	1.89	162	172	1,116	600	516	94	83	..	..	94	26
395	Gulabgarh (398)	..	0.94	38	38	213	114	99	30	19	..	..	20	8
396	Malikpur Khadar (399)	M.D.Mp.Po.	1.51	122	128	818	431	387	104	94	..	..	64	18
397	Pepli Majra (400)	..	0.52	71	71	297	161	136	40	33	.	..	31	20
398	Bhilpura (401)	.	1.05	58	59	301	160	141	17	10	..	..	21	1
399	Shahjahanpur (402)	..	0.45	32	33	168	92	76	18	16	..	..	15	1
400	Kherki (403)	...	0.28											*Un-*

AREAS

Workers																				Non-Workers		Sl. No.
Total (I—IX)		I		II		III		IV		V		VI		VII		VIII		IX		X		
M	F	M	F	M	F	M	F	M	F	M	F	M	F	M	F	M	F	M	F	M	F	
16	17	18	19	20	21	22	23	24	25	26	27	28	29	30	31	32	33	34	35	36	37	
46	4	30	3	11	..	..	..	..	1	1	..	..	..	..	..	..	..	4	..	23	50	351
166	5	96	1	17	..	..	..	39	3	..	..	..	..	..	..	..	..	14	1	114	240	352
158	1	40	..	41	..	..	..	59	1	4	..	..	..	11	..	..	..	3	..	139	248	353
58	3	22	1	15	..	..	..	16	2	..	..	..	..	..	..	..	..	5	..	55	100	354
113	47	49	..	14	..	6	..	31	46	..	..	1	..	3	..	..	..	9	1	87	135	355
144	34	47	..	26	..	..	..	58	30	..	..	..	..	4	..	1	..	8	4	119	228	356
92	9	52	1	5	..	..	..	32	8	..	..	..	..	..	..	..	..	3	..	47	112	357
126	..	78	..	12	..	..	..	35	..	..	..	..	..	..	..	..	..	1	..	62	179	358
260	20	102	2	34	..	1	..	106	18	..	..	..	..	4	..	..	..	13	..	245	378	359
44	2	36	..	3	..	..	..	1	1	1	..	..	..	..	..	..	..	3	1	35	71	360
inhabited																						361
123	24	74	2	25	..	..	..	22	21	..	..	..	..	..	..	..	..	2	1	78	130	362
33	.	27	..	3	..	..	..	3	..	..	..	..	..	..	..	..	..	..	..	31	61	363
60	..	42	..	4	..	..	..	1	..	1	..	..	..	6	..	..	..	6	..	54	99	364
44	8	25	..	10	..	..	..	8	7	..	..	..	..	1	..	..	..	..	1	33	42	365
78	1	35	..	11	..	..	..	24	..	..	..	..	..	1	..	..	..	7	1	54	130	366
86	10	58	..	11	..	..	..	7	10	..	..	..	..	3	..	..	..	7	..	36	101	367
16	3	11	..	2	..	..	..	3	3	..	..	..	..	..	..	..	..	..	..	6	12	368
100	..	65	..	7	..	..	..	4	..	..	..	..	..	..	..	..	..	24	..	61	138	369
72	4	44	..	..	..	..	..	21	4	..	..	..	..	5	..	..	..	2	..	53	117	370
44	3	28	..	5	..	..	..	7	3	..	..	..	..	..	..	..	..	4	..	22	63	371
45	1	42	1	..	..	..	..	..	..	..	..	..	..	..	..	..	..	3	..	22	43	372
133	2	43	..	11	..	27	..	14	1	6	..	..	..	5	..	..	..	27	1	44	130	373
83	2	47	..	4	..	..	..	18	2	..	..	..	..	2	..	1	..	11	..	61	92	374
74	5	61	..	..	..	..	..	10	5	..	..	..	..	..	..	..	..	3	..	46	94	375
30	..	26	..	2	..	..	..	..	..	..	..	..	..	1	..	..	..	1	..	22	47	376
54	2	46	..	2	..	..	..	1	..	..	..	..	..	..	..	..	..	5	2	37	77	377
169	6	99	..	41	2	1	..	14	4	..	..	..	..	4	..	..	..	10	..	71	205	378
207	5	143	..	4	..	..	..	55	5	..	..	..	..	4	..	..	..	1	..	105	273	379
20	..	15	..	2	..	..	..	..	..	..	..	..	..	1	..	..	..	2	..	19	42	380
69	6	50	1	2	..	1	..	13	4	..	..	..	..	1	..	..	..	2	1	49	69	381
72	8	42	..	..	..	..	..	22	8	..	..	..	..	2	..	..	..	6	..	65	100	382
94	2	60	..	..	..	1	..	19	2	1	..	3	..	..	..	..	..	10	..	54	125	383
inhabited																						384
4	..	..	..	..	..	..	..	..	..	..	..	..	..	..	..	..	..	4	.	..	..	385
68	.	52	..	..	..	1	..	.	..	..	..	1	..	..	..	..	..	14	..	39	72	386
56	..	40	..	1	..	..	..	..	..	..	..	..	..	..	..	..	..	15	..	33	59	387
19	..	19	..	..	..	..	..	..	..	..	..	..	..	..	..	..	..	..	..	6	18	388
123	1	62	..	36	..	..	..	4	..	2	..	4	..	1	..	..	..	14	1	79	156	389
151	1	59	1	71	..	..	..	13	..	..	..	2	..	4	..	..	..	2	..	92	192	390
inhabited																						391
302	10	140	..	52	..	..	..	41	7	4	..	5	..	5	..	1	..	54	3	196	421	392
51	..	26	..	14	..	1	..	3	..	..	..	2	..	2	..	2	..	1	..	56	93	393
351	87	123	4	79	..	1	..	68	71	7	1	4	..	24	1	..	..	45	10	249	429	394
71	1	34	..	24	1	..	..	8	..	..	..	..	..	..	..	..	..	5	..	43	98	395
251	5	136	..	72	1	2	..	16	1	7	..	..	..	6	..	..	..	12	3	180	382	396
95	10	63	2	20	.	..	..	6	7	1	..	..	..	3	..	..	—	2	1	66	126	397
105	4	58	4	19	..	6	..	3	..	..	..	8	..	2	..	..	..	9	..	55	137	398
54	3	36	3	7	..	3	..	1	..	..	..	..	..	1	..	..	..	6	..	38	73	399
inhabited																						400

JAGADHRI TAHSIL **A. VILLAGE**

RURAL

Sl. No.	Village (Hadbast No.)	Amenities	Area in Sq. Miles	Occupied Houses	Households	Total Population			Scheduled Castes		Scheduled Tribes		Literate & Educated	
						P	M	F	M	F	M	F	M	F
1	2	3	4	5	6	7	8	9	10	11	12	13	14	15
401	Taruwala (404)	P.	0.50	54	54	281	155	126	71	58	..	..	38	10
402	Balawli (405)	P.	1.64	110	110	563	295	268	156	147	..	..	79	42
403	Urjani (406)	..	0.90	25	25	158	81	77	8	7	..	..	2	..
404	Gurdhanpur (407)	..	0.20											*Un-*
405	Singhpura (408)	..	0.49	32	32	195	107	88	..	..	..	..	4	..
406	Sherpur (409)	..	0.49	66	66	388	215	173	112	83	..	..	41	..
407	Chuharpur Khurd (410)	..	0.26	30	30	165	85	80	64	63	..	..	7	..
408	Nahaitaharpur (411)	..	0.45	35	35	195	107	88	51	37	..	..	15	6
409	Ashabpur (412)	..	0.35	16	20	99	58	41	21	18	..	..	8	..
410	Sulampur Khadar (413)	..	0.46	44	44	296	158	138	5	6	..	..	34	1
411	Thainu (414)	E(A).	0.72	47	47	287	161	126	49	33	..	..	44	6
412	Tugalpur (415)	..	0.82	71	71	438	232	206	74	62	..	..	46	9
413	Laidi (416)	P.	1.07	122	122	697	366	331	131	127	..	..	99	5
414	Khanuwala (417)	..	0.57	25	25	151	84	67	..	..	..	..	52	27
415	Chintpura (418)	..	0.47	40	40	248	127	121	15	22	..	..	24	..
416	Manipur (419)	..	0.40	51	51	278	149	129	22	16	..	..	17	10
417	Mugafat (420)	..	1.11	41	42	260	141	119	37	28	..	..	42	4
418	Bankat (421)	Mp(2).	0.57	33	34	183	107	76	14	15	..	..	8	..
419	Katarwali (422)	..	0.53	32	32	173	84	89	31	28	..	..	7	1
420	Haidarpur (423)	..	0.36	26	26	133	70	63	21	13	..	..	13	5
421	Ahmadpur Majra (424)	..	0.21											*Un-*
422	Kot Sarkari (425)	..	1.13	15	18	289	150	139	43	48	..	..	27	1
423	Kot Mushtarka (426)	M.H.D(2).	1.05	109	109	539	280	259	69	72	..	..	74	24
424	Kot Basawasingh (427)	M.H.D.Mp(2).E(A).	0.83	138	138	715	397	318	139	115	..	..	91	27
425	Bachoon (428)	..	0.13	10	10	78	44	34	6	5	..	..	5	..
426	Mukarbpur (429)	P.	1.01	73	75	438	259	179	26	13	..	..	40	2
427	Dhakwala (430)	..	0.31	44	44	339	186	153	35	31	..	..	28	..
428	Daulatpur (431)	..	0.33	48	48	302	168	134	..	..	..	..	5	..
429	Tehlaraian (432)	P.	1.20	131	131	627	351	276	108	76	..	..	54	11
430	Mehabaliwali (433)	..	0.46	10	10	78	44	34	41	27	..	..	2	2
431	Hafizpur (434)	..	0.52	56	56	318	183	135	26	23	..	..	18	3
432	Bakarwala (435)	P.Mp(2).	1.34	151	169	983	521	462	59	41	..	..	103	25
433	Banghera-Bangheri (436)	P.Mp.	2.49	170	171	986	562	424	71	47	..	..	47	12
434	Khelanwala (437)	P.Mp.	1.19	116	116	548	310	238	2	..	..	..	11	..
435	Nathanpur (438)	—	0.26	2	2	17	11	6	..	..	..	..	..	..
436	Kansali (439)	—	0.52	50	50	289	153	136	..	..	..	..	1	..
437	Chakan (440)	..	0.20	24	24	163	95	68	..	..	..	..	5	..
438	Shahzadwala (441)	..	1.10	78	78	434	243	191	16	11	..	..	12	1
439	Darpur (442)	P.	1.38	130	130	698	367	331	59	58	..	..	55	13
440	Jatanwala (443)	..	0.92	77	77	405	223	182	5	2	..	.	2	..
441	Chuharpur Mangalsingh (444)	..	0.21	35	35	192	108	84	..	..	..	..	3	2
442	Seepanwala (445)	..	0.20	17	17	176	96	80	..	..	..	..	26	..
443	Yara (446)	..	0.24	2	2	9	3	6	3	6	..	..	..	..
444	Shab-U-dinpur Khurd (447)	..	0.10	8	8	37	19	18	..	..	..	..	2	1
445	Shab-U-Dinpur Kalan (448)	..	0.13	8	8	51	27	24	26	24	..	..	3	..
446	Faquir Majra (449)	..	0.20	27	27	154	78	76	..	..	..	..	17	11
447	Kot Fatehgirh (450)	..	0.33											*Un-*
448	Bansantoor (451)	..	0.32											*Un-*
449	Tahri (452)	..	0.40	10	10	62	33	29	..	..	..	..	4	..
450	Taharpur Kalan (453)	P.	1.61	183	183	1,096	593	503	91	74	..	..	73	12

AREAS

Workers																				Non-Workers		Sl. No.
Total (I—IX)		I		II		III		IV		V		VI		VII		VIII		IX		X		
M	F	M	F	M	F	M	F	M	F	M	F	M	F	M	F	M	F	M	F	M	F	
16	17	18	19	20	21	22	23	24	25	26	27	28	29	30	31	32	33	34	35	36	37	
81	7	54	4	9	..	..	..	1	1	..	..	..	..	1	1	1	..	15	1	74	119	401
165	6	77	..	22	..	..	..	16	..	..	..	1	..	10	3	1	..	38	3	130	262	402
39	..	29	..	4	..	..	..	..	..	1	..	..	..	5	..	..	..	..	..	42	77	403
inhabited																						404
56	..	49	..	5	..	..	..	..	..	..	..	..	..	..	..	..	..	2	..	51	88	405
108	1	51	..	43	..	5	..	3	..	2	..	3	..	..	..	..	..	1	1	107	172	406
52	..	28	..	7	..	..	..	1	..	..	..	3	..	7	..	..	..	6	..	33	80	407
63	5	36	..	11	..	9	..	1	1	1	..	..	..	..	..	..	..	5	4	44	83	408
32	3	26	1	..	..	3	..	..	..	..	..	..	..	..	..	..	..	3	2	26	38	409
93	2	81	1	1	..	..	..	5	..	..	..	..	..	..	..	..	..	6	1	65	136	410
110	73	69	72	31	..	..	..	8	..	..	..	..	..	..	..	..	.	2	1	51	53	411
129	2	82	..	43	..	..	..	4	1	..	..	..	..	..	..	..	.	..	1	103	204	412
188	9	83	..	84	7	..	..	5	2	..	..	..	..	7	..	..	..	9	..	178	322	413
40	1	30	1	..	..	..	..	..	..	..	..	2	..	1	..	..	..	7	..	44	66	414
75	4	41	..	8	..	..	..	18	3	..	..	3	..	..	..	..	..	5	1	52	117	415
86	8	51	2	19	1	1	..	13	5	..	..	1	..	..	..	..	..	1	..	63	121	416
79	4	61	1	11	..	1	..	1	3	..	..	1	..	1	..	..	..	3	..	62	115	417
59	..	48	..	..	..	..	..	8	..	..	..	..	..	..	..	..	..	3	..	48	76	418
41	..	29	..	..	..	..	..	9	..	..	..	..	..	..	..	..	..	3	..	43	89	419
48	..	27	..	21	..	..	..	..	..	..	..	..	..	..	..	..	..	..	..	22	63	420
inhabited																						421
91	13	51	..	4	..	7	..	19	13	1	..	1	..	1	..	..	..	7	..	59	126	422
144	3	64	..	11	..	1	..	39	..	..	..	..	..	4	..	..	..	25	3	136	256	423
222	30	82	..	5	..	10	..	107	29	2	..	..	..	..	..	..	..	16	1	175	288	424
22	..	22	..	..	..	..	..	..	..	..	..	..	..	..	..	..	..	..	..	22	34	425
148	3	100	1	23	..	5	..	8	1	..	..	1	..	3	..	..	..	8	1	111	176	426
105	3	74	..	4	1	..	..	20	1	..	..	1	..	1	..	..	..	5	1	81	150	427
110	1	83	1	1	..	..	..	24	..	..	..	..	..	..	..	..	..	2	..	58	133	428
196	14	57	..	21	..	..	..	74	14	..	..	5	..	5	..	..	..	34	..	155	262	429
25	1	24	..	1	..	..	..	..	1	..	..	..	..	..	..	..	..	..	..	19	33	430
107	7	63	..	23	..	8	..	9	5	..	..	..	..	1	..	..	..	3	2	76	128	431
296	31	197	5	31	..	..	..	35	25	..	..	..	..	3	..	..	..	30	1	225	431	432
364	32	275	1	40	1	..	..	40	24	..	..	..	..	1	..	..	..	8	6	198	392	433
214	13	120	2	1	..	13	..	60	11	13	..	..	..	1	..	..	..	6	..	96	225	434
9	..	4	..	..	..	..	..	5	..	..	..	..	..	..	..	..	..	..	..	2	6	435
114	3	81	..	2	..	..	..	28	2	..	1	..	..	..	..	..	..	3	..	39	133	436
54	2	43	1	11	1	..	..	..	..	..	..	..	..	..	..	..	..	..	..	41	66	437
161	7	99	1	1	..	..	..	53	4	..	..	4	..	2	..	..	..	2	2	82	184	438
241	29	134	..	1	..	1	..	62	29	..	..	..	..	11	..	..	..	32	..	126	302	439
153	..	112	..	..	..	..	..	37	..	1	..	..	..	..	..	..	..	3	..	70	182	440
74	..	63	..	..	..	..	..	10	..	..	..	..	..	..	..	..	..	1	..	34	84	441
50	..	45	..	..	..	..	..	3	..	..	..	..	..	..	..	..	..	2	..	46	80	442
2	1	1	..	..	..	..	..	1	1	..	..	..	..	..	..	..	..	..	..	1	5	443
11	..	11	..	..	..	..	..	..	..	..	..	..	..	..	..	..	..	..	..	8	18	444
22	12	8	..	7	..	..	..	7	12	..	..	..	..	..	..	..	..	..	..	5	12	445
52	1	44	1	1	..	..	..	1	..	2	..	..	..	..	..	3	..	1	..	26	75	446
inhabited																						447
inhabited																						448
25	..	23	..	..	..	..	..	..	..	..	..	..	..	..	..	..	..	2	..	8	29	449
398	25	264	3	44	5	7	..	43	15	19	..	..	..	10	..	..	..	11	2	195	478	450

JAGADHRI TAHSIL

A. VILLAGE

RURAL

Sl. No.	Village (Hadbast No.)	Amenities	Area in Sq. Miles	Occupied Houses	Households	Total Population			Scheduled Castes		Scheduled Tribes		Literate & Educated	
						P	M	F	M	F	M	F	M	F
1	2	3	4	5	6	7	8	9	10	11	12	13	14	15
451	Abrahimpur (454)	..	1.07	98	98	511	273	238	1	..	.	..	3	..
452	Salempur Kohi (455)	P.	0.64	45	45	262	146	116	5	2	..	..	11	..
453	Bhagwanpur (456)	..	1.43	75	76	412	228	184	84	57	..	.	23	4
454	Rohlaheri (457)	..	0.93	25	27	172	86	86	..	..	..	..	13	..
455	Milkara (458)	..	0.51	10	10	70	44	26	6	4	.	..	13	.
456	Mugalwali (459)	M.Mp.Po.	1.61	104	110	654	346	308	95	82	..	..	47	4
457	Pilkhanwala (460)	..	1.22	31	31	159	81	78	..	..	..	..	11	1
458	Taharpur Khurd (461)	..	0.30	13	13	103	56	47	..	..	..	..	8	1
459	Nagli (462)	..	0.97	50	52	341	184	157	17	10	..	..	15	1
460	Sandhai (463)	..	1.88	82	82	515	291	224	78	61	..	..	54	5
461	Udhamgarh (464)	..	0.28	18	18	85	40	45	28	29	..	..	12	3
462	Raianwala (465)	...	1.10	62	62	319	190	129	81	54	..	..	32	6
463	Malikpur Bangar (466)	P.S.Po.E(A).	2.41	145	145	878	435	443	84	85	..	..	106	20
464	Korewala (467)	..	0.42	3	3	18	13	5	..	..	.	..	9	4
465	Hartol (468)	..	0.35	53	53	282	167	115	75	52	..	..	15	3
466	Ganaula (469)	..	1.02	67	67	271	163	108	27	25	..	..	36	7
467	Ganauli (470)	E(A).	1.78	123	126	848	427	421	200	207	..	..	90	19
468	Chhachhrauli (Rural)(471)	..	3.54	23	23	149	81	68	19	14	..	..	15	..
469	Manakpur (472)	S.E(A).	0.74	30	30	216	115	101	70	60	..	..	22	3
470	Mamli (473)	..	0.91	61	61	392	205	187	41	48	..	..	18	2
471	Meerpur (474)	..	0.78	8	8	51	31	20	..	..	..	..	9	1
472	Salempur Bangar (475)	P.Mp.	0.81	105	105	702	392	310	128	107	..	..	107	16
473	Badheri (476)	Po.	0.59	23	23	194	103	91	10	14	..	..	20	..
474	Mahmudpur (477)	P(2). E(A).	0.75	41	41	239	127	112	78	67	..	..	27	3
475	Bheerthal (478)	P.	1.08	47	47	265	150	115	10	9	..	..	58	16
476	Tehabrahmina (479)	P.	0.32	12	12	152	93	59	5	7	..	..	43	9
477	Tehi Jatan (480)	..	0.28	38	38	251	133	118	105	98	..	..	25	..
478	Rasoolpur (481)	..	0.76	76	76	425	216	209	156	135	..	..	55	15
479	Marwa Khurd (482)	P.Mp.	1.75	197	197	1,108	635	473	131	106	..	..	156	21
480	Kapoori Kalan (483)	..	0.86	43	43	284	158	126	13	16	..	..	29	2
481	Kapoori Khurd (484)	..	0.51	36	36	187	97	90	22	11	..	..	23	2
482	Kurali (485)	..	1.00	41	42	244	130	114	66	64	..	..	..	..
483	Bhogpur (486)	P.	1.24	59	59	420	244	176	70	58	..	..	4	..
484	Manakpur (487)	P.	0.78	34	34	236	130	106	34	31	..	..	12	..
485	Dhalaur (488)	..	1.30	88	88	444	242	202	123	106	..	..	29	1

AREAS

Workers																				Non-Workers		Sl. No.
Total (I—IX)		I		II		III		IV		V		VI		VII		VIII		IX		X		
M	F	M	F	M	F	M	F	M	F	M	F	M	F	M	F	M	F	M	F	M	F	
16	17	18	19	20	21	22	23	24	25	26	27	28	29	30	31	32	33	34	35	36	37	
210	2	188	1	..	..	..	..	15	1	..	..	..	..	..	..	..	..	7	..	63	236	451
89	1	75	1	..	..	2	..	8	..	1	..	..	..	1	..	..	..	2	..	57	115	452
142	..	58	..	29	..	..	..	13	..	1	..	..	..	1	..	..	..	40	..	86	184	453
52	1	47	..	3	..	..	..	2	..	..	..	..	..	..	..	..	..	..	1	34	85	454
22	1	13	..	2	..	..	..	3	..	..	..	..	..	..	..	..	..	4	1	22	25	455
198	17	125	1	11	..	..	..	39	10	..	..	..	..	5	..	..	..	18	6	148	291	456
47	..	39	..	..	..	..	..	4	..	..	..	..	..	..	..	..	..	4	..	34	78	457
35	..	30	..	4	..	..	..	..	..	..	..	..	..	..	..	..	..	1	..	21	47	458
116	1	87	..	5	..	..	..	16	..	..	..	..	..	..	..	..	..	8	1	63	156	459
176	33	115	32	35	..	..	..	24	..	..	..	..	..	..	..	..	..	2	1	115	191	460
23	..	7	..	8	..	..	..	..	..	..	..	..	..	..	..	1	..	7	..	17	45	461
117	3	53	..	13	..	..	..	3	..	..	..	..	..	..	..	..	..	48	3	73	126	462
248	38	143	27	25	..	3	1	27	7	3	..	6	..	9	..	..	..	32	3	187	405	463
9	..	7	..	..	..	..	..	..	..	..	..	..	..	..	..	..	..	2	..	4	5	464
91	..	46	..	4	..	11	..	..	..	..	..	..	..	2	..	..	..	28	..	76	115	465
94	1	57	1	4	..	5	..	10	..	..	..	..	..	1	..	..	..	17	..	69	107	466
252	19	125	1	50	1	14	..	30	7	1	..	1	..	5	2	2	..	24	8	175	402	467
52	12	42	11	5	..	..	..	..	..	..	..	..	..	..	..	..	..	5	1	29	56	468
64	2	28	..	8	..	..	..	6	..	10	..	1	..	..	..	..	..	11	2	51	99	469
141	3	60	..	57	..	..	..	11	..	1	..	..	..	1	..	..	..	11	3	64	184	470
22	..	22	..	..	..	..	..	..	..	..	..	..	..	..	..	..	..	..	..	9	20	471
214	2	124	1	55	1	1	..	11	..	5	..	..	..	4	..	..	..	14	..	178	308	472
58	1	46	1	7	..	..	..	..	..	..	..	1	..	..	..	..	..	4	..	45	90	473
73	10	44	10	10	..	..	..	4	..	..	..	..	..	..	..	1	..	14	..	54	102	474
74	6	49	2	10	..	..	..	4	2	..	..	..	..	4	..	..	..	7	2	76	109	475
34	1	29	..	..	..	..	..	..	..	1	..	..	..	..	..	..	..	4	1	59	58	476
55	16	18	..	2	..	..	..	22	16	9	..	..	..	..	..	..	..	4	..	78	102	477
106	2	54	..	19	..	..	..	2	1	7	..	..	..	3	..	..	..	21	1	110	207	478
386	74	210	1	49	..	..	..	68	63	14	..	..	..	3	..	..	..	42	10	249	399	479
94	19	83	17	10	2	..	..	..	..	..	..	..	..	..	..	..	..	1	..	64	107	480
43	1	39	..	4	1	..	..	..	..	..	..	..	..	..	..	..	..	..	..	54	89	481
57	1	30	..	3	..	..	..	..	..	..	..	..	..	..	..	..	..	24	1	73	113	482
97	..	60	..	15	..	..	..	1	..	..	..	..	..	2	..	..	..	19	..	147	176	483
86	1	60	..	12	..	..	..	5	..	1	..	..	..	..	..	..	..	8	1	44	105	484
147	1	104	..	12	..	..	..	5	..	9	..	..	..	1	..	..	..	16	1	95	201	485

Sl. No.	Town/Ward/Block	Amenities	Area in Sq. Miles	Occupied Houses	Households	Total Population			Scheduled Castes		Scheduled Tribes		Literate & Educated	
						P	M	F	M	F	M	F	M	F
1	2	3	4	5	6	7	8	9	10	11	12	13	14	15
1	BURIA—		0.75	741	757	3,988	2,166	1,822	169	145	..	..	928	449
	Ward I— Block (1)	..		104	104	473	280	193	.	..	..	..	74	24
	Ward II— Block (2)	..		69	83	447	234	213	..	...	..	..	123	77
	Ward III— Block (3)	..		80	80	397	196	201	24	26	..	..	86	36
	Ward IV— Block (4)	..		107	107	601	331	270	..	..	..	..	195	128
	Ward V— Block (5)	..		106	106	598	336	262	53	35	..	..	160	73
	Ward VI— Block (6)	..		100	100	542	295	247	..	..	..	..	122	38
	Ward VII— Block (7)	..		89	91	452	242	210	..	..	..	..	117	62
	Ward VIII— Block (8)	..		86	86	478	252	226	92	84	..	..	51	11
2	CHHACHHRAULI—		0.21	1,029	1,056	5,038	2,715	2,323	402	369	..	..	1,655	929
	Ward I— Block (1)	..		137	140	630	345	285	198	183	..	..	133	49
	" (2)	..		118	119	611	316	295	83	65	..	..	183	123
	Ward II— Block (3)	..		120	125	545	318	227	1	7	..	..	256	126
	Ward III— Block (4)	..		114	118	581	307	274	93	94	..	..	161	89
	Ward IV— Block (5)	..		139	141	701	357	344	25	20	..	..	215	157
	Ward V— Block (6)	..		118	126	579	324	255	..	..	..	..	214	121
	Ward VI— Block (7)	..		123	123	652	364	288	.	.	..	..	225	100
	Ward VII— Block (8)	..		160	164	739	384	355	2	..	..	..	268	164
3	JAGADHRI—		1.36	6,365	6,421	32,637	17,920	14,717	1,483	1,205	..	..	9,594	5,673
	Ward I— Block (1)	..		139	140	715	414	301	5	4	..	..	133	57
	" (2)	..		130	130	614	350	264	..	..	..	..	208	105
	" (3)	..		88	92	484	266	218	5	..	..	..	179	103
	" (4)	..		83	84	565	352	213	16	..	..	..	183	106
	" (5)	..		118	118	512	272	240	..	..	..	..	158	96
	" (6)	..		67	71	347	207	140	..	..	..	..	119	52
	Ward II— Block (7)	..		105	105	549	341	208	..	..	..	..	106	61
	" (8)	..		116	116	537	301	236	..	.	..	..	110	55
	" (9)	..		108	108	596	308	288	..	..	..	..	143	105

AREAS

Workers																				Non-Workers		Sl. No.
Total (I—IX)		I		II		III		IV		V		VI		VII		VIII		IX		X		
M	F	M	F	M	F	M	F	M	F	M	F	M	F	M	F	M	F	M	F	M	F	
16	17	18	19	20	21	22	23	24	25	26	27	28	29	30	31	32	33	34	35	36	37	
1,139	113	210	16	48	1	62	21	153	44	143	..	19	..	156	1	91	..	257	30	1,027	1,709	1
166	2	37	..	2	..	5	.	8	.	26	..	1	..	27	..	3	..	57	2	114	191	
113	1	26	..	4	..	1	..	18	..	18	..	..	..	19	..	9	..	18	1	121	212	
110	4	2	..	..	.	7	..	19	2	15	..	9	..	26	..	10	..	22	2	86	197	
152	6	8	..	..	..	8	..	13	2	22	..	2	..	28	..	8	..	63	4	179	264	
168	26	40	3	16	..	5	..	11	4	21	..	1	..	29	1	25	..	20	18	168	236	
143	18	42	1	5	..	..	..	21	16	23	..	1	..	8	..	26	..	17	1	152	229	
133	17	15	..	4	..	1	..	48	16	14	..	5	..	9	..	1	..	36	1	109	193	
154	39	40	12	17	1	35	21	15	4	4	..	..	..	10	..	9	..	24	1	98	187	
1,108	79	94	.	7	.	74	1	54	21	185	16	58	..	231	..	51	..	354	41	1,607	2,244	2
164	7	1	..	3	..	36	1	4	2	35	..	13	..	25	..	23	..	24	4	181	278	
129	12	10	..	..	..	7	..	8	1	17	..	16	..	19	..	4	..	48	11	187	283	
111	1	8	..	1	..	2	..	4	1	12	..	2	..	39	..	4	..	39	..	207	226	
133	26	15	..	2	..	7	..	3	11	46	11	1	..	29	..	1	.	29	4	174	248	
162	12	23	..	..	..	3	..	9	..	14	4	9	..	27	..	9	..	68	8	195	332	
131	9	7	.	1	..	8	.	8	5	25	..	6	..	35	..	4	..	37	4	193	246	
127	3	19	..	..	...	6	..	15	..	16	1	5	..	16	..	5	..	45	2	237	285	
151	9	11	..	..	..	5	..	3	1	20	..	6	..	41	..	1	..	64	8	233	346	
9,356	600	304	25	184	12	92	5	822	209	3,648	51	193	..	1,544	6	594		21,975	290	8,564	14,117	3
238	1	11	..	18	..	..	..	64	..	86	..	4	..	16	..	31	..	8	1	176	300	
203	6	..	..	..	..	..	..	27	6	96	..	5	..	37	..	7	..	31	.	147	258	
130	4	1	..	..	..	..	..	19	2	46	..	..	..	39	1	4	..	21	1	136	214	
203	6	5	..	..	..	1	..	..	2	94	1	5	..	43	..	9	..	46	3	149	207	
155	6	..	..	..	..	..	..	5	2	58	..	3	..	34	1	11	..	44	3	117	234	
107	9	..	..	..	..	..	..	14	6	43	..	..	..	11	..	26	..	13	3	100	131	
229	9	13	7	8	..	..	1	24	1	137	..	1	..	19	..	3	..	24	..	112	199	
162	1	3	.	1	..	.	..	30	1	84	..	1	..	8	..	6	..	29	..	139	235	
146	8	...	..	..	..	1	..	1	..	72	1	2	..	23	..	..	.	47	7	162	280	

Sl. No.	Town/Ward/Block	Amenities	Area in Sq. Miles	Occupied Houses	Households	Total Population P	Total Population M	Total Population F	Scheduled Castes M	Scheduled Castes F	Scheduled Tribes M	Scheduled Tribes F	Literate & Educated M	Literate & Educated F
1	2	3	4	5	6	7	8	9	10	11	12	13	14	15
	Block (10)	..		119	126	659	359	300	..	..	..	..	260	161
	,, (11)	..		100	100	565	302	263	..	..	..	..	190	129
	,, (12)	..		100	105	559	304	255	..	..	..	..	209	144
	,, (13)	..		124	124	559	307	252	..	..	..	..	201	126
	,, (14)	..		101	107	554	308	246	..	..	..	..	175	116
	,, (15)	..		104	104	564	297	267	..	..	..	..	179	105
	,, (16)	..		136	136	679	359	320	1	..	..	..	156	80
	,, (17)	..		105	116	588	307	281	..	..	..	..	187	134
	,, (18)	..		102	102	588	327	261	..	..	..	..	185	85
	,, (19)	..		101	101	581	310	271	..	..	..	..	205	142
	,, (20)	..		117	119	579	308	271	..	..	..	..	159	80
	,, (21)	..		105	106	543	277	266	16	9	..	..	183	143
	,, (22)	..		116	116	591	316	275	..	..	..	..	165	104
	,, (23)	..		134	135	768	406	362	33	23	..	..	177	108
	Ward III—													
	Block (24)	..		119	119	589	313	276	..	..	..	..	193	111
	,, (25)	..		112	115	612	329	283	..	..	..	..	223	145
	,, (26)	..		138	139	684	397	287	1	..	..	..	237	126
	,, (27)	..		125	125	641	342	299	..	..	..	..	240	161
	,, (28)	..		106	106	623	337	286	170	150	..	..	153	72
	,, (29)	..		99	99	547	303	244	114	100	..	..	68	41
	,, (30)	..		102	102	535	289	246	..	..	..	..	121	62
	,, (31)	..		127	128	597	344	253	..	..	..	..	141	67
	,, (32)	..		123	123	619	344	275	..	..	..	..	172	70
	,, (33)	..		73	73	358	205	153	7	..	..	..	122	75
	Ward IV—													
	Block (34)	..		141	143	803	439	364	..	..	..	..	244	191
	,, (35)	..		112	113	602	327	275	..	..	..	..	166	104
	,, (36)	..		129	129	610	331	279	1	1	..	..	135	83
	,, (37)	..		132	132	638	365	273	1	1	..	..	235	147
	,, (38)	..		115	117	618	332	286	..	..	..	..	142	58
	,, (38a)	..		92	92	553	296	257	..	..	..	..	178	132
	,, (39)	..		93	93	558	286	272	..	..	..	..	201	164
	,, (40)	..		122	122	599	316	283	..	..	..	..	221	163
	,, (41)	..		98	98	572	293	279	..	..	..	..	222	158
	,, (42)	..		104	104	603	313	290	..	..	..	..	190	131
	,, (43)	..		114	114	579	310	269	..	..	..	..	185	107
	,, (44)	..		103	104	612	323	289	1	..	..	..	219	152
	,, (45)	..		99	99	519	274	245	..	..	..	..	158	107
	,, (46)	..		109	109	532	275	257	..	..	..	..	189	129
	,, (47)	..		142	142	570	315	255	51	62	..	..	181	89
	,, (48)	..		102	103	491	267	224	267	224	..	..	72	7
	,, (49)	..		110	110	487	268	219	266	218	..	..	59	10
	,, (50)	..		104	104	552	300	252	94	85	..	..	150	98
	,, (51)	..		91	91	308	191	117	12	9	..	..	108	64
	,, (52)	..		174	174	842	463	379	18	2	..	..	267	146
	,, (53)	..		172	173	676	447	229	131	106	..	..	153	28
	,, (54)	..		127	127	584	328	256	81	55	..	..	151	44
	,, (55)	..		138	138	628	360	268	192	156	..	..	128	34
4	YAMUNANAGAR—		4.00	10,808	10,879	51,700	29,470	22,230	1,242	889	..	..	17,642	9,678
	Block (1)	..		139	145	755	402	353	..	..	..	..	291	174
	,, (1a)	..		25	25	126	71	55	..	..	..	..	38	18
	,, (2)	..		151	151	625	325	300	1	..	..	..	237	147
	,, (3)	..		148	153	655	350	305	8	9	..	..	263	196
	,, (4)	..		108	109	605	314	291	..	..	..	..	215	172
	,, (5)	..		129	129	630	332	298	..	..	..	..	257	182
	,, (6)	..		121	121	623	332	291	2	1	..	..	226	133
	,, (7)	..		121	121	551	308	243	53	39	..	..	205	93
	,, (8)	..		130	130	836	463	373	8	10	..	..	219	169
	,, (9)	..		164	165	651	339	312	1	1	..	..	244	112
	,, (10)	..		123	123	588	313	275	9	8	..	..	196	77

AREAS

Total (I—IX)		Workers I		II		III		IV		V		VI		VII		VIII		IX		Non-Workers X		Sl. No.
M	F	M	F	M	F	M	F	M	F	M	F	M	F	M	F	M	F	M	F	M	F	
16	17	18	19	20	21	22	23	24	25	26	27	28	29	30	31	32	33	34	35	36	37	
174	20	1	..	..	..	1	..	8	14	84	..	1	..	53	..	8	..	18	6	185	280	
161	3	12	..	6	..	..	..	2	..	59	..	3	..	37	..	8	..	34	3	141	260	
157	3	7	1	..	..	..	..	4	..	59	1	1	..	51	..	10	..	25	1	147	252	
159	6	3	..	..	..	..	..	1	..	106	1	4	..	14	1	9	..	22	4	148	246	
138	11	3	..	4	..	..	..	20	5	62	..	3	..	30	..	5	..	11	6	170	235	
131	56	1	..	..	..	..	..	12	51	35	..	..	..	61	..	2	..	20	5	166	211	
196	4	23	..	6	..	..	..	44	2	62	..	3	..	15	1	9	..	34	1	163	316	
166	3	..	..	..	..	..	..	46	..	59	..	1	..	25	..	21	..	14	3	141	278	
166	11	4	..	..	..	2	..	20	7	69	..	4	..	22	..	4	..	41	4	161	250	
135	9	2	..	..	..	..	..	2	2	65	..	6	..	28	..	15	..	17	7	175	262	
165	1	..	..	..	..	2	..	22	1	48	..	2	..	36	..	21	..	34	..	143	270	
135	8	..	..	..	..	..	..	34	4	43	..	..	..	25	..	19	..	14	4	142	258	
172	12	3	..	..	..	1	..	29	5	57	3	6	..	39	..	18	..	19	4	144	263	
205	16	11	3	5	..	9	..	51	8	52	..	..	..	33	..	15	..	29	5	201	346	
150	11	3	1	1	..	1	1	14	8	60	..	1	..	44	..	7	..	19	1	163	265	
172	7	8	..	..	..	..	..	15	4	64	..	4	..	35	..	9	..	37	3	157	276	
242	16	12	..	7	..	..	..	24	16	71	..	3	..	50	..	31	..	44	..	135	271	
170	4	2	..	..	..	..	..	5	..	68	..	7	..	58	..	7	..	23	4	172	295	
164	84	..	..	..	..	..	..	..	..	40	..	..	..	17	..	2	..	105	84	173	202	
167	36	..	..	..	..	14	..	2	1	84	..	2	..	7	..	17	..	41	35	136	208	
128	9	7	..	12	..	..	..	14	7	48	..	..	..	21	..	15	1	11	1	161	237	
172	9	19	..	..	..	..	..	9	7	44	1	4	..	21	..	3	..	72	1	172	244	
178	24	19	..	8	..	2	..	19	23	56	..	2	..	15	..	13	..	44	1	166	251	
113	3	2	..	..	..	..	..	32	2	44	..	1	..	18	..	3	..	13	1	92	150	
225	17	..	..	..	..	1	..	12	..	67	..	29	..	40	..	10	..	66	17	214	347	
148	2	..	..	..	..	4	..	13	1	60	..	1	..	37	..	6	..	27	1	179	273	
169	2	3	..	8	1	3	..	48	..	51	..	7	..	26	..	4	..	19	1	162	277	
205	2	5	..	..	..	1	..	1	..	94	..	10	..	45	..	2	..	47	2	160	271	
178	11	27	3	26	2	..	..	21	3	52	..	..	..	7	1	1	..	44	2	154	275	
142	11	..	..	28	9	2	..	43	..	20	..	3	..	23	..	2	..	21	2	154	246	
142	4	1	..	..	..	1	..	11	..	61	..	..	..	49	..	3	..	16	4	144	268	
158	5	4	..	1	..	1	..	2	..	59	..	2	..	41	..	8	..	40	5	158	278	
139	2	4	..	..	..	..	..	11	..	67	..	1	..	28	..	2	..	26	2	154	277	
160	12	..	..	..	..	3	..	29	11	85	..	2	..	17	..	4	..	20	1	153	278	
136	9	..	..	..	..	..	..	3	2	46	..	3	..	43	..	11	..	30	7	174	260	
145	8	3	..	2	..	..	..	1	3	49	..	1	..	41	..	10	..	38	5	178	281	
127	3	7	..	..	..	..	..	6	..	59	1	2	..	24	..	5	..	24	2	147	242	
136	4	1	..	..	..	1	..	..	..	54	1	2	..	37	..	14	..	27	3	139	253	
186	4	3	..	..	..	1	1	..	..	88	2	16	..	34	..	16	..	28	1	129	251	
124	4	..	..	..	..	2	1	1	..	36	..	..	..	2	..	5	..	78	3	143	220	
137	3	2	1	..	..	..	..	..	..	11	..	1	..	..	..	67	1	56	1	131	216	
146	4	1	..	..	..	..	..	..	..	21	1	11	..	14	..	8	..	91	3	154	248	
137	11	7	..	3	..	2	..	..	1	44	..	1	..	10	..	3	..	67	10	54	106	
226	8	..	..	2	..	21	..	1	..	196	3	11	..	26	1	27	..	42	4	237	371	
313	11	14	..	14	..	14	1	1	1	193	7	..	..	6	..	13	..	58	2	134	218	
172	3	17	2	6	..	..	..	1	..	105	..	2	..	2	..	2	..	37	1	156	253	
216	44	30	7	18	..	1	..	4	..	75	28	9	..	7	..	3	..	69	9	144	224	
16,253	595	148	4	24	1	137	3	411	76	7,468	131	864	2	2,602	17	2,075	6	2,524	355	13,217	21,635	4
180	1	2	..	5	..	12	..	2	..	45	..	12	..	43	..	32	..	27	1	222	352	
25	4	..	..	..	..	1	..	5	2	5	1	1	..	4	..	7	..	2	1	46	51	
170	4	1	..	..	..	..	..	4	..	45	..	10	..	36	..	47	..	27	4	155	296	
163	6	2	..	..	..	1	..	4	..	41	..	11	..	25	..	47	..	32	6	187	299	
147	..	1	..	..	..	..	..	..	..	40	..	8	..	41	..	32	..	25	..	167	291	
155	2	..	..	..	..	..	..	..	..	38	..	14	..	52	..	26	..	25	2	177	296	
148	7	..	..	..	..	1	..	..	..	45	..	1	..	38	..	36	..	27	7	184	284	
153	..	8	..	..	..	..	..	..	..	69	..	19	..	18	..	27	..	12	..	155	243	
234	19	..	..	..	..	9	2	4	4	76	3	10	..	21	1	38	..	76	9	229	354	
184	3	..	..	..	..	..	..	3	..	67	..	2	..	40	..	53	..	19	3	155	309	
162	2	..	..	..	..	2	..	1	..	79	2	20	..	22	..	29	..	9	..	151	273	

JAGADHRI TAHSIL **B. TOWN**

URBAN

Sl. No.	Town/Ward/Block	Amenities	Area in Sq. Miles	Occupied Houses	Households	Total Population P	Total Population M	Total Population F	Scheduled Castes M	Scheduled Castes F	Scheduled Tribes M	Scheduled Tribes F	Literate & Educated M	Literate & Educated F
1	2	3	4	5	6	7	8	9	10	11	12	13	14	15
	Ward II—													
	Block (11)	—		117	117	637	318	319	..	..	..	..	269	208
	,, (12)	—		120	120	643	323	320	..	..	..	..	263	231
	,, (13)	—		140	140	700	389	311	13	10	..	..	285	196
	,, (14)	—		125	126	606	344	262	13	8	..	..	245	158
	,, (15)	..		118	118	601	333	268	..	..	..	..	259	188
	,, (16)	..		177	177	801	433	368	26	18	..	..	334	225
	,, (17)	..		113	113	501	281	220	9	7	..	..	217	134
	,, (18)	—		150	150	718	408	310	..	..	..	..	316	234
	,, (19)			125	125	603	338	265	..	..	..	..	248	160
	Ward III—													
	Block (20)	..		135	135	758	402	356	12	13	..	..	283	214
	,, (21)	—		130	130	656	343	313	..	..	..	..	240	167
	,, (22)	..		127	128	721	388	333	..	..	..	..	306	222
	,, (23)	—		111	111	619	318	301	..	..	..	..	243	206
	,, (24)	..		127	127	627	368	259	6	..	..	..	274	170
	,, (25)	..		140	144	673	364	309	3	8	..	..	260	174
	,, (26)	..		133	134	620	332	288	41	41	..	..	190	95
	,, (27)	..		85	85	552	315	237	..	..	..	..	235	123
	,, (28)	—		97	97	405	232	173	..	..	..	..	138	72
	,, (28a)	..		103	103	466	257	209	..	..	..	..	159	96
	Ward IV—													
	Block (29)	—		97	97	544	431	113	57	29	..	..	107	14
	,, (30)	—		108	108	601	327	274	..	..	..	..	238	175
	,, (31)	—		110	110	598	352	246	..	..	..	..	217	117
	,, (32)	..		139	139	603	417	186	35	20	..	..	212	59
	Ward V—													
	Block (33)	—		120	125	646	366	280	5	2	..	..	264	141
	,, (34)	..		103	103	319	200	119	1	..	..	..	128	70
	,, (35)	..		68	68	277	162	115	17	9	..	..	92	41
	,, (36)	..		152	152	641	364	277	1	2	..	..	223	104
	,, (37)	..		164	164	703	432	271	10	8	..	..	255	121
	Ward VI—													
	Block (38)	..		138	139	624	367	257	46	29	..	..	184	86
	,, (39)	..		144	144	625	335	290	40	23	..	..	195	124
	,, (40)	..		137	138	704	408	296	1	1	..	..	281	159
	,, (41)	..		137	138	687	365	322	..	..	..	..	238	120
	,, (42)	—		111	112	612	340	272	9	10	..	..	201	101
	,, (42a)	..		23	23	117	68	49	..	..	..	..	49	15
	Ward VII—													
	Block (43)	..		200	204	887	504	383	1	..	..	..	386	134
	,, (44)	..		120	123	598	330	268	..	..	..	..	168	77
	,, (45)	..		140	140	558	328	230	28	18	..	..	143	48
	,, (46)	..		142	142	696	412	284	16	12	..	..	182	60
	,, (47)	—		162	162	656	478	178	176	70	..	..	178	33
	,, (48)	—		163	164	736	464	272	36	27	..	..	255	110
	,, (49)	..		145	145	689	397	292	1	3	..	..	255	123
	Ward VIII—													
	Block (50)	..		103	103	589	341	248	6	..	..	..	253	138
	,, (51)	..		112	112	542	316	226	3	3	..	..	210	100
	,, (52)	..		106	106	633	363	270	..	..	..	..	262	153
	,, (53)	..		115	115	569	296	273	..	..	..	..	204	161
	,, (54)	..		119	119	361	233	128	3	4	..	..	141	42
	,, (55)	..		112	112	528	334	194	37	35	..	..	103	29
	Ward IX—													
	Block (56)	..		109	109	574	324	250	27	14	..	..	174	91
	,, (57)	..		121	121	591	334	257	9	4	..	..	192	91
	,, (58)	..		112	116	574	341	233	36	29	..	..	199	92
	,, (59)	..		121	121	605	329	276	..	..	..	..	206	105
	,, (60)	—		115	115	585	314	271	20	22	..	..	175	87
	,, (61)	—		111	111	658	358	300	..	..	..	..	243	145

AREAS

Total (I—IX)		I		II		III		IV		V		VI		VII		VIII		IX		Non-Workers X		Sl. No.
M	F	M	F	M	F	M	F	M	F	M	F	M	F	M	F	M	F	M	F	M	F	
16	17	18	19	20	21	22	23	24	25	26	27	28	29	30	31	32	33	34	35	36	37	
169	21	8	3	..	..	3	..	9	..	32	..	10	..	35	..	19	..	53	18	149	298	
144	13	5	..	..	..	..	..	1	..	31	..	13	..	23	1	26	..	45	12	179	307	
202	3	5	..	..	..	3	..	8	..	37	..	23	..	38	..	22	..	66	3	187	308	
196	8	1	..	..	..	2	..	10	..	38	..	17	..	18	..	26	..	84	8	148	254	
163	14	..	..	..	..	5	..	4	1	28	..	9	..	28	1	24	..	65	12	170	254	
202	23	3	..	1	..	1	..	4	..	60	..	7	..	25	1	37	..	64	22	231	345	
131	7	6	..	1	..	..	..	6	2	47	..	2	..	13	..	22	..	34	5	150	213	
226	20	9	1	..	..	1	..	4	4	66	2	21	..	36	1	29	1	60	11	182	290	
166	9	1	..	..	..	..	..	8	8	66	..	5	..	26	..	37	..	23	1	172	256	
183	14	6	..	..	..	3	..	..	..	48	..	4	..	33	..	35	..	54	14	219	342	
154	15	3	..	..	..	..	..	..	..	42	1	9	..	38	1	18	..	44	13	189	298	
167	17	..	..	..	..	4	..	..	..	42	..	6	..	28	1	21	..	66	16	221	316	
145	4	3	..	..	..	..	..	..	..	20	..	10	..	54	..	15	..	43	4	173	297	
160	5	2	..	..	..	..	..	..	1	55	..	8	..	26	..	27	..	42	4	208	254	
191	13	..	..	..	..	6	..	..	1	102	2	10	..	19	..	25	..	29	10	173	296	
166	4	..	..	..	..	..	..	..	..	65	..	20	..	21	..	27	..	33	4	166	284	
110	2	..	..	..	..	1	..	..	..	34	..	4	..	25	..	18	..	28	2	205	235	
122	6	1	..	..	..	1	..	..	2	39	..	7	..	29	..	32	..	13	4	110	167	
134	4	..	..	..	..	..	..	..	..	56	1	5	..	24	..	35	..	14	3	123	205	
370	1	..	..	..	..	1	..	..	..	368	1	..	..	..	..	..	..	1	..	61	112	
152	13	..	..	..	..	..	..	..	1	139	4	..	..	2	..	1	..	10	8	175	261	
183	5	..	..	..	..	..	..	..	..	178	1	2	..	1	..	..	..	2	4	169	241	
296	4	..	..	..	..	..	..	..	..	292	2	..	..	1	..	2	..	1	2	121	182	
197	3	1	..	..	..	..	..	1	..	126	1	2	..	27	..	3	..	37	2	169	277	
127	2	..	..	..	..	..	..	..	..	126	2	..	..	1	..	..	..	..	..	73	117	
98	2	..	..	..	..	..	..	..	..	94	2	..	..	..	..	..	..	4	..	64	113	
214	3	..	..	..	..	..	..	..	..	205	3	..	..	3	..	3	..	3	..	150	274	
261	3	..	..	..	..	1	..	3	..	237	..	..	..	5	..	1	..	14	3	171	268	
200	5	..	..	..	..	..	..	2	..	111	..	3	..	34	..	21	..	29	5	167	252	
179	19	..	..	..	1	..	..	..	1	57	2	17	1	49	2	19	..	37	12	156	271	
212	6	..	..	..	..	1	..	..	..	80	3	18	..	50	..	25	..	38	3	196	290	
174	11	..	..	..	..	1	..	2	3	70	..	5	..	32	..	29	..	35	8	191	311	
165	11	2	..	..	..	..	..	3	3	84	..	7	..	40	..	9	..	20	.	175	261	
42	..	..	..	..	..	..	..	..	..	12	..	..	..	16	..	4	..	10	.	26	49	
286	5	1	..	..	..	1	..	..	..	107	1	20	..	58	3	54	1	45	..	218	378	
171	2	..	..	..	..	..	..	2	2	73	..	70	..	12	..	8	..	6	..	159	266	
203	4	..	..	..	..	1	..	10	..	71	..	50	..	10	..	23	..	38	4	125	226	
247	4	..	..	..	..	..	..	2	1	102	..	39	..	18	..	17	..	69	3	165	280	
379	14	..	..	..	..	2	..	8	4	259	4	13	..	9	..	39	..	49	6	99	164	
305	1	1	..	..	..	1	..	1	..	143	..	38	..	43	..	46	..	32	1	159	271	
232	7	..	..	..	..	2	..	..	..	78	4	19	..	48	..	34	..	51	3	165	285	
242	2	12	..	6	..	9	..	..	..	37	..	4	1	126	..	8	..	40	1	99	246	
181	5	..	..	3	..	..	..	..	..	21	..	4	..	122	2	14	..	17	3	135	221	
206	1	..	..	..	..	1	..	1	..	19	..	9	..	147	1	8	..	21	..	157	269	
141	7	..	..	..	..	..	..	..	..	28	3	1	..	70	..	23	..	19	4	155	266	
139	3	..	..	..	..	3	..	..	..	17	1	14	.	65	..	7	1	33	1	94	125	
125	1	2	..	..	..	1	..	..	..	116	..	23	..	24	..	23	..	26	1	119	193	
168	3	..	..	..	..	8	..	27	..	48	..	5	..	40	..	8	1	32	2	156	247	
182	12	8	..	..	..	1	1	26	2	35	..	6	..	60	..	24	..	22	9	152	245	
213	11	1	..	..	..	..	..	24	..	61	..	7	..	40	..	14	..	66	11	128	222	
176	4	..	..	..	..	..	..	7	2	48	..	1	..	58	..	23	..	39	2	153	272	
174	2	..	..	..	..	4	..	20	1	63	..	12	..	47	..	21	..	7	1	140	269	
175	6	..	..	..	..	2	..	9	..	40	1	1	..	84	..	21	..	18	5	183	294	

JAGADHRI TAHSIL **B. TOWN**

URBAN

Sl. No.	Town/Ward/Block	Amenities	Area in Sq. Miles	Occupied Houses	Households	Total Population			Scheduled Castes		Scheduled Tribes		Literate & Educated	
						P	M	F	M	F	M	F	M	F
1	2	3	4	5	6	7	8	9	10	11	12	13	14	15
	Ward X—													
	Block (62)	..		116	116	594	329	265	9	3	..	..	224	137
	" (63)	..		133	133	547	318	229	16	14	..	..	191	96
	" (64)	..		112	112	518	291	227	..	..	..	..	220	143
	" (65)	..		110	110	532	298	234	2	2	..	..	208	117
	" (65a)	..		100	100	356	279	77	11	5	..	..	121	27
	" (66)	..		108	108	511	403	108	..	..	..	..	177	49
	" (66a)	...		88	88	346	228	118	7	6	..	..	98	28
	" (66b)	..		H.L.	H.L.	271	148	123	..	..	..	..	..	..
	Ward XI—													
	Block (67)	..		135	135	660	347	313	20	17	..	..	80	23
	" (68)	..		160	160	623	341	282	3	..	..	..	231	107
	" (69)	..		135	135	630	332	298	..	..	..	..	225	135
	" (70)	..		127	128	590	323	267	2	1	..	..	194	92
	" (71)	..		127	127	603	325	278	48	52	..	..	173	85
	" (72)	..		144	144	784	444	340	71	67	..	..	251	100
	" (73)	..		152	154	610	426	184	12	12	..	..	111	23
	" (74)	..		120	125	561	317	244	16	9	..	..	139	62
	Ward XII—													
	Block (75)			132	132	554	351	203	84	68	..	..	99	17
	" (76)	..		127	127	597	342	255	..	..	..	..	168	72
	" (77)	..		123	123	573	334	239	..	..	..	..	167	54
	" (78)	..		136	136	545	321	224	11	1	..	..	127	87
	" (79)	..		120	123	535	293	242	..	..	..	..	119	52
	" (80)	..		149	149	567	316	251	30	27	..	..	123	44
	" (81)	..		133	152	676	362	314	69	51	..	..	125	76
	" (82)	..		110	110	435	237	198	3	7	..	..	103	40

H. L. means Houseless

AREAS

Workers																				Non-Workers		Sl. No.
Total (I—IX)		I		II		III		IV		V		VI		VII		VIII		IX		X		
M	F	M	F	M	F	M	F	M	F	M	F	M	F	M	F	M	F	M	F	M	F	
16	17	18	19	20	21	22	23	24	25	26	27	28	29	30	31	32	33	34	35	36	37	
157	8	..	..	..	..	..	..	3	..	45	..	2	..	47	..	15	..	45	8	172	257	
173	9	..	..	..	..	..	..	..	..	17	3	23	..	10	1	109	1	14	4	145	220	
147	2	..	..	1	..	..	..	..	..	109	..	1	..	8	..	6	..	22	2	144	225	
163	5	..	..	..	..	..	..	..	..	158	3	..	..	1	..	1	..	3	2	135	229	
242	2	..	..	..	..	..	..	..	..	233	1	5	..	1	..	1	..	2	1	37	75	
337	..	..	..	..	..	..	..	..	..	334	..	1	..	..	..	1	..	1	..	66	108	
145	1	..	..	..	..	..	..	1	..	140	..	..	..	..	..	3	..	1	1	83	117	
99	13	..	..	..	..	..	..	99	13	..	..	..	..	..	..	..	..	..	..	49	110	
206	55	..	..	..	..	..	..	14	4	142	50	6	..	4	..	35	1	5	..	141	258	
160	4	..	..	..	..	1	..	1	..	55	2	8	..	15	1	63	..	17	1	181	278	
168	..	..	..	..	..	..	..	..	..	69	..	..	..	41	..	39	..	19	..	164	298	
158	2	1	..	..	..	1	..	22	..	34	..	1	..	38	..	19	..	42	2	165	265	
156	14	..	..	..	..	3	..	..	.	70	13	1	..	17	..	38	..	27	1	169	264	
266	10	..	..	..	..	..	..	..	..	132	4	16	..	20	..	40	..	58	6	178	330	
326	..	..	..	..	..	8	..	..	..	242	..	17	..	11	..	44	..	4	..	100	184	
170	8	10	..	5	..	1	..	2	6	84	..	11	..	3	..	23	..	31	2	147	236	
209	1	..	..	..	..	..	..	6	..	171	1	2	..	19	..	6	..	5	..	142	202	
166	..	..	..	..	..	..	..	7	..	73	..	..	..	25	..	33	..	28	..	176	255	
201	5	..	..	..	..	2	..	1	1	63	1	4	..	21	..	52	..	58	3	133	234	
186	1	..	..	..	..	..	..	5	..	69	..	15	..	18	..	48	..	31	1	135	223	
145	1	..	..	..	..	..	..	..	..	71	..	15	..	23	..	34	..	12	1	148	241	
175	7	31	..	..	..	..	..	25	7	34	..	3	..	12	..	17	..	53	..	141	244	
217	10	11	..	2	..	.	..	..	..	91	3	16	..	32	..	41	..	24	7	145	304	
124	5	..	..	..	..	25	..	..	..	39	3	29	..	15	..	6	..	10	2	113	193	

ALPHABETICAL LIST OF VILLAGES IN AMBALA DISTRICT

RUPAR TAHSIL

4 2 0 4 MILES

AREA — 284·7 SQ. MILES

POPULATION — 156,125

VILLAGES — 385

TOWNS — 2

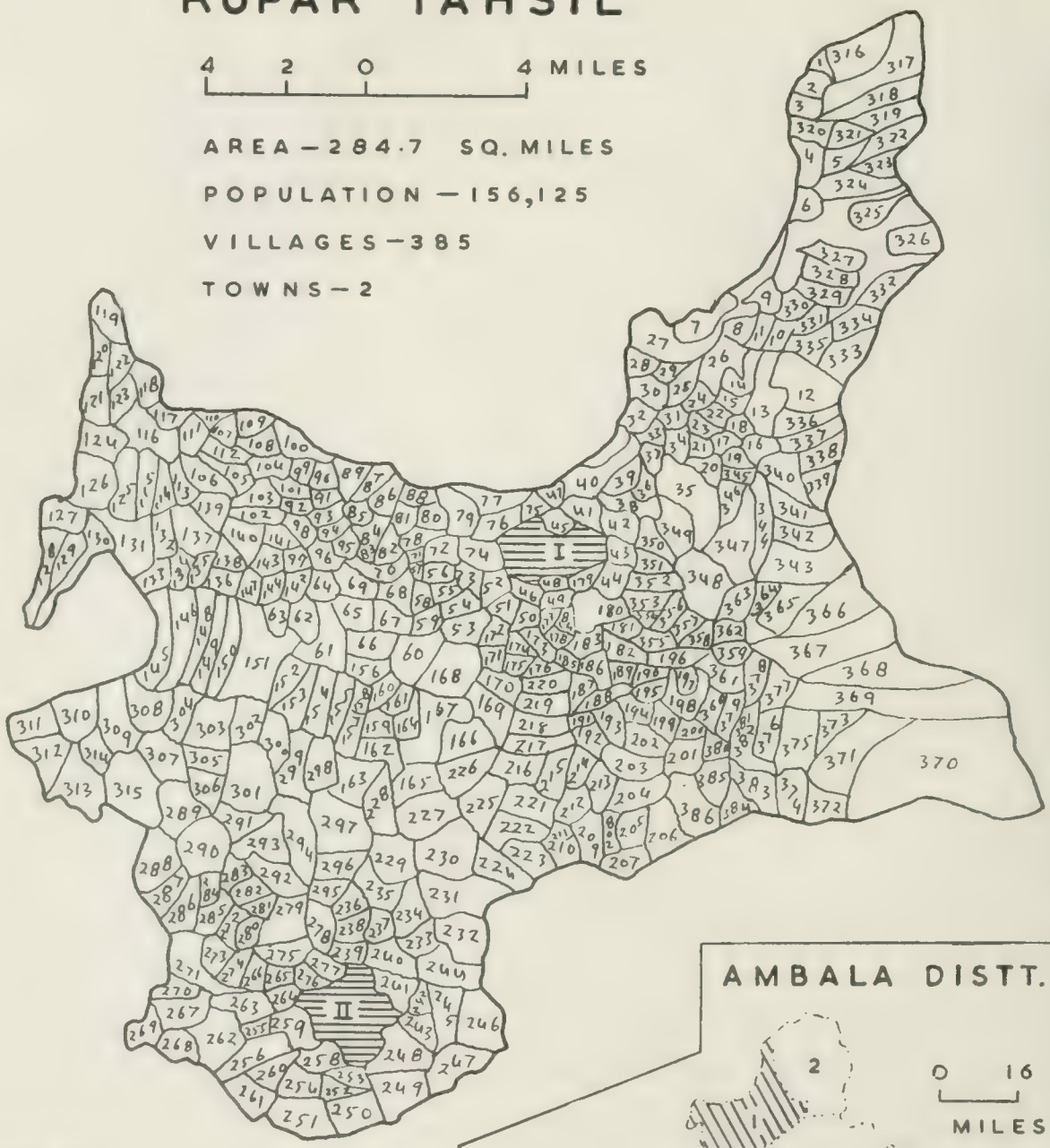

TOWNS:

I. RUPAR

II. MURINDA

NUMERICALS INDICATE HADBAST NUMBERS.

AMBALA DISTT.

TAHSILS:

1. RUPAR
2. NALAGARH
3. KHARAR
4. NARAINGARH
5. AMBALA
6. JAGADHRI

RUPAR TAHSIL

Sl. No.	Name of Village	Sl. No. in Village Directory
1	2	3
1	Ahmadpur	54
2	Aima	172
3	Akalgarh	369
4	Akbarpur	92
5	Akbarpur	294
6	Alampur	62
7	Alibak	91
8	Alipur	55
9	Aluwal	23
10	Amrali	255
11	Araji Rupar	197
12	Arnouli	311
13	Asarpur	115
14	Asspur	29
15	Atalgarh	336
16	Atari	133
17	Attari	10
18	Awankot	31
19	Bada Banda Mehal	208
20	Bada Chonta	181
21	Bada Dadupur	134
22	Bada Gadhram	223
23	Bada Makrona	251
24	Bada Mansuha	189
25	Bada Saidhupur	259
26	Bada Samana	323
27	Badi Babani	377
28	Badichha Bada	243
29	Badichha Chhota	242
30	Badi Gandhon	356
31	Badi Haweli	99
32	Badi Jhakian	14
33	Badi Mandoli	291
34	Badi Relon	198
35	Badi Rooni	263
36	Badwali	282
37	Bagwali	90
38	Bahadarpur	61
39	Bal	12
40	Balrangarh *Urf* Mandwara	371
41	Balrampur	161
42	Balsandah	217
43	Baman	117
44	Bandrak	374
45	Bangian	312
46	Bara	212
47	Bara Phul	104
48	Bara Pind	16
49	Bara Sartanpur	111
50	Bardar	385
51	Bari	82
52	Bari Makori	48
53	Barsalpur	246
54	Bazidpur	158
55	Behrampur	350
56	Behrampur Bet	151
57	Beli	18
58	Beli Atalgarh	129
59	Beli Kalan	130
60	Bella	160
61	Berampur	74
62	Bhaddal	365
63	Bhagu Majra	334
64	Bhagwantpur	347
65	Bhaku Majra	220
66	Bhalyaien	182
67	Bhamnara	299
68	Bhaowal	191
69	Bharatgarh	17
70	Bhatian	269
71	Bhauwal	15
72	Bhauwal	127
73	Bhebalpur	280
74	Bheni	185
75	Bheora	204
76	Bheron Majra	178
77	Bhodha Bhiora	193
78	Bhogalan	78
79	Bhoja Majra	179
80	Bhorra	248
81	Bhulu Kalewal	89
82	Bikon	45
83	Bir Guru	169
84	Blan	266
85	Blawalpur	65
86	Boothgarh	267
87	Brahman Majra	341
88	Bur Majra	306
89	Chak Amarsingh	235
90	Chak Dhehra	32
91	Chak Karman	49
92	Chak Lahori	143
93	Chaklan	319
94	Chaklan	343
95	Chak Nahar	148
96	Chamar Majra	174
97	Chamkor Sahib	229
98	Chandpur	64

Sl. No.	Name of Village	Sl. No. in Village Directory
1	2	3
99	Chapki	113
100	Charrian	52
101	Charrian	340
102	Chhota Banda Mehal	209
103	Chhota Chonta	184
104	Chhota Dadupur	135
105	Chhota Gadhram	222
106	Chhota Makrona	250
107	Chhota Mansuha	190
108	Chhota Phul	103
109	Chhota Saidhupur	258
110	Chhota Samana	322
111	Chhota Sartanpur	110
112	Chhoti Babni	376
113	Chhoti Gandhon	352
114	Chhoti Haweli	100
115	Chhoti Jhakian	11
116	Chhoti Jhhalian	188
117	Chhoti Makori	47
118	Chhoti Mandoli	286
119	Chhoti Relon	206
120	Chhoti Rooni	262
121	Chlaki	279
122	Chotamla	293
123	Chuhar Majra	245
124	Dadhi	2
125	Dakala	63
126	Daleh	153
127	Dargah Shah Khaldenvalid	97
128	Datarpur	288
129	Dau Majra	361
130	Dehar	226
131	Dewari	25
132	Dhangoli	50
133	Dhangrali	298
134	Dhanola	240
135	Dhanori	305
136	Dheloh	51
137	Dholan Majra	313
138	Dhummewal	156
139	Dobirji	38
140	Doghri	53
141	Dolchi Majra	330
142	Dughri	218
143	Dumchheri	275
144	Dumna	318
145	Farid	126
146	Fatehgarh	176
147	Fatehgarh	310
148	Fatehgarh Yiran	149
149	Fatehpur	77
150	Fatehpur	163
151	Fatehpur Bunga	8
152	Ferozepur	125
153	Gaggarwal	257
154	Gaggon	225
155	Garhi	121
156	Ghanauli	41
157	Ghanola	44
158	Gobindgarh Kulchian	131
159	Gobindpur	210
160	Gobindpur *Urf* Dahaspur	247
161	Gopalpur	302
162	Gorkhewal	137
163	Goslan	331
164	Gunu Majra	37
165	Gurdaspur	102
166	Gurpura	205
167	Hafizabad	162
168	Halir	13
169	Hardo Haripur	7
170	Hardo Namoh	6
171	Haripur	384
172	Hari Pur *Urf* Rur Majra	344
173	Harnampur	383
174	Harun	232
175	Hassainpur	73
176	Hawara	244
177	Himatpur	21
178	Hirdapur	382
179	Inderpur	43
180	Jabarhera	372
181	Jagatpur	177
182	Jahangir	34
183	Jandanpur	132
184	Jasran	159
185	Jatana	175
186	Jhalian Kalan	215
187	Jhalian Sambal	203
188	Jhandian	80
189	Kaduspur	85
190	Kahanpur	166
191	Kainnur	308
192	Kakot	84
193	Kakrala	20
194	Kakrali	303
195	Kakrun	338
196	Kalal Majra	339
197	Kalaran	315
198	Kalehri	283
199	Kali Majra	256
200	Kamalpur	187
201	Kandohlah	233
202	Kanjla	314

Sl. No.	Name of Village	Sl. No. in Village Directory
1	2	3
203	Kanjoli	268
204	Karkhana Belawala	120
205	Karkhana Bharatgarhwala	119
206	Katli	70
207	Katlor	234
208	Khahra	345
209	Khaladpur	96
210	Khalil Pur	114
211	Khanpur	86
212	Khanpur	171
213	Khant	270
214	Kharota	19
215	Kherabad	194
216	Kheri	381
217	Kheri Salabatpur	180
218	Kherpur	295
219	Khizarpur	118
220	Khokhar	154
221	Khwaspur	71
222	Kimatpur	22
223	Kishanpur	168
224	Kishanpur	296
225	Kishanpura	337
226	Kishanpura	380
227	Kotbala	28
228	Kotla	309
229	Kotla Nihang	200
230	Kotla Surmakhsingh	167
231	Kotli	219
232	Kotli	265
233	Kulya	122
234	Ladhal	75
235	Lakhiwal	128
236	Lakhmipur	353
237	Laudi Majra	60
238	Lohari	335
239	Lohgarh *Urf* Fada	59
240	Lutheri	253
241	Madpur	368
242	Madu Majra	36
243	Magror	94
244	Mahlan	186
245	Mahpalon	328
246	Majri	27
247	Majri	83
248	Majri	95
249	Majri	254
250	Makuwal	142
251	Malakpur	66
252	Maliwal	136
253	Manak Majra	354
254	Manela	241
255	Maneli	239
256	Mangoowal	26
257	Mani Majra	230
258	Mankheri	292
259	Manpur	271
260	Mansali	79
261	Mazafat	124
262	Mehtoot	164
263	Mianni	33
264	Mianpur	359
265	Mianpur Hindore	3
266	Mianpur Mandalian	68
267	Mianpur Raian	69
268	Mohan Majra	145
269	Mugal Majra	333
270	Mukarabpur	173
271	Mullana	138
272	Mundian	227
273	Mundian	317
274	Murinda	290
275	Muzay Dinpur	112
276	Nagal	24
277	Nathmalpur	300
278	Nauhon	40
279	Nolakha	1
280	Nonuwal	105
281	Norangpur	81
282	Oind	321
283	Panjkuha	274
284	Panjola	366
285	Panjoli	367
286	Panjpinda	144
287	Paprala	201
288	Parkhali	379
289	Parri	362
290	Pathar Majra	351
291	Patial	35
292	Patrehri Jatan	216
293	Patrehri Rajputan	213
294	Phesa	147
295	Phoolpur Grewal	202
296	Pipal Majra	249
297	Pirthipur	9
298	Prempur	261
299	Rabhipur Beli	196
300	Raipur	231
301	Raipur Patti	357
302	Raja Majra	358
303	Rambag	289
304	Ramgarh	116
305	Ramgarh	287
306	Ramgarh	320
307	Ramgarh	370
308	Ramgarh	378
309	Rampur	150
310	Rampur	375

Sl. No.	Name of Village	Sl. No. in Village Directory
1	2	3
311	Rampur Bet	224
312	Rampur Mehrab	277
313	Ranga	107
314	Rangian	297
315	Rangilpur	355
316	Raotan	192
317	Rasidpur	157
318	Rasulpur	207
319	Rasulpur	307
320	Ratangarh	238
321	Ratanpur	39
322	Ratanpur	108
323	Rattangarh	285
324	Rawal Majra	57
325	Roorki Hiran	252
326	Rukali Mangarh	165
327	Rulu Majra	326
328	Rupar	98
329	Sadhari Majra	260
330	Saheri	301
331	Sahu Majra	46
332	Saidpur	140
333	Saidpur	236
334	Sainjalpur	363
335	Saini Majra	42
336	Salahpur	155
337	Salehpur	329
338	Samraja	195
339	Samroli	325
340	Sanana	76
341	Sangatpur	214
342	Sangatpur.	276
343	Santokhgarh	364
344	Santpur	327
345	Santpur *Urf* Chupki	342
346	Sarafabad *Urf* Nanakpur	72
347	Sarangpur	146
348	Sarhana	316
349	Sehlu Majra	228
350	Sehu Majra	332
351	Sekhu Majra	278
352	Shadipur	273
353	Shahpur	93
354	Shahpur	284
355	Shampur	101
356	Shiekhupur	123
357	Siasatpur	87
358	Sidhuan	237
359	Singh	346
360	Singhpura	56
361	Slampur	324
362	Slorah	211
363	Solkhian	348
364	Sorari	88
365	Sotal	304
366	Sukhrampur	199
367	Sulemanskoh	183
368	Sultanpur	141
369	Sultanpur	373
370	Tajpur	281
371	Talahpur	221
372	Taprain Dayalsingh	170
373	Tapria Gadispur	109
374	Taprian Amarsingh	152
375	Taprian Boothgarh	106
376	Taprian Rasidpur	139
377	Tarf	30
378	Thali	58
379	Thona	360
380	Tipal Majra	67
381	Tirak Gandhi	4
382	Tirak Karman	5
383	Toderpur	272
384	Udampur	264
385	Usmanpur	349

NALAGARH TAHSIL

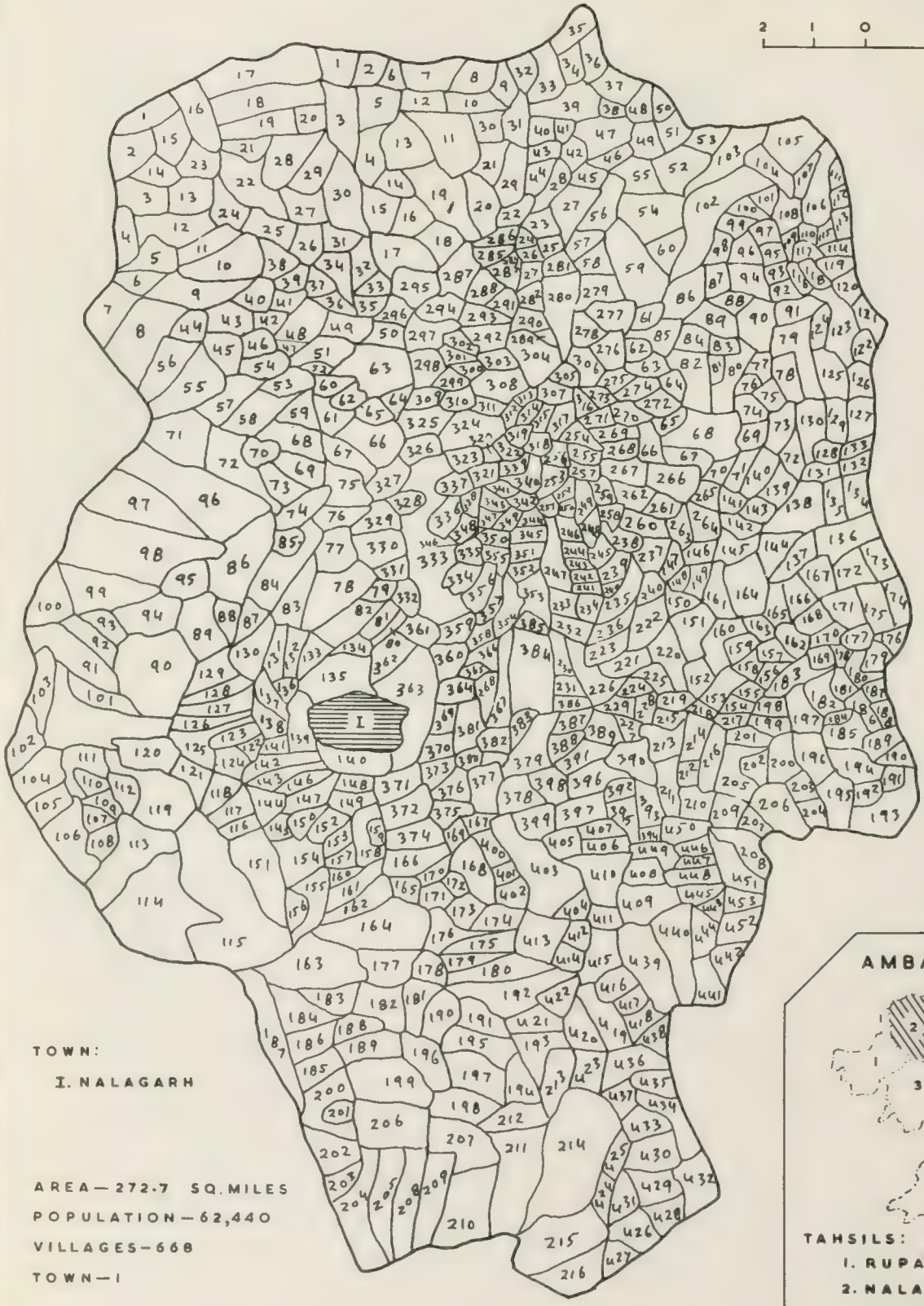

TOWN:

I. NALAGARH

AREA — 272.7 SQ. MILES

POPULATION — 62,440

VILLAGES — 668

TOWN — 1

NUMERICALS INDICATE HADBAST NUMBERS.

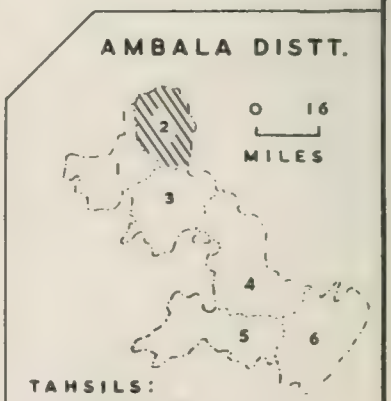

TAHSILS:

1. RUPAR
2. NALAGARH
3. KHARAR
4. NARAINGARH
5. AMBALA
6. JAGADHRI

NALAGARH TAHSIL

Sl. No.	Name of Village	Sl. No. in Village Directory
1	2	3
1	Abharni	576
2	Abhipur	2
3	Abhipur	449
4	Adoowal Jandori	392
5	Akanwali	633
6	Aleta	593
7	Aliaun	539
8	Ambdahar	51
9	Ambka	587
10	Ambwala	389
11	Amli	493
12	Amroo	557
13	Androla Nihla	46
14	Androla Upparla	47
15	Baddal	182
16	Baddal	512
17	Baddi Sitalpur	656
18	Badho Kheri	243
19	Badhoo	275
20	Badkhoa	116
21	Badmal	249
22	Bag	335
23	Bagheri	18
24	Baglehar	376
25	Bahandu	29
26	Baheri	287
27	Bahil	197
28	Bahili	295
29	Bahl	514
30	Bahlan	109
31	Bahli	517
32	Bahman Beli	479
33	Bahrota	283
34	Baila	264
35	Bairta	548
36	Bakonta	288
37	Bakruri	98
38	Bal	360
39	Balehar	308
40	Banahan	131
41	Banbirpur	626
42	Bangra	558
43	Banli Brahmanan	157
44	Banli Kanaitan	150
45	Bannal	92
46	Banni	69
47	Bansai	525
48	Banyala	34
49	Baonta	518
50	Bapar Bissi	259
51	Bara	93
52	Bara	341
53	Bara Barowa	319
54	Bara Basot	424
55	Baraun Barahmanan	541
56	Baraun Kanaitan	543
57	Barian	531
58	Barog	298
59	Barohi	61
60	Baroowala	564
61	Barotiwala	433
62	Barun	10
63	Basantpur	345
64	Basowal Sultani	41
65	Bassi	604
66	Basuwal Aghri	36
67	Bathiak	113
68	Bawasni	552
69	Behal	107
70	Behandi	168
71	Beh-Kanaitan	589
72	Beh-Kolian	599
73	Behli	24
74	Behli	62
75	Behli	17
76	Bela	447
77	Beli Dayaor	478
78	Beli Khol	487
79	Berampur	430
80	Berchha	21
81	Beri-Da-Ghat	299
82	Bersan	437
83	Bersan	619
84	Bethan	195
85	Bhaleehari	118
86	Bhalsi	248
87	Bhangalan	398
88	Bhanglan	271
89	Bhasra	57
90	Bhatauli	393
91	Bhatauli	507
92	Bhatauli Kalan	666
93	Bhatauli Khurd	665
94	Bhatian	412
95	Bhatlog	312
96	Bhatoli	3
97	Bhattanwala	455
98	Bhini	330
99	Bhipar	498
100	Bhiyun Kari	117

Sl. No.	Name of Village	Sl. No. in village Directory
1	2	3
101	Bhogpur	399
102	Bhora	30
103	Bhosla	253
104	Bhrech	140
105	Bhud	640
106	Bhumian	459
107	Billanwali Gujran	650
108	Billanwali Laboon	659
109	Birpalasi	427
110	Bissian Brahmanan	611
111	Bissi Chamaran	261
112	Boh	135
113	Bohri	50
114	Bughari	189
115	Bukhari-Da-Ghat	549
116	Chabahan	124
117	Chahnanoon	203
118	Chak	13
119	Chak	477
120	Chak	648
121	Chak Jangi	655
122	Chakli	204
123	Chaliauni	314
124	Chalioni	192
125	Chalwana	161
126	Chamba	82
127	Chamdar	191
128	Chamiari	585
129	Chamyasi	223
130	Chanal Majra	629
131	Chanarari	349
132	Chandpur	436
133	Changar	196
134	Changar	221
135	Changar Chiaoni	240
136	Chaniari	125
137	Chanobri	374
138	Chanog	505
139	Chara	509
140	Charungal	64
141	Chaskar	226
142	Chatlang	75
143	Chauk	145
144	Chaunri	138
145	Cheela	130
146	Chhachhi	251
147	Chhalondewali	579
148	Chhapra	492
149	Chharan	147
150	Chharog	103
151	Chharoli	371
152	Chhoban	508
153	Chilar	216
154	Chiyar	267

Sl. No.	Name of Village	Sl. No. in Village Directory
1	2	3
155	Chuhuwal	462
156	Dabni	631
157	Dadhi Bhola	471
158	Dadhi Harnam	470
159	Dadhi Kanian	472
160	Dal Chhamb	209
161	Dano-Da-Ghat	561
162	Dasavra	586
163	Dasu Majra	637
164	Datla	242
165	Datowal	463
166	Daulowal	395
167	Deoli	12
168	Dhaar	322
169	Dhabota	422
170	Dhaker	143
171	Dhakru - Majra	664
172	Dhala Jhaon	66
173	Dhaleri	176
174	Dhalmoo	291
175	Dhamroh	370
176	Dhana	421
177	Dhana	484
178	Dhang Nihali	416
179	Dhang Upparli	415
180	Dhar	323
181	Dhar Brahmanan	328
182	Dhar-Da-Ghat	612
183	Dharel	83
184	Dhar-Kolian	597
185	Dhar Kotla	520
186	Dharmana	205
187	Dharmana	316
188	Dharmpur	645
189	Dhaul Ghat	572
190	Dhauni	294
191	Dheja	630
192	Dher Mazra	429
193	Dholsara	260
194	Dhundali Gopi	411
195	Dhunr	272
196	Didowal	627
197	Didu	141
198	Digal	232
199	Dobra	568
200	Dodnu	247
201	Dohari	183
202	Dohra	128
203	Dohra	495
204	Dol	27
205	Dol	491
206	Doli	112
207	Dolru	111
208	Duganal	501

Sl. No	Name of Village	Sl. No. in Village Directory
1	2	3
209	Gabar	324
210	Gadaun	311
211	Gaguwal	448
212	Gaindoo-Ki-Dhar	502
213	Gajehr	114
214	Galot	78
215	Ganerh	354
216	Garhiach	71
217	Garloh	500
218	Garzewal	435
219	Gehloo	286
220	Gehr	432
221	Ghansot	461
222	Ghariach	139
223	Gharmandal Kalan	553
224	Gharmandal Khurd	554
225	Gnaroti	9
226	Ghasmana	320
227	Ghat	208
228	Ghat Dohchi	238
229	Ghikni	550
230	Ghogarwal	450
231	Gholowal	14
232	Goela	545
233	Goel Jamala	403
234	Gorakhnath	595
235	Gulabpur	386
236	Gularwala	646
237	Gunah-Kalan	301
238	Gunah Khurd	302
239	Gurar	137
240	Guroo Majra	634
241	Hambi Dohri	529
242	Handi Kondi	481
243	Haripur Sandholi	658
244	Har Raipur	635
245	Hathyora	246
246	Hatra	384
247	Hawani	67
248	Holag	179
249	Holiaran	538
250	Jabal	167
251	Jabal	257
252	Jabal	318
253	Jabbal Tapparian	551
254	Jabloo	296
255	Jagar	511
256	Jagatpur	35
257	Jagedh	213
258	Jagli	353
259	Jagli	506
260	Jaglog	306
261	Jagni	333
262	Jainagar	170
263	Jakhol	315
264	Jalni	503
265	Jaman Da Dohra	559
266	Jamrari	546
267	Janaun	52
268	Jandoo	202
269	Jangal Ambka	598
270	Jangal Baddal	181
271	Jangal Badhoo	279
272	Jangal Baheri	307
273	Jangal Baswahar	87
274	Jangal Bhalawa	614
275	Jangal Chalwana	164
276	Jangal Dabrota	186
277	Jangal Dangdh	342
278	Jangal-Da-Saura	592
279	Jangal Datla	241
280	Jangal Dhar Chamba	80
281	Jangal Dharel	84
282	Jangal Dharmpur	583
283	Jangal Didu	142
284	Jangal Jaglog	304
285	Jangal-Jour-Joharoo	300
286	Jangal Kalari	355
287	Jangal Kalti	144
288	Jangal Kamal Panal	235
289	Jangal Keha	365
290	Jangal Khobal	494
291	Jangal Khol	639
292	Jangal Kotkahi	265
293	Jangal Lohand	56
294	Jangal Lohanda	99
295	Jangal-Loon	218
296	Jangal Lun	121
297	Jangal Mahmla	255
298	Jangal Majroo	565
299	Jangal Malaun	153
300	Jangal Nand	331
301	Jangal Nisal Chamdar	194
302	Jangal Palahwala	535
303	Jangal Panghnun	228
304	Jangal Phoolwala	528
305	Jangal Rajain	350
306	Jangal Ramgarh	282
307	Jangal Ratwari	359
308	Jangal-Retwali	580
309	Jangal Shobal	516
310	Jangal Sidh Chaliauni	566
311	Jangal Siharli	95
312	Jangal Sihl	120
313	Jangal Sihl	336
314	Jangal Sihlanun	524
315	Jangal Soon	172
316	Jangal Surajpur	127

Sl. No.	Name of Village	Sl. No. in Village Directory
1	2	3
317	Jangal Tali	601
318	Jangal-Ukhoo	76
319	Jar	305
320	Jaraun	162
321	Jaswana	588
322	Jewara	292
323	Jhajjra	382
324	Jhandian	522
325	Jhar Majri	667
326	Jheran	43[illegible]
327	Jobi	155
328	Joghon	32
329	Johari	224
330	Joknari	88
331	Jol	171
332	Judi Kalan	662
333	Judi Khurd	661
334	Jungal Chamba	81
335	Jungal Kalaamb	68
336	Kafled	90
337	Kafler	310
338	Kahnanon	263
339	Kaindowala	652
340	Kakar Dohchi	239
341	Kalianpur	653
342	Kalibari	15
343	Kalyanpur	38
344	Kalyanpur	402
345	Kalyanpur	490
346	Kamal	233
347	Kanali	70
348	Kanganwal	414
349	Kanneta	136
350	Kanoela Nihla	366
351	Kanoela Uparla	364
352	Kapohli	96
353	Karoowana	649
354	Karpalpur	468
355	Karsoli	4
356	Kashmirpur Gujjaran	42
357	Kasla	[illegible]2
358	Kasla	575
359	Kasmirpur Brahmanan	40
360	Katal	236
361	Katha	663
362	Katirar Majra	39
363	Katli	325
364	Katloo	262
365	Kattal	212
366	Kattal	313
367	Kattal	489
368	Kaulanwala	378
369	Kaundi	577
370	Kaundi	632
371	Kawanwali	25
372	Kawaran	363
373	Keha	567
374	Khabra	215
375	Khakreon	613
376	Khaler Nichli	513
377	Khaler Upparli	515
378	Khali	555
379	Khanoa	23
380	Kharak	332
381	Khariana	574
382	Kharpana	327
383	Kharuni	49
384	Khatamb	55
385	Khera	245
386	Khera	537
387	Khera Nihla	[illegible]75
388	Khera Upparla	474
389	Kheri	442
390	Khilyan	28
391	Khobal	488
392	Khobla	337
393	Khokhra	473
394	Khol	638
395	Khol Sarkar	441
396	Kiararoo	610
397	Kiararu	231
398	Kiarghat	126
399	Kiarghat	252
400	Kiari	214
401	Kiarru	104
402	Kishanpura	615
403	Koeri	519
404	Kohawata	362
405	Kohla	85
406	Kohu-Nichla	152
407	Kohu Upparla	151
408	Koli Majra	643
409	Kolka	560
410	Kooiwal	536
411	Kot	276
412	Kotha Kanaun	544
413	Kothi	293
414	Kothi	361
415	Kotla	582
416	Kotla Jajjar	20
417	Kotla Kalan	8
418	Kulari	16
419	Kundlu	65
420	Kunjahal	668
421	Kunplate	58
422	Kusambuwal Gujjaran	482
423	Kusambuwal Kanaitan	480
424	Kusri	106

Sl. No.	Name of Village	Sl. No. in Village Directory
1	2	3
425	Kusri	119
426	Kusri	521
427	Kusri	605
428	Kyar	163
429	Lag	178
430	Lakhanpur	440
431	Landewal	654
432	Larkot	368
433	Lehi	647
434	Lodi Maira	625
435	Lodiwala	280
436	Lohana	289
437	Lohar Baen	602
438	Loharghat	160
439	Lohari	132
440	Loon	219
441	Lun	122
442	Lunas	108
443	Machhion	184
444	Maganpura	446
445	Mahandeo	270
446	Mahandeo	394
447	Mahdood	281
448	Mahmla	254
449	Mahoowa	542
450	Mahsa Tibba	438
451	Majholi	445
452	Majra	11
453	Majra Jatti	624
454	Majri	396
455	Majri	591
456	Majroo	621
457	Majru	563
458	Makhnoo Majra	642
459	Malag	326
460	Malari	177
461	Malaun	154
462	Malaun Bhagtan	156
463	Malgan	581
464	Malhwalan Nihli	44
465	Malhwalan Upparli	43
466	Malowal	534
467	Malpur	45
468	Malpur	641
469	Manakpur	628
470	Mandi	590
471	Mandiarpur	444
472	Manguwal	413
473	Manjhiari	123
474	Manlog Kalan	220
475	Manlog Khurd	200
476	Manpura	616
477	Manwal	351
478	Masohal	201

Sl. No.	Name of Village	Sl. No. in Village Directory
1	2	3
479	Mastaupra	22
480	Matian	499
481	Matouli	268
482	Mazara	423
483	Methal	497
484	Moosewal	452
485	Mulahini	343
486	Mulku Majra	636
487	Naharsingh	443
488	Nal	59
489	Nal	303
490	Nali	608
491	Nalka	483
492	Nand	329
493	Nandpur	622
494	Nangal Dhakka	19
495	Nangal Kuhl	37
496	Nangal Nihala	409
497	Nangal Upparla	404
498	Nanoa	193
499	Nanowal	476
500	Narla	340
501	Nawangaraun	381
502	Nawannagar	391
503	Nawannagar	594
504	Ner	285
505	Nerli Brahmanan	100
506	Nerli Chanalan	110
507	Niar	339
508	Nihari	199
509	Nikoowal	467
510	Nisal	198
511	Niyun	169
512	Odah	206
513	Pahror	372
514	Pakungi	227
515	Palasara Dittoo	408
516	Palasara Gharooan	407
517	Palasara Kaloo	406
518	Palasara Nihla	405
519	Palasi Boota	419
520	Palasi Kalan	418
521	Palasi Mahesi	469
522	Palasi Mangta	420
523	Palasi Nathu	428
524	Palaun	159
525	Palet	86
526	Pali Gurdaspura	390
527	Paloa Brahmanan	148
528	Paloa Kanaitan	149
529	Panahli	54
530	Pandal	234
531	Panedh	207

Sl. No.	Name of Village	Sl. No. in Village Directory
1	2	3
532	Panghnun	229
533	Panjehlì	79
534	Panjehra	377
535	Panjlì	187
536	Pannar	540
537	Panoh	532
538	Panseta	321
539	Paplohì	496
540	Paprali	510
541	Parsada	606
542	Parwaha	102
543	Pater Bhaunku	379
544	Pater Mìanì	385
545	Pater Phalu	383
546	Pathìth	338
547	Patta	74
548	Patta	211
549	Patta	571
550	Pawla	356
551	Peswalan	426
552	Phala	584
553	Phalahì	7
554	Phaugan	158
555	Pokhrì	367
556	Poundì	250
557	Punehla	217
558	Purla	334
559	Rachhoh	97
560	Radìalì	464
561	Raìpur	5
562	Raipur	562
563	Raìpur Jhakholì	620
564	Raìya	48
565	Rajaìn	352
566	Rajpura	256
567	Rajpura	454
568	Rajwaha	129
569	Rajwahìn	105
570	Rakh Mahantan	465
571	Rakh Raìpur	6
572	Rakh Ramsìngh	466
573	Rampur	1
574	Rampur	284
575	Rampur	425
576	Ramshahr	274
577	Randhala	94
578	Rangoowal	453
579	Rangoowal	526
580	Rarog	222
581	Rateor	397
582	Rattangarh	596
583	Ratwarì	357
584	Rautanwala	618
585	Rela	173
586	Reru Jhìrìwala	400
587	Reru Upparla	401
588	Retar	358
589	Rìa	91
590	Rìya	504
591	Rokhan	278
592	Rorì	210
593	Rug Dohchi	237
594	Rujatì	346
595	Sabbowal	457
596	Saì	101
597	Saì	225
598	Saì	569
599	Saìnì Majra	417
600	Saleran	533
601	Salìach	180
602	Sallhewal	456
603	Saloon	309
604	Salwana	230
605	Sanaìnì	556
606	Sanawar	146
607	Sandholì	651
608	Sanehr	410
609	Sanehr	486
610	Saner	290
611	Sanog	188
612	Saras	347
613	Saraur	373
614	Sarsa	166
615	Saurì	458
616	Saurì	600
617	Saurì Gujran	387
618	Sauri Rajputan	388
619	Saur Nìchla	134
620	Saur Uparla	133
621	Sawasan	190
622	Seri	460
623	Seri	523
624	Serrì	547
625	Shahpur	623
626	Sìanch	165
627	Sil	375
628	Sìlhar	603
629	Sìmlì	573
630	Sìmnì	273
631	Skedì Jagìr	26
632	Skedì Khalsa	31
633	Sobhan Majra	380
634	Soon	174
635	Sounrì	344
636	Suna	115
637	Sunlìrug	175
638	Suraj Majra Gujran	660
639	Suraj Majra Labana	657

Sl. No.	Name of Village	Sl. No. in Village Directory
1	2	3
640	Tahlar Bahad	609
641	Tahlar Bassi	607
642	Tal	527
643	Talao	73
644	Tali	570
645	Taliwali	485
646	Tansog	297
647	Tapparyan	33
648	Tarli Behr	369
649	Tatoa	578
650	Taungri	258
651	Tayamoon Warla	277
652	Teliwala	431
653	Thala	348
654	Thana	63
655	Thana	644
656	Thanthewal	451
657	Theda	617
658	Thohan	89
659	Tlamoo Parla	244
660	Tikri	17
661	Tirla	530
662	Toranwala	434
663	Tunsoo	266
664	Ukhoo	77
665	Ukhoo	185
666	Untpur	53
667	Waha	60
668	Waha	269

KHARAR TAHSIL

AREA—415.1 SQ.MILES
POPULATION—332,361
VILLAGES—471
TOWNS—5

4 2 0 4 MILES

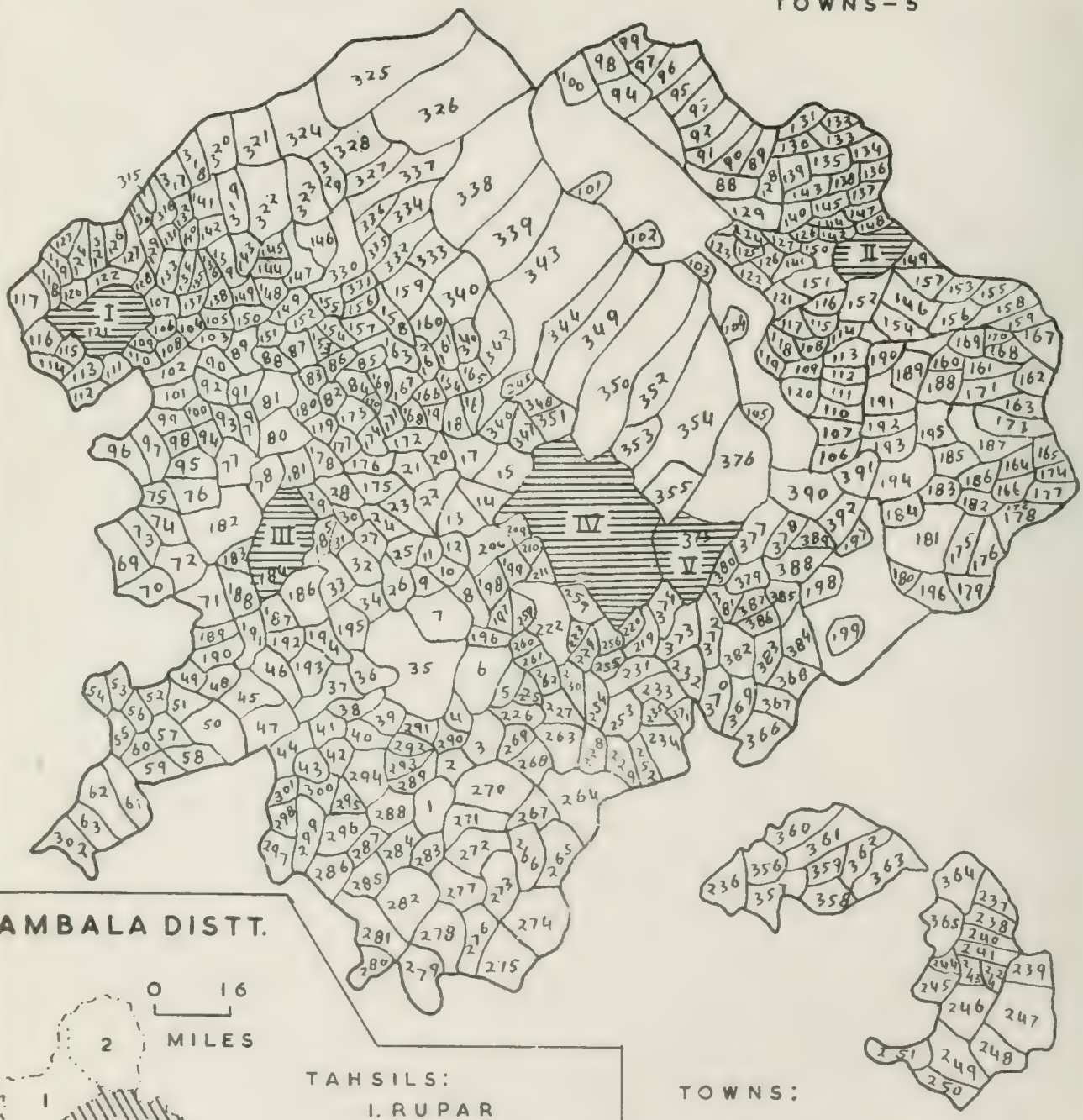

AMBALA DISTT.

TAHSILS:

1. RUPAR
2. NALAGARH
3. KHARAR
4. NARAINGARH
5. AMBALA
6. JAGADHRI

TOWNS:

I. KURALI
II. KALKA
III. KHARAR
IV. CHANDIGARH
V. MANIMAJRA

NUMERICALS INDICATE HADBAST NUMBERS.

KHARAR TAHSIL

Sl. No.	Name of Village	Sl. No. in Village Directory
1	2	3
1	Abdullapur	242
2	Abhipur	18
3	Abhipur	144
4	Abhipur	387
5	Adhrera	29
6	Akalgarh	24
7	Alipur	381
8	Alipur	413
9	Allapur	104
10	Aslam Nagar	330
11	Atawa	259
12	Aujallan	154
13	Bada Ferozepur	333
14	Badalania Shahar	206
15	Badali	205
16	Bada Raipur	337
17	Bada Slimpur	23
18	Badheri	217
19	Bad Majra	213
20	Bagharni	320
21	Baglana	310
22	Bajheri	204
23	Bajwara	258
24	Bajwara Pukhta	219
25	Balaspur	251
26	Baliali	265
27	Ballo Majra	293
28	Balongi	264
29	Balsora	214
30	Ban Majra	4
31	Banoi Khuda Bakhasth	123
32	Banoi Sanolia	124
33	Bans Ghati	461
34	Baqaurpur	411
35	Bar	176
36	Bari	410
37	Bariwala	368
38	Barodi	62
39	Barsalpur	22
40	Barwala	453
41	Basawal	187
42	Basdevpura	227
43	Basian	279
44	Bataur	455
45	Batenian	239
46	Bathlana	404
47	Batti	426
48	Bazidpur	75
49	Behalpur	108
50	Behlolpur	195
51	Beholali	30
52	Berghati	425
53	Ber Majra	346
54	Berumpur	358
55	Bhabhat	383
56	Bhadala	2
57	Bhagat Majra	139
58	Bhago Majra	151
59	Bhago Majra	359
60	Bhagowal	3
61	Bhagwanpur	118
62	Bhagwanpur	331
63	Bhajauli	145
64	Bhalana	384
65	Bhankarpur	412
66	Bhansatiba	254
67	Bharaili	456
68	Bharatpur	363
69	Bharaunjian	115
70	Bhawana	314
71	Bheron ki Sair	236
72	Bhogpur	338
73	Bhukari	155
74	Bhup Nagar	9
75	Bir Babupur	438
76	Bir Ferozari	436
77	Bir Ghagar	256
78	Boterla	216
79	Buddanpur	336
80	Burail	302
81	Burana	48
82	Buth Garh	78
83	Chacho Majra	396
84	Chahar Majra	130
85	Chanalon	69
86	Chandan Gobindgarh	158
87	Chandigarh	255
88	Chandpura	76
89	Chao Majra	406
90	Chapparchiri Kalan	266
91	Chapparchiri Khurd	267
92	Charnian	175
93	Chatauli	6
94	Chatauli	66
95	Chhaju Majra	209
96	Chhota Raipur	371
97	Chhota Raipur	392
98	Chhoti Badi Nagal	87

Sl. No.	Name of Village	Sl. No. in Village Directory
1	2	3
99	Chhotì Badì Parachhi	171
100	Chhotì Badì Sunk	127
101	Chìkan	422
102	Chilla	372
103	Chìntgarh	8
104	Chodìala	367
105	Chonkì	460
106	Chota Slìmpur	11
107	Chotta Ferozpur	332
108	Chotte Kalan	272
109	Chuharpur	382
110	Chunì Kalan	283
111	Chunì Khurd	284
112	Chur Herì	32
113	Dadu Majra	193
114	Dafarpur	415
115	Dakrog	322
116	Dao Majra	152
117	Daon	211
118	Dara Kharonì	223
119	Darari	405
120	Darya	339
121	Dera Guru	435
122	Desì Majra	210
123	Devìnagar	113
124	Devìnagar	391
125	Deyol	241
126	Dhabalì	280
127	Dhallpur	401
128	Dhakoran Kalan	93
129	Dhakoran Khurd	94
130	Dhamala	312
131	Dhamsoo	325
132	Dhamsu	335
133	Dhanas	394
134	Dhangtana	27
135	Dharak Kalan	276
136	Dharak Khurd	277
137	Dharaman (Dhanauran)	166
138	Dharamgarh	395
139	Dharampur	240
140	Dhatogarh	324
141	Dhlanpura	31
142	Dhillan	303
143	Dhìrpur	402
144	Dhode Majra	110
145	Dhol	356
146	Dorali	398
147	Dosrana	64
148	Dulwan	49
149	Fatehgarh	7
150	Fatehgarh	63
151	Fatehgarh	257
152	Fatehpur	14
153	Fatehpur	60
154	Fatehpur	389
155	Fatehpur	457
156	Fatehpur Dìwanwala	462
157	Fatehullapur	197
158	Ferozpur	244
159	Ferozpur Bhangar	114
160	Gabe Majra	271
161	Gagar Majra	344
162	Ganespur Bhorìan	326
163	Gawahi	321
164	Ghandoli	138
165	Ghataur	147
166	Gidarpur	364
167	Giga Majra	345
168	Goana	403
169	Gobindgarh	400
170	Gochar	17
171	Gorakhnath	51
172	Gosalan	67
173	Greran	184
174	Gunno Majra	61
175	Gunthala	467
176	Haibatpur	420
177	Hallo Majra	341
178	Haripur	305
179	Haripur Chopir	424
180	Haripur Harisingh	433
181	Harlalpur	156
182	Harnampur	13
183	Hasianpur	160
184	Hassanpur	101
185	Hassanpur	159
186	Hoshiarpur	90
187	Jagatpur	348
188	Jaipur	340
189	Jakar Majra	143
190	Jalauli	439
191	Jalla	431
192	Jamrot	432
193	Jandpur	199
194	Jangori	446
195	Janoli	319
196	Jethal	313
197	Jhampur	165
198	Jhande Majra	43
199	Jhanjheri	288
200	Jhar-Taraf-Burail	393
201	Jhingran	71
202	Jhiorheri	196
203	Jhumroo	349
204	Jhungian	200
205	Jitpur	451
206	Jodhpur	423

Sl. No.	Name of Village	Sl. No. in Village Directory
1	2	3
207	Jogan (Togan)	167
208	Johwal	174
209	Judian	304
210	Kadi Majra	73
211	Kailon	292
212	Kaimbwala	221
213	Kajiana	323
214	Kalewal	100
215	Kambala	373
216	Kambali	374
217	Kami	441
218	Kanauran	70
219	Kandala	380
220	Kandiala	180
221	Kanguwala	238
222	Kansal	189
223	Kansala	92
224	Kanthala	301
225	Karanpur	173
226	Kartarpur	79
227	Khadri	46
228	Khanpur	153
229	Khanpur Behlan	281
230	Kharag Mangoji	253
231	Khara Kuwa	434
232	Khera	44
233	Khera	186
234	Khera Sitaram	235
235	Kheri	419
236	Kherianwali	122
237	Kherpura	77
238	Khizrabad	20
239	Khoi	318
240	Khokharah	54
241	Khol Albela	125
242	Khol Fatehsingh	126
243	Khol Maud (Mullan)	119
244	Khuda Aliashar	190
245	Khuda Jassu	191
246	Khuni Majra	207
247	Kidarpur	464
248	Kiratpur	185
249	Korsan	342
250	Kotian	468
251	Kuba Heri	19
252	Kujheri	260
253	Kumbra	352
254	Kuna	85
255	Kundi	390
256	Kurali (Rural)	33
257	Kuranwala	247
258	Kurara	449
259	Kurari	443
260	Kuru Majra	375
261	Labangarh	21
262	Lahora	170
263	Lakhanpur	102
264	Lakhanur	295
265	Lamba	299
266	Landiali	379
267	Landran	294
268	Ledi	360
269	Lehraundi	82
270	Lohgarh	226
271	Madalpur	334
272	Madanpur	261
273	Magar (Nagar)	290
274	Maheshpur	388
275	Majat	278
276	Majatri	287
277	Majra	81
278	Majra Matab	183
279	Majri	58
280	Majri	447
281	Majrian	117
282	Majri Jatan	188
283	Makaran	286
284	Malakpur	107
285	Maloya	194
286	Malpur	465
287	Manak Majra	357
288	Manakpur	444
289	Manakpur Devilal	246
290	Manakpur Kholrahan	225
291	Manakpur Nankchand	249
292	Manakpur Sharif	57
293	Manakpur Thakar Dass	250
294	Manana	164
295	Manauli	397
296	Mandi Kharar	201
297	Mandon Bhagsingh	37
298	Mandon Mastana	36
299	Mandon Sangatea	38
300	Manjpur	362
301	Marauran	192
302	Masla	430
303	Mastgarh	129
304	Mataur	297
305	Mathahri	5
306	Matran	409
307	Matranwala	83
308	Mauli	338
309	Mehrampur	40
310	Mehroli	42
311	Mianpur	15
312	Milak	169
313	Milak	308

Sl. No.	Name of Village	Sl. No. in Village Directory
1	2	3
314	Minda Majra	347
315	Miranpur Bakhsiwala	469
316	Mirpur	414
317	Mirzapur	50
318	Mohali	262
319	Moli Bedwan	351
320	Morthekri	416
321	Mota Majra	448
322	Mubarikpur	417
323	Muhabatpur	309
324	Muilanpur	35
325	Mullanpur	116
326	Nada	172
327	Nada	470
328	Nagal	39
329	Nagal	65
330	Nagal	437
331	Nagalbhaga	181
332	Nagal Faijgarh	270
333	Nagalian	96
334	Nagal Rootal	177
335	Nagal Sodhian	329
336	Nala Dakrog	427
337	Nala Dhor	429
338	Nala Mahog	428
339	Nanakpur	120
340	Nandpur	463
341	Nanheri	99
342	Nanon Majra	157
343	Nanon Majra	354
344	Nawannagar	52
345	Nehulka	34
346	Niamian	275
347	Nizampur Buraìl	300
348	Nizampur Kumbra	298
349	Nogiari	445
350	Oryan	234
351	Paintpur	133
352	Palanpur	56
353	Palasara	454
354	Palheri	140
355	Pandwala	418
356	Papari	376
357	Paploha	182
358	Papralì	1
359	Parglan	179
360	Parol	88
361	Patran	366
362	Pattan	327
363	Patti Sohana	353
364	Pattow	442
365	Phanthwan	95
366	Pinjore	311
367	Pir Sohana	202

Sl. No.	Name of Village	Sl. No. in Village Directory
1	2	3
368	Ponian	274
369	Premdalora	224
370	Radìala	146
371	Railì	386
372	Raìpur	212
373	Raipur	459
374	Raipur Kalan	369
375	Raìpur *Urf* Sunderpur	452
376	Rajgarh	80
377	Rajipur	245
378	Rakaulì	98
379	Ramnagar	121
380	Rampur	25
381	Rampur Jangì	86
382	Rampur Siyorì	306
383	Randherì	72
384	Rangìan	273
385	Ranguwana	47
386	Ranì Majra	109
387	Rasanherì	289
388	Rasulpur	111
389	Ratpur	243
390	Rattangarh	28
391	Ratwara	132
392	Rehawar	163
393	Rehmanpur	137
394	Rurkee	377
395	Rurkì Kham	141
396	Rurkì Pukhta	150
397	Sahawran	148
398	Saìbì Majra	263
399	Saìdpur	361
400	Saini Majra	134
401	Saìnj Majra	407
402	Salahpur	215
403	Sambhalkì	355
404	Sanaìta	399
405	Sandaspur	466
406	Sangalan	136
407	Sangariwala	128
408	Sangatpura	45
409	Sangrana	458
410	Sarangpur	168
411	Sate Majra	208
412	Satu Majra	84
413	Sawara	291
414	Sawì Majra	12
415	Sayan	408
416	Seikhan Majra	450
417	Shafipur	378
418	Shahpur	53
419	Shahpur	103
420	Shahpur	218
421	Shakrulapur	149

Sl. No.	Name of Village	Sl. No. in Village Directory
1	2	3
422	Shiamipur	106
423	Sialba	59
424	Siampur	220
425	Sihanpur (Sainapur)	161
426	Simbal Majra	203
427	Singhpura	26
428	Singhpura	68
429	Sirkapra	282
430	Siswan	55
431	Slamatpur	112
432	Sohali	97
433	Sohana	296
434	Soi Mana	365
435	Soketri	222
436	Sukhgarh	370
437	Sukhpura	74
438	Sultanpur	89
439	Sultanpur	440
440	Sundran	421
441	Surajpur	248
442	Surajpur	252
443	Surajpur Cement Coy.	471
444	Tagara Hakimpur	228
445	Tagara Harisingh	231
446	Tagara Huswa	232
447	Tagara Kaliram	233
448	Tagara Kangan	229
449	Tagara Sahu	230
450	Tajpura	10
451	Taqipur	91
452	Taraf Kumbra	350
453	Tarapur	16
454	Taraulì	198
455	Tatarpur	343
456	Tekwala	307
457	Thana Gobindgarh	41
458	Thanakiser	178
459	Thaska	162
460	Tipra	237
461	Tira	131
462	Tirpari	269
463	Tirtha	105
464	Tiwar	142
465	Todar Majra	285
466	Tole Majra	268
467	Tolta	316
468	Tona	315
469	Toran	317
470	Wasepur	135
471	Zirakpur	385

NARAINGARH TAHSIL

NARAINGARH TAHSIL

Sl. No.	Name of Village	Sl. No. in Village Directory
1	2	3
1	Ahmedpur	303
2	Akbarpur	305
3	Alipur	206
4	Ambli	136
5	Amrala	242
6	Andheri	291
7	Asgarpur	330
8	Aslamnagar	171
9	Asriwali	226
10	Azampur	100
11	Babak Majra	51
12	Bachpari	263
13	Badhaur	208
14	Badhawli	110
15	Bagwala	20
16	Bagwali	19
17	Bajidpur	267
18	Bakala	142
19	Bakarpur	297
20	Baktoha	106
21	Balag	325
22	Balopur	306
23	Bana Bahaperpur	186
24	Banondi	65
25	Baragaon	97
26	Baragarh	66
27	Bara Korwa	279
28	Bari Barheri	109
29	Bari Bassi	70
30	Bari Kohri	254
31	Bari Rasor	92
32	Barog	46
33	Baroli	89
34	Barona Kalan	9
35	Barona Khurd	7
36	Barsoo Majra	300
37	Batwal	5
38	Bejoli	115
39	Berpura	37
40	Bhagpur	248
41	Bhairon	262
42	Bhano	234
43	Bharapur	61
44	Bharoli	212
45	Bhawli	264
46	Bhebalpur	21
47	Bheloli	48
48	Bhoj Dhari	318
49	Bhoj Kodna	314
50	Bhoj Mataur	317
51	Bhoj Naita	319
52	Bhoj Paunta	315
53	Bhoj Plasra	316
54	Bhoj Rajpura	313
55	Bhokri	130
56	Bholiwala	176
57	Bhud	215
58	Bhup	199
59	Bibipur	59
60	Bihla	237
61	Birkheri	293
62	Blaspur	258
63	Bonga	225
64	Borwan	44
65	Brahaman Majra	301
66	Budha Khera	112
67	Burj Jaamnuwala	164
68	Burj Shaheed	63
69	Chak Majoodat	156
70	Chambhal Majra	67
71	Chambu Majra	45
72	Chanchak	179
73	Chandsoli	116
74	Chhotagarh	69
75	Chhota Korwa	52
76	Chhoti Barheri	107
77	Chhoti Bassi	68
78	Chhoti Kohri	71
79	Chhoti Rasor	94
80	Chichi Majra	192
81	Chotan	260
82	Dabkora	39
83	Dalnorah	74
84	Dandlawar	249
85	Danhana	36
86	Darda	321
87	Dehar	137
88	Dehkauri	224
89	Der	202
90	Dera	190
91	Dhammauli Bichli	277
92	Dhammauli Majri	278
93	Dhammauli Uparli	276
94	Dhandarru	4
95	Dheri	47
96	Dodhali	76
97	Doomawala	327
98	Doulupur	217
99	Fatehgarh	31
100	Fatehpur	80

Sl. No.	Name of Village	Sl. No. in Village Directory
1	2	3
101	Fatehpur	126
102	Fazalpur	161
103	Ferozepur	193
104	Ferozepur	247
105	Ferozepur Kathka	118
106	Ferozepur Raian	143
107	Gadoli	135
108	Galawadi	334
109	Ganeshpur	221
110	Ganeshpur	280
111	Garhi Kotaha	245
112	Garhi Viran	169
113	Gazipur	27
114	Ghanauli	200
115	Ghanauli	294
116	Ghanger	240
117	Gharoli	54
118	Gobindpur	205
119	Gobindpur	272
120	Golpura	17
121	Gulapur	181
122	Hameedpur	86
123	Handikhera	275
124	Hans Gola	265
125	Hansgoli	266
126	Harboun	123
127	Harcholi	12
128	Haripur	13
129	Haveli	141
130	Hussani	308
131	Hussanpur	289
132	Ismailpur	159
133	Jabial	324
134	Jafarpur Jafri	185
135	Jagatpur	310
136	Jango Majra	82
137	Jangu Majra	255
138	Jaspur	32
139	Jaswantgarh	239
140	Jatwar	41
141	Jhanda	189
142	Jharsahla	132
143	Jhiunriwala	230
144	Kaimbwala	213
145	Kakar Majra	269
146	Kakrali	22
147	Kalal Majra	282
148	Kalal Majri	261
149	Kalyana	111
150	Kalyanpur Atari	170
151	Kanauli	223
152	Kandaiwala	182
153	Kanepla	150
154	Kanjala	119
155	Kasempur	251
156	Kath Majra	81
157	Kazampur	211
158	Khanpur Brahmna	33
159	Khanpur Rajputan	79
160	Khanpur Zabana	296
161	Khatauli	3
162	Kheragani	26
163	Khera Jattan	43
164	Kheri	10
165	Kheri Jattan	298
166	Kheri Manakpur	256
167	Kherwali Palwali	243
168	Khet Purali	218
169	Khurd	56
170	Kobra Bhura	78
171	Kolarpur	309
172	Kot	238
173	Kothi	323
174	Koti	322
175	Kotiwali	228
176	Kotla	174
177	Kurali	120
178	Kurasan	286
179	Laha	77
180	Laharpur	328
181	Lakhnoura	124
182	Lalpur	125
183	Lana	235
184	Lautan	91
185	Magerpura	283
186	Mahwa Kheri	113
187	Majra	60
188	Majri	149
189	Makandpur	271
190	Malk	307
191	Malk Jabalian	129
192	Manakpur	93
193	Manak Tabra	244
194	Manglaur	257
195	Mankan	233
196	Masumpur	201
197	Mianpur	84
198	Mirjapur	172
199	Mirpur	90
200	Mirzapur	292
201	Mohmadpur	140
202	Moli	16
203	Mughal Majra	83
204	Mundlai	198
205	Munh Majra	99
206	Nabipur	311

Sl. No.	Name of Village	Sl. No. in Village Directory
1	2	3
207	Nadlan	227
208	Naduwali	128
209	Nagal	55
210	Nagal Moginand	229
211	Nagawan	122
212	Nagoli	72
213	Naigla	290
214	Nakhroli	114
215	Nangal	326
216	Nanhera	95
217	Nanheri	183
218	Naraingarh	88
219	Narainpur	207
220	Nasroli	49
221	Natwal	23
222	Naugawan	273
223	Nawangaon	177
224	Naya Madanpur	231
225	Nek Nanwa	108
226	Nigla	50
227	Nizampur	331
228	Noshehra	162
229	Nwagaon *alias* Khadar	24
230	Okhal	295
231	Paharipur	145
232	Paimunwala	184
233	Pandoon	151
234	Pan Jeeton	274
235	Panjlasa	96
236	Panjowri	101
237	Papuli	259
238	Patarheri	103
239	Patri Shaheed	102
240	Patwi	38
241	Peer Bhauli	166
242	Perel	287
243	Piarewala	250
244	Pirwali	180
245	Polawala	197
246	Rachherl	281
247	Raianwala	134
248	Raipur	6
249	Raipur Viran	302
250	Raiwali	29
251	Rajauli	288
252	Rajpur	333
253	Rajpura	152
254	Rajpura	284
255	Raju Majra	299
256	Ramgarh	98
257	Ramgarh	232
258	Rampur	75
259	Rampur	209
260	Rampur Raian	144
261	Rao Majra	312
262	Rashidpur	270
263	Rasulpur	138
264	Ratauli	168
265	Rataur	252
266	Ratewali	222
267	Rathouli	332
268	Ratowala	167
269	Rehna	204
270	Rerwiran	195
271	Sabalwa	196
272	Sabhapur	154
273	Sabri	153
274	Sadapur	40
275	Sadaqpur	64
276	Sadaura (Rural)	155
277	Sadiqpur	157
278	Sahelpur	219
279	Salahpur	188
280	Salawa	104
281	Saleempur	160
282	Samanon	268
283	Samlehri	11
284	Samroo	42
285	Samtu	241
286	Sangaoli	178
287	Sangrani	85
288	Santokhi	53
289	Sarakpur	14
290	Saranwan	133
291	Sargal	131
292	Sauntli	57
293	Shahjhanpur *alias* Kandanwala	246
294	Shahpur	87
295	Shahpur	129
296	Shahpur	210
297	Shakarpur	127
298	Shamlipur	236
299	Shampur	163
300	Shazadpur	58
301	Sherpur	285
302	Siadupur	148
303	Sian Majra	304
304	Singhpura	28
305	Sukhdarshanpur	2
306	Sultanpur	158
307	Sultanpur	203
308	Taber	15
309	Taborah	73
310	Taharpur	121
311	Tandowal	62
312	Tanka Majra	105
313	Taparian	214
314	Taprian Roldoki	117
315	Tarlokpur	216
316	Tehrwa	18

Sl. No.	Name of Village	Sl. No. in Village Directory
1	2	3
317	Tepaila	30
318	Teroola	34
319	Terooli	35
320	Teur	173
321	Thaska	187
322	Tibbi	220
323	Tibi Majra	8
324	Tihri	146
325	Tipra	320
326	Toda	25
327	Todarpur	175
328	Toka	1
329	Toka	191
330	Tondabagh	147
331	Udhamgarh	165
332	Udhamgarh	329
333	Ujjal Majri	194
334	Wasalpur	253

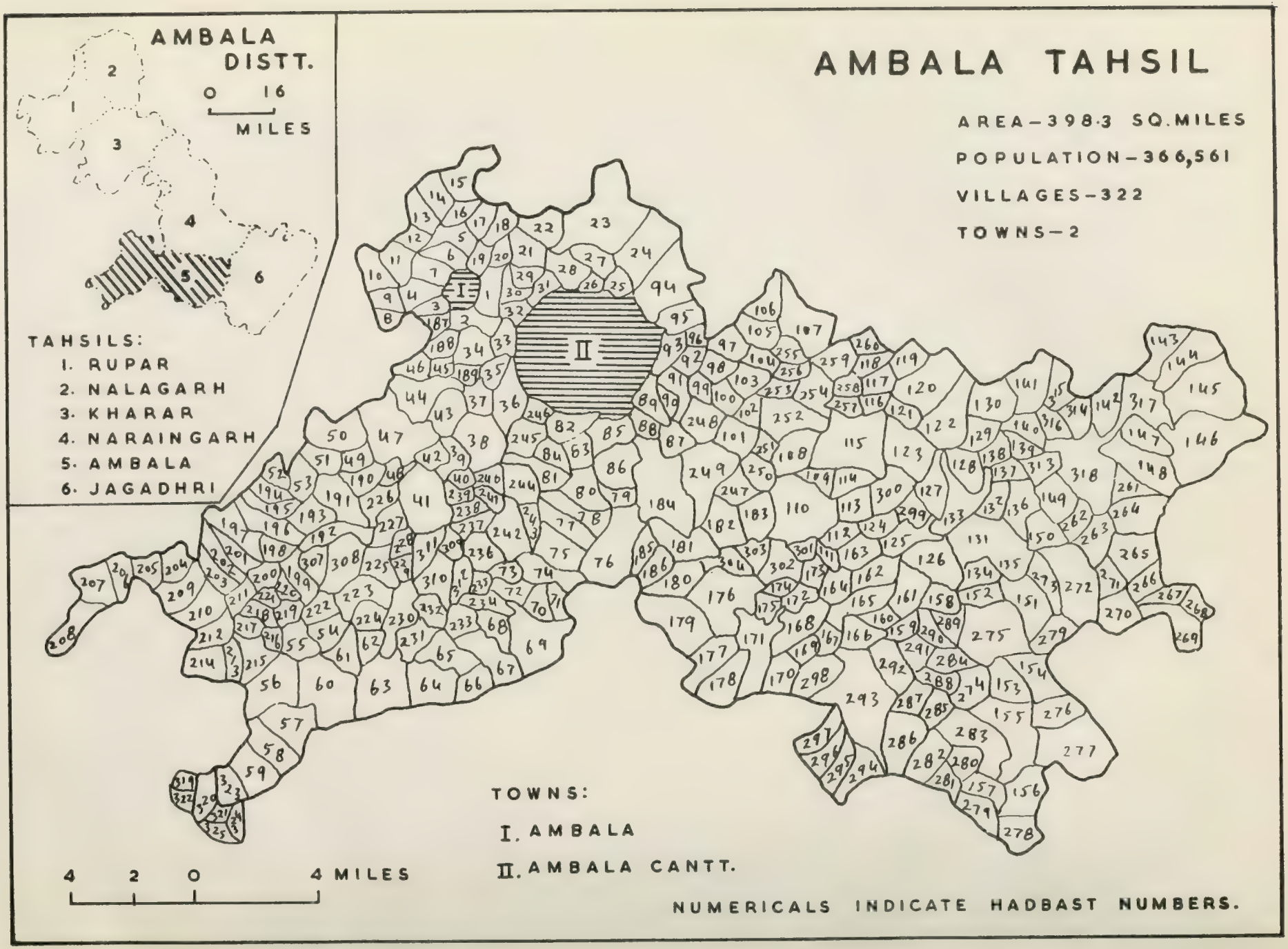
AMBALA TAHSIL
AREA—398·3 SQ.MILES
POPULATION—366,561
VILLAGES—322
TOWNS—2
AMBALA DISTT.
0 16
MILES
TAHSILS:
1. RUPAR
2. NALAGARH
3. KHARAR
4. NARAINGARH
5. AMBALA
6. JAGADHRI
TOWNS:
I. AMBALA
II. AMBALA CANTT.
4 2 0 4 MILES
NUMERICALS INDICATE HADBAST NUMBERS.

AMBALA TAHSIL

Sl. No.	Name of Village	Sl. No. in Village Directory
1	2	3
1	Abdulahgarh	286
2	Adhoya Hinduan	305
3	Adhoya Musalmana	297
4	Adhoyi	303
5	Adu Mjara	170
6	Ahma	58
7	Akalgarh	311
8	Akbarpur	131
9	Alapur	244
10	Alaudin Majra	177
11	Alawalpur	313
12	Aliaspur	221
13	Alipur	225
14	Aminpur	106
15	Anandpur Jalsera	51
16	Asmailpur	108
17	Babaheri	153
18	Babial	44
19	Baknaur	175
20	Balana	55
21	Bamba	176
22	Banhpur	114
23	Bara	94
24	Barara	289
25	Baraula	197
26	Barauli	198
27	Barnala	22
28	Barnigan	60
29	Batrohan	183
30	Bazeedpur	255
31	Begampur	91
32	Begu Majra	98
33	Behbalpur	97
34	Behbalpura	70
35	Bersan	162
36	Bhamukheri	99
37	Bhari	57
38	Bhekonpur	295
39	Bhorangpur	110
40	Bhudian	269
41	Bichpari	160
42	Bihta	130
43	Binjalpur	223
44	Bishangarh	196
45	Boh	32
46	Bohawa	149
47	Brahman Majra	90
48	Chahal Majra	276
49	Chandpura	42
50	Chhani	142
51	Chhapra	127
52	Chhapra	316
53	Chudiala	143
54	Chudiali	144
55	Chugna	185
56	Dadupur	275
57	Dangdheri	1
58	Dangrian	61
59	Danipur	314
60	Daudpur	113
61	Dehra-Salimpur	304
62	Denarpur	258
63	Devinagar	6
64	Dhakola	128
65	Dhala Majra	190
66	Dhankana	28
67	Dhanora	152
68	Dhanora	232
69	Dhanori	156
70	Dhanori	224
71	Dheen	265
72	Dhulkot	29
73	Dhurala	48
74	Dhurala	139
75	Dhurali	95
76	Dhurkra	49
77	Dia Majra	298
78	Dubli	145
79	Dudhla	52
80	Dudiana	3
81	Dukheri	136
82	Duliana	227
83	Duliani	228
84	Durana	209
85	Fatehpur	322
86	Fazailpur	158
87	Gaganheri	235
88	Gahlri	247
89	Ganganpur	272
90	Garnala	27
91	Ghaghru	111
92	Ghasitpur	89
93	Ghasitpur	137
94	Ghel	11
95	Gobindgarh	103
96	Gokalgarh	216
97	Gola	120
98	Goli	121
99	Gorsian	195
100	Haldri	140
101	Hamaonpur	101
102	Hamidpur	242

Sl. No.	Name of Village	Sl No. in Village Directory
1	2	3
103	Harra	245
104	Haryoli	250
105	Hassanpur	169
106	Hassanpur	259
107	Hema Majra	243
108	Holi	271
109	Jagoli	191
110	Jahangirpur	261
111	Jalalpur	205
112	Jalubi	285
113	Jamal Majra	226
114	Janatpura	319
115	Jandheri	320
116	Jandli	33
117	Janetpur	21
118	Jansna	199
119	Jansni	200
120	Jawahargarh	129
121	Jharu Majra	239
122	Kakar Kunda	234
123	Kakru	9
124	Kalal Majra	165
125	Kalarheri	24
126	Kalawar	315
127	Kaleran	204
128	Kalpi	125
129	Kamas	307
130	Kamasi	306
131	Kangwal	317
132	Kansapur	293
133	Kanwla	43
134	Kanwli	46
135	Kapuri	71
136	Kardhan	84
137	Kaserla Kalan	288
138	Kaserla Khurd	287
139	Kaunkpur	207
140	Kesri	256
141	Khaira	116
142	Khan Ahmadpur	264
143	Khana Majra	179
144	Khanpur	146
145	Khanpura	282
146	Kharukhera	76
147	Khatauli	13
148	Khera	241
149	Khojkipur	81
150	Khuda Kalan	78
151	Khuda Khurd	77
152	Khudi	79
153	Khurchanpur	187
154	Khwaspur	168
155	Kolu Majra	18
156	Kot Kachhna Kalan	151

Sl. No.	Name of Village	Sl. No. in Village Directory
1	2	3
157	Kot Kachhna Khurd	150
158	Ladana	54
159	Laha	124
160	Laharsa	19
161	Lakhanaur Sahib	166
162	Laliana	161
163	Landha	257
164	Landiali	117
165	Langar	141
166	Laotan	188
167	Lohgarh	4
168	Machhonda	86
169	Machhondi	87
170	Mahlan	203
171	Mahmoodpur	67
172	Mahmoodpur	174
173	Mahtabgarh	69
174	Majri	155
175	Malak Dhankotan	294
176	Malakpur	63
177	Malakpur	308
178	Malak Shiekhan	296
179	Malaur	109
180	Malwa	206
181	Manakpur	2
182	Mandhaur	14
183	Mandli	321
184	Manglai	134
185	Manka	100
186	Manka Manki	291
187	Mansurpur	211
188	Manu Majra	309
189	Mardon	159
190	Marzapur	96
191	Mastpur	105
192	Mateharijatan	47
193	Matehrishiekhan	102
194	Maujgarh	273
195	Meetlan	186
196	Mehergarh	138
197	Mian Majra	178
198	Miranpur	92
199	Mithapur	75
200	Mohra	148
201	Mohri	164
202	Monerheri	40
203	Mullana	268
204	Munda Mazra	112
205	Muzafra	104
206	Nagal	68
207	Nagal	82
208	Nagal	171
209	Nagla	251

Sl. No.	Name of Village	Sl. No. in Village Directory
1	2	3
210	Nahamni	122
211	Nahra	300
212	Nanhera	85
213	Nanyola	189
214	Naraingarh	254
215	Nasirpur	35
216	Niharsa	194
217	Niharsi	193
218	Nizampur	12
219	Nurhad	222
220	Nurpur	208
221	Ojlan	157
222	Panjokhra	20
223	Panjola	115
224	Paonti	263
225	Paplotha	240
226	Patti Acharjan	23
227	Patti Bhageru	231
228	Patti Chanarthal	230
229	Patti Jatan	5
230	Patti Kalalan	17
231	Patti Mehar	30
232	Patti Rangran	10
233	Patti Sheikhan	8
234	Phalail Majra	133
235	Pharauli	147
236	Phokra	312
237	Phusiala	253
238	Pilkhni	65
239	Punjail	260
240	Qurbanpur	59
241	Rajauli	248
242	Rajokheri	279
243	Ramgarh	215
244	Ramgarh *alias* Sharifpur	38
245	Rampur	126
246	Rampura	80
247	Rao Majra	280
248	Rara Majra	283
249	Rasulpur	184
250	Rattangarh	180
251	Rattanheri	66
252	Rawalan	53
253	Rawlan	72
254	Regian	181
255	Rolaheri	238
256	Roshanpura	318
257	Rukri	266
258	Rupu Majra	36
259	Sabapur	119
260	Sabga	252
261	Sadupur	7
262	Saha	123
263	Sahla	218
264	Sajan Majri	274
265	Sakhraon	167
266	Salahpur	262
267	Salarheri	74
268	Sambhalka	135
269	Samlheri	83
270	Sapera	73
271	Sarai Mehdood	39
272	Sarangpur	37
273	Sarsgarh	267
274	Sarsheri	45
275	Segta	173
276	Segti	172
277	Semla	270
278	Sewan Majra	290
279	Shadipur	62
280	Shahabpur	41
281	Shahabpur	210
282	Shahpur	88
283	Sharakpur	249
284	Sherpur	219
285	Shiekh Majra	50
286	Shiekhupura	192
287	Singhanwala	31
288	Sohana	246
289	Sohata	281
290	Sondha	34
291	Sonta	201
292	Sonti	202
293	Suba Akbarpur	16
294	Subhri	299
295	Sulakhni	237
296	Sular	56
297	Sultanpur	15
298	Surdaheri	220
299	Talheri Gujran	214
300	Talheri Rangran	310
301	Tamnauli	118
302	Tandwal	277
303	Tandwali	278
304	Tangail	229
305	Taprian	233
306	Tar	107
307	Tejan	163
308	Tepla	132
309	Thakarpura	213
310	Thamber	301
311	Tharwa	154
312	Tharwa	217
313	Toba	64
314	Tolanwali	302
315	Tundla	25
316	Tundli	26
317	Udepur	182

Sl. No.	Name of Village	Sl. No. in Village Directory
1	2	3
318	Ugala	284
319	Ugara	93
320	Uplana	212
321	Yakubpur	292
322	Zafarpur	236

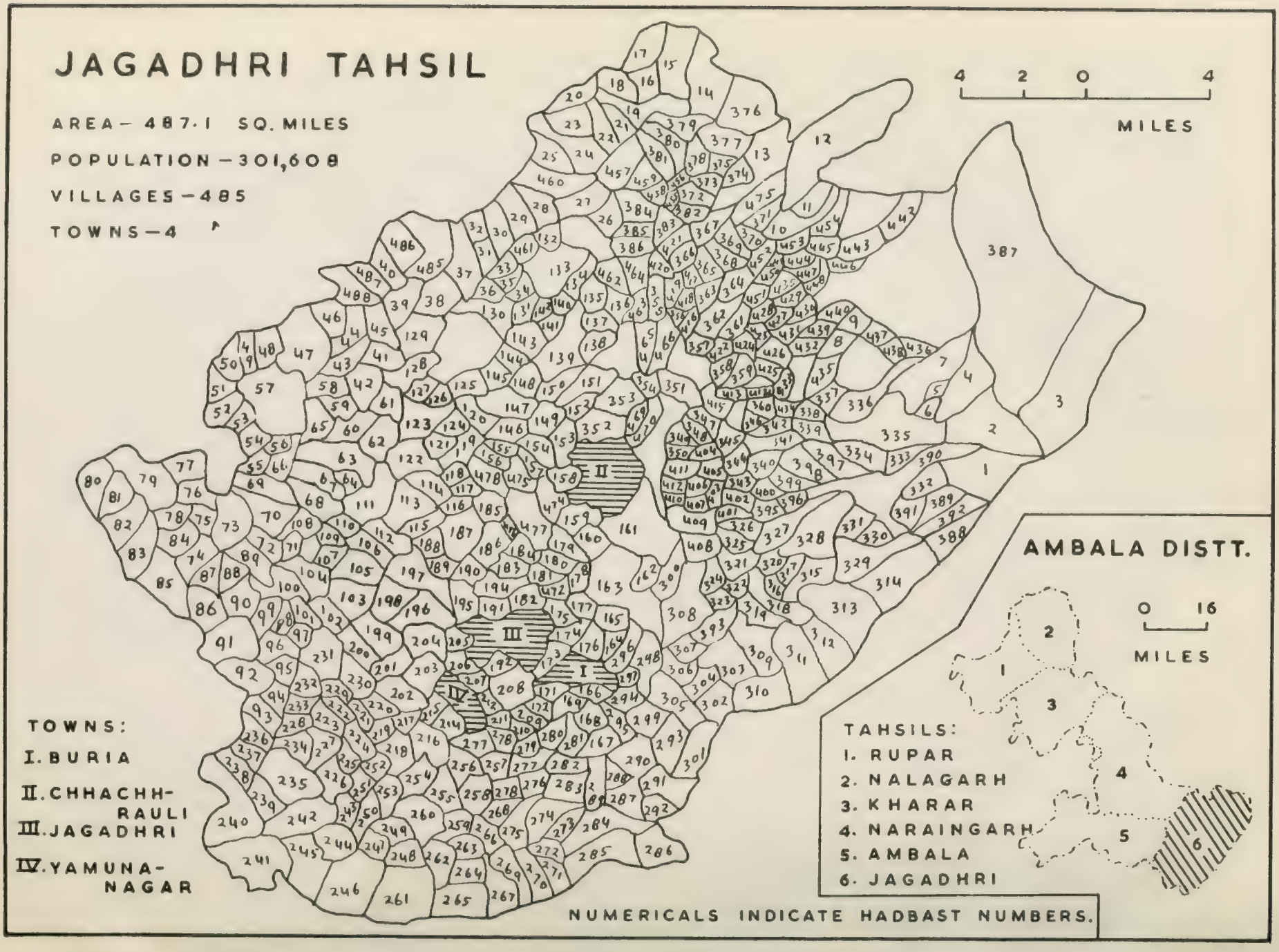
JAGADHRI TAHSIL
AREA – 487.1 SQ. MILES
POPULATION – 301,608
VILLAGES – 485
TOWNS – 4
4 2 0 4
MILES
TOWNS:
I. BURIA
II. CHHACHHRAULI
III. JAGADHRI
IV. YAMUNANAGAR
AMBALA DISTT.
0 16
MILES
TAHSILS:
1. RUPAR
2. NALAGARH
3. KHARAR
4. NARAINGARH
5. AMBALA
6. JAGADHRI
NUMERICALS INDICATE HADBAST NUMBERS.

JAGADHRI TAHSIL

Sl. No.	Name of Village	Sl. No. in Village Directory
1	2	3
1	Abrahimpur	451
2	Aharwala	137
3	Ahmadpur	81
4	Ahmadpur Majra	421
5	Akalgarh	261
6	Akbarpur	96
7	Alipur	299
8	Alisherpur Majra	379
9	Allowala	182
10	Amadalpur	167
11	Ambli	66
12	Ambwala	46
13	Ambwala	141
14	Arnauli	184
15	Ashabpur	409
16	Azizpur	52
17	Azizpur Kalan	129
18	Badanpuri	92
19	Badheri	473
20	Badhi Majra	275
21	Bachoon	425
22	Bahadarpur	243
23	Bahadarpur	330
24	Bajooli	23
25	Bakarpur	287
26	Bakarwala	432
27	Balachaur	161
28	Balawli	402
29	Balchhapar	122
30	Balla Majra	326
31	Banghera-Bangheri	433
32	Bankat	418
33	Bansewala	28
34	Banyawala	9
35	Bara Damanpura	301
36	Bara Khera	56
37	Bardi Majra	343
38	Basantoor	448
39	Basatianwala	350
40	Beertapur	285
41	Begampur	324
42	Behrampur	280
43	Belgarh	311
44	Bhagwangarh	171
45	Bhagwanpur	78
46	Bhagwanpur	162
47	Bhagwanpur	453
48	Bhambboli	352
49	Bhambhol	103
50	Bhambholi	105
51	Bhatauli	194
52	Bhatuwala	374
53	Bhawanipur	134
54	BheerThal	475
55	Bhil Chhappar	143
56	Bhilpur	309
57	Bhilpura	398
58	Bhogpur	292
59	Bhogpur	483
60	Bhojpur	170
61	Bhokri	176
62	Bhood Kalan	389
63	Bhood Majra	328
64	Bhootgarh	32
65	Bhoot Majra	221
66	Bhulkheri	322
67	Bibipur	286
68	Bichpari	313
69	Bilaspur	139
70	Bitah	383
71	Bodhi	22
72	Buria Sarkar	169
73	Chabutron	365
74	Chaharwala	45
75	Chahron	183
76	Chakan	437
77	Chak Baba Sahibsingh	6
78	Chandakheri	148
79	Chandpur	215
80	Chaneta	177
81	Chaneti	172
82	Changnauli	149
83	Chaowala	155
84	Chhachhrauli	468
85	Chhaju Nagla	115
86	Chhalaur	381
87	Chhapea Mansoorpur	70
88	Chholi	349
89	Chhota Damanpura	303
90	Chhota Khera	55
91	Chintpura	415
92	Choharpur	18
93	Choli	364
94	Chorahi	138
95	Chuharpur Kalan	394
96	Chuharpur Khurd	407
97	Chuharpur Mangalsingh	441
98	Dadupur Chawni	297
99	Dadupur Jatan	355
100	Dadupur Malian	344

Sl. No.	Name of Village	Sl. No. in Village Directory
1	2	3
101	Daira	64
102	Damla	233
103	Damoli	342
104	Darpur	439
105	Darva	209
106	Darwa	314
107	Daryapur	152
108	Dasaura	339
109	Daulatpur	256
110	Daulatpur	428
111	Daulatpur Jagir	93
112	Daulatpur Malian	83
113	Dayalgarh	166
114	Dayalgarh	372
115	Dekriwala	388
116	Deodhar	325
117	Dhakwala	427
118	Dhalaur	485
119	Dhanaura	373
120	Dharamkot	151
121	Dhorang	238
122	Doewala	327
123	Doodhla	232
124	Dosani	266
125	Drajpur	98
126	Farakhpur	218
127	Fareedpur	82
128	Faquier Majra	34
129	Faquir Majra	446
130	Fatehgarh	295
131	Fatehgarh Toombi	37
132	Fatehpur	77
133	Fatehpur	278
134	Fatehpur	361
135	Gadhauli	210
136	Gadholi	108
137	Gadholla	68
138	Galoli	229
139	Ganaula	466
140	Ganauli	467
141	Garhi Banjara	174
142	Garhi Gossain	71
143	Garhi Gujran	214
144	Garhi Mundon	191
145	Gharon	284
146	Glanewala	126
147	Gobindpura	205
148	Gobindpuri	206
149	Godwali	369
150	Gohraban	368
151	Golhani	91
152	G llanpur	227
153	Gondapura	89
154	Googlon	101
155	Gulabgarh	395
156	Gullabnagar	190
157	Gurdhanpur	404
158	Hafizpur	234
159	Hafizpur	431
160	Hafzi	337
161	Haibatpur	128
162	Haidarpur	420
163	Haldri Gujjran	300
164	Handewala	204
165	Hangoli	88
166	Haraulì	345
167	Harewa	393
168	Hargarh	226
169	Harlabass	246
170	Haripur Jattan	188
171	Haripur Kamboan	249
172	Harnaul	230
173	Hartol	465
174	Hassanpur	97
175	Hassanpur	316
176	Isherpur	272
177	Ishopur	222
178	Ismailpur	318
179	Jagadholi	47
180	Jagadhri (Rural)	192
181	Jaidhar	392
182	Jaidhri	323
183	Jaipur	239
184	Jairampur Jagir	289
185	Jairampur Khalsa	304
186	Jamiatgarh	33
187	Jampur	220
188	Jamunanagar	212
189	Jandjhera	102
190	Jarodha	193
191	Jatanwala	440
192	Jatheri	157
193	Jharchandna	87
194	Jhewerheri	189
195	Jhijron	231
196	Jitpur	10
197	Jodhpur	283
198	Jogiwala	360
199	Jourian	217
200	Judda Jatan	124
201	Judda Shekhan	120
202	Jungal Kalesar	384
203	Kail	196
204	Kaimpur	142
205	Kaimpur	277
206	Kakrauni	144
207	Kalanaur	267
208	Kalanpur	99

Sl. No.	Name of Village	Sl. No. in Village Directory
1	2	3
209	Kalawar	567
210	Kalesar	3
211	Kamì Majra	254
212	Kanalsì	291
213	Kanherì Kalan	100
214	Kanherì Khurd	107
215	Kansalì	436
216	Kansepur	202
217	Kanyanwala	310
218	Kapoorì Kalan	480
219	Kapoorì Khurd	481
220	Karera Khurd	258
221	Karkaulì	338
222	Kart	271
223	Katarwalì	363
224	Katarwalì	419
225	Kathgarh	15
226	Kathwala	187
227	Kazibass	86
228	Khadrì	305
229	Khajorì	244
230	Khandpur	347
231	Khandwa	248
232	Khanpur	104
233	Khanpurì	346
234	Khanpur Rajputan	49
235	Khanuwala	414
236	Kharwan	163
237	Khelanwala	434
238	Khera	195
239	Khera Brahmina	145
240	Kherì Darshansingh	65
241	Kherì Rangran	200
242	Kherki	400
243	Khizrabad	332
244	Khizri	7
245	Khundewala	112
246	Khurdì	242
247	Kishanpura	331
248	Koliwala	387
249	Koolpur	80
250	Korewala	464
251	Kotar Khana	111
252	Kot Basawasingh	424
253	Kot Fatehgarh	447
254	Kot Mushtarka	423
255	Kotra Kahansingh	357
256	Kotra Khass	136
257	Kot Sarkarì	422
258	Kulchandu	42
259	Kunjal Jattan	235
260	Kunjal Kamboyan	236
261	Kurali	482
262	Lahasabad	335
263	Lahouriwala	319
264	Laida Khadar	356
265	Laida Khass	158
266	Laidì	413
267	Lakarmeh Partappur	308
268	Lalharì Kalan	353
269	Lalharì Khurd	354
270	Landhora	110
271	Lapra	269
272	Lawana	54
273	Lawani	51
274	Lopon	348
275	Machhraulì	133
276	Madhuwala	180
277	Magharpura	75
278	Maghuwala	8
279	Mahaisrì	61
280	Mahì-U-Dìnpur	11
281	Mahmudpur	268
282	Mahmudpur	474
283	Majahadwala	312
284	Majrì	371
285	Majrì Tapu	290
286	Malikpur	41
287	Malikpur Bangar	463
288	Malikpur Khadar	396
289	Malik Raipur	36
290	Malì Majra	84
291	Malì Majra	293
292	Mamìda	213
293	Mamìdì	216
294	Mamlì	470
295	Manakpur	359
296	Manakpur	469
297	Manakpur	484
298	Manaulì	264
299	Manbharwala	317
300	Mandeywala	386
301	Mandher	119
302	Mandì	270
303	Mand Kherì	159
304	Mandolì Gugas	298
305	Manglaur	27
306	Manìpur	416
307	Maru Haldrì	320
308	Marwa Kalan	130
309	Marwa Khurd	131
310	Marwa Khurd	479
311	Meer Majanpur	302
312	Meerpur	471
313	Mehabaliwalì	430
314	Mehar Majra	296
315	Mehlanwalì	186
316	Mianpur	29

Sl. No.	Name of Village	Sl. No. in Village Directory
1	2	3
317	Milak Khass	135
318	Milak Majra	109
319	Milaksukhi	118
320	Milkara	455
321	Modhli	94
322	Moohari	140
323	Mugafat	417
324	Mugalwali	456
325	Mujafat Kalan	333
326	Mujafat Khurd	334
327	Mukarampur	179
328	Mukarampur	288
329	Mukarbpur	426
330	Mukhaur	125
331	Munda Khera	178
332	Munda Majra	211
333	Mundebri	228
334	Mundehar	219
335	Muradpur	50
336	Musimble Hinduana	113
337	Musimble Musalmana	114
338	Mustafabad	73
339	Nabh	175
340	Nagal	245
341	Nagalon Chackbela	164
342	Nagalon Jagir	165
343	Nagal Patti Bait	5
344	Nagal Patti Machhrauli	132
345	Nagal Patti Malik	4
346	Nagla Jagir	62
347	Nagla Khalsa	48
348	Nagli	12
349	Nagli	459
350	Nahaitaharpur	408
351	Naharpur	259
352	Nainawala	329
353	Naiwala	20
354	Namdarpur	74
355	Nandgarh	321
356	Nathanpur	21
357	Nathanpur	315
358	Nathanpur	435
359	Nawajpur	307
360	Nawan Shahar	44
361	Nayagaon	279
362	Odri	282
363	Orangabad	224
364	Pabni Badi	123
365	Pabni Chhoti	121
366	Paisal	39
367	Paniwala	17
368	Panjetton	160
369	Panjoura	60
370	Panjouri	59
371	Panjupur	251
372	Pansara	255
373	Papliwala	19
374	Parbhooli	30
375	Parwalon	208
376	Pelibhood	385
377	Pepli Majra	397
378	Pheruwala	154
379	Pilkhanwala	457
380	Pirthipur	362
381	Piruwala	147
382	Ponti	117
383	Putasgarh	223
384	Raianwala	462
385	Raipur	253
386	Raipur	341
387	Raiyanwala	2
388	Rajpur	367
389	Rajpura	106
390	Ramgarh Majra	38
391	Ramgarh Swai	380
392	Ramgarh *Urf* Arjan Majra	358
393	Ramgarh *Urf* Gulabgarh	250
394	Ramkheri	146
395	Rampura	273
396	Rampur Gainda	14
397	Rampur Herian	26
398	Rampur Jatan	366
399	Rampur Kamhan	382
400	Rampur Khadar	306
401	Ranipur	378
402	Ranjitpur	376
403	Rasoolpur	478
404	Ratauli	203
405	Rattangarh	237
406	Rattanpura	274
407	Roar Chhapar	225
408	Rohlaheri	454
409	Rokali	351
410	Rullakheri	197
411	Sabalpur	69
412	Sabepur	281
413	Sabhapur	240
414	Safilpur	24
415	Salempur Bangar	472
416	Salempur Kohi	452
417	Sanaur	35
418	Sandhai	460
419	Sankhera	153
420	Saran	79
421	Saranwi	40
422	Sasauli	201
423	Satahri	58
424	Sawahri	375

Sl. No.	Name of Village	Sl. No. in Village Directory
1	2	3
425	Seepanwala	442
426	Shab-u-Dinpur Kalan	445
427	Shab-u-Dinpur Khurd	444
428	Shadipur	252
429	Shahjahanpur	399
430	Shahpur	53
431	Shahpur	150
432	Shahpur	185
433	Shah Qumaspur	116
434	Shahzadpur	295
435	Shahzadwala	438
436	Shekhupura	127
437	Shergarh	370
438	Sherpur	406
439	Sialba	90
440	Singhpura	31
441	Singhpura	405
442	Subielpur Jattan	67
443	Sudhail	198
444	Sudhal	199
445	Sugh	168
446	Sukhdasspur	72
447	Sukhpura	241
448	Sulampur Khadar	410
449	Sultanpur	76
450	Sultanpur	377
451	Sunder Bhadar Pur	13
452	Taharpur Kalan	450
453	Taharpur Khurd	458
454	Tahimun	336
455	Tahri	449
456	Tajakpur	276
457	Tajewala	1
458	Talakaur	63
459	Tapu Akalgarh	262
460	Tapu Jaidhar	391
461	Tapu Kmalpur	263
462	Tapu Mandauli	265
463	Taranwala	156
464	Taruwala	401
465	Tehabrahmina	476
466	Tehi Araian	429
467	Tehi Jatan	477
468	Tejli	207
469	Telipura	181
470	Telipura	390
471	Thainu	411
472	Tigra	260
473	Tigri	257
474	Todarpur	247
475	Toondeki Taprian	25
476	Topra Khurd	95
477	Tugalpur	412
478	Udamgarh	43
479	Udamgarh	173
480	Udhamgarh	461
481	Uncha Chandna	85
482	Urjani	403
483	Uttamwala	16
484	Yakooppur	340
485	Yara	443

9173 S. C.—Govt. Press, Chandigarh.

3
3
3
3.
3.
35
35
3:
36
36
36
36
36
365
366
367
368
369
370

UNIVERSITY OF CALIFORNIA LIBRARY
Los Angeles
This book is DUE on the last date stamped below.

Form L9–Series 4939

HA1728. P8A55 1961 5

UC SOUTHERN REGIONAL LIBRARY FACILITY
D 000 454 741 0

DCH—5
1,000

Price : Rs. 24.00
Price : Rs. 28.50 Paise.

Printed by the Controller of Printing and Stationery,
Chandigarh, 1967.